

**WILDLIFE AND COUNTRYSIDE ACT 1981**  
**SOMERSET COUNTY COUNCIL, CLUTTON RURAL**  
**DISTRICT DEFINITIVE MAP AND STATEMENT**

**BATH AND NORTH EAST SOMERSET COUNCIL**  
**(PUBLIC FOOTPATH CL20/39, STOCKLAND END LANE,**  
**STOWEY SUTTON) DEFINITIVE MAP MODIFICATION ORDER 2025**

This Order is made by Bath and North East Somerset Council under section 53(2)(b) of the Wildlife and Countryside Act 1981 ("the Act") because it appears to that authority that the Somerset County Council, Clutton Rural District Definitive Map and Statement require modification in consequence of the occurrence of an event specified in section 53(3)(c)(i), namely, the discovery by the authority of evidence which (when considered with all other relevant evidence available to them) shows that a right of way which is not shown in the map and statement subsists or is reasonably alleged to subsist over land in the area to which the map relates, being a right of way such that the land over which the right subsists is a public path.

The authority has consulted with every local authority whose area includes the land to which the Order relates. The Bath and North East Somerset Council hereby order that:

1. For the purposes of this Order the relevant date is 23<sup>rd</sup> January 2025
2. The Somerset County Council, Clutton Rural District Definitive Map and Statement shall be modified as described in Part I and Part II of the Schedule and shown on the map attached to the Order.
3. This Order shall take effect on the date it is confirmed and may be cited as the Bath and North East Somerset Council (Public Footpath CL20/39, Stockland End Lane, Stowey Sutton) Definitive Map Modification Order 2025.

Given under the Common Seal of the Bath and North East Somerset Council on the 30<sup>th</sup> day of January 2025

The COMMON SEAL of the  
BATH AND NORTH EAST SOMERSET  
COUNCIL

was hereunto affixed  
in the presence of:-

*Conie-An R R*

Authorised signatory



In pursuance of its powers conferred by Schedule 15 to the Wildlife and Countryside Act 1981, the authority hereby confirms the foregoing order

The COMMON SEAL of the  
BATH AND NORTH EAST SOMERSET  
COUNCIL

was hereunto affixed  
this      day of      20  
in the presence of:-

**SCHEDULE**

**PART I**

**Modification of Definitive Map**

Description of path or way to be added

The public footpath commences from a junction with public footpath CL20/20 at grid reference ST 5865 5936 (Point A on the Order Map) and proceeds in a generally east-north-easterly direction for approximately 119 metres to a junction with Church Lane at grid reference ST 5876 5920 (Point B on the Order Map).

**PART II**

**Modification of Definitive Statement**

Variation of particulars of path or way

A new statement for CL20/39 shall be recorded as follows:

**Path Number:** CL20/39



**Status:** Public footpath  
**Length:** 119 metres  
**Parish:** Stowey Sutton  
**Width:** 2.5 metres  
**Limitations:** None

<b>Description of Route</b>				
<b>From</b>		<b>General Direction</b>	<b>To</b>	
<b>County Road or Right of Way</b>	<b>Grid Reference</b>		<b>County Road or Right of Way</b>	<b>Grid Reference</b>
Public footpath CL20/20	ST 5865 5936	ENE	Church Lane	ST 5876 5920

**General Description:**

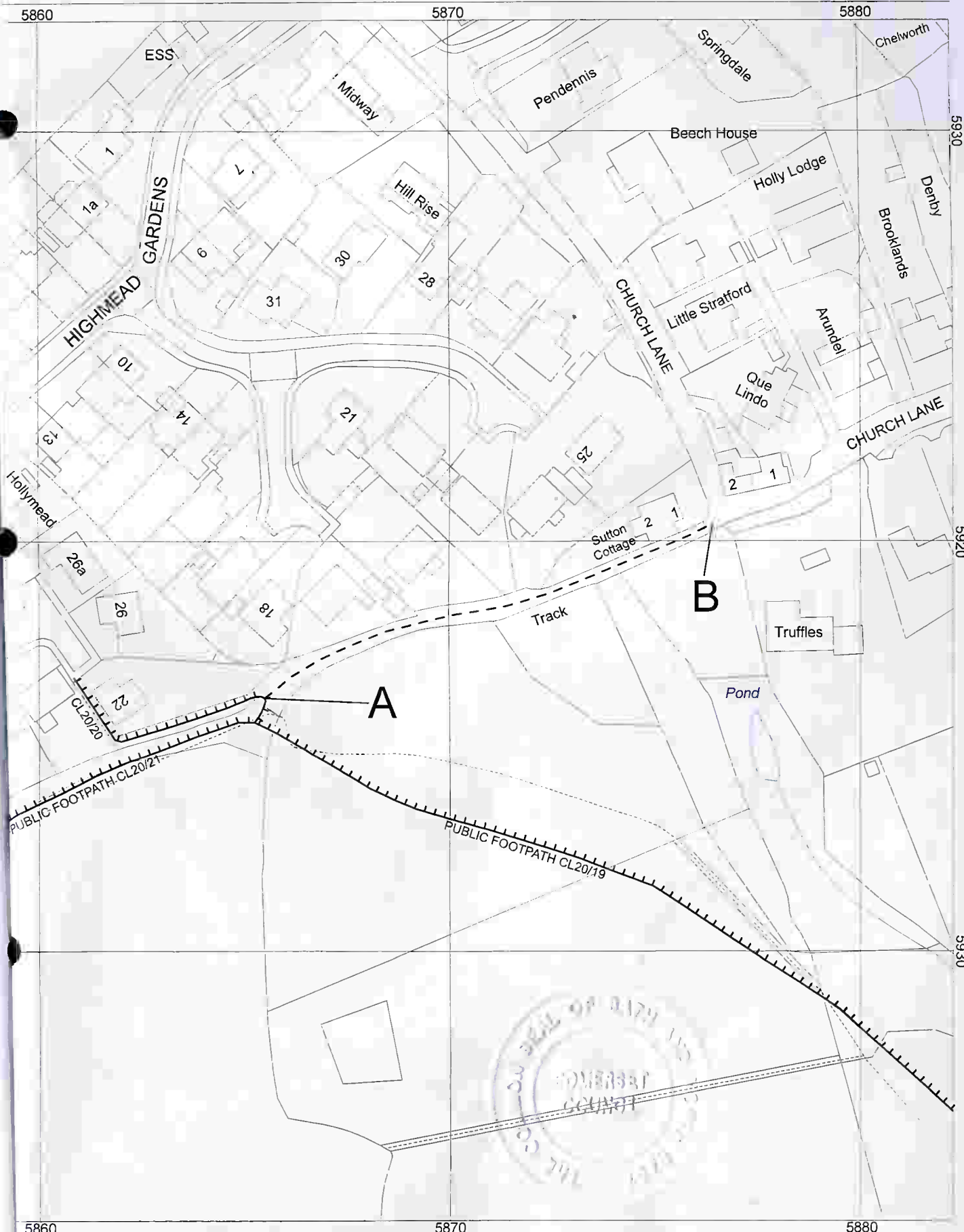
The public footpath commences from a junction with public footpath CL20/20 at grid reference ST 5865 5936 and proceeds in a generally east-north-easterly direction for approximately 119 metres to a junction with Church Lane at grid reference ST 5876 5920.

**THIS MAP FORMS PART OF THE  
BATH AND NORTH EAST SOMERSET  
COUNCIL (PUBLIC FOOTPATH  
CL20/39, STOCKLAND END LANE,  
STOWEY SUTTON) DEFINITIVE MAP  
MODIFICATION ORDER 2025**

Public footpath to be added   
Unaffected public footpath 



Scale 1:1250



5860

5870

5880