

APPLICATION FOR A MODIFICATION ORDER

Wildlife and Countryside Act 1981
**The Definitive Map and Statement of Public Rights of Way
 in Bath and North East Somerset**

To : *Public Rights of Way, Bath and North East Somerset Council*
 of : *Lewis House, Manvers Street, Bath, BA1 1JG*

I/we : Compton Dando Parish Council
 of : 28 Kenilworth Drive, Willsbridge, Bristol BS30 6UP

*name and
 address of
 applicant(s)*

hereby apply for an order under section 53(2) of the Wildlife and Countryside Act 1981
 modifying the Definitive Map and Statement for the area by;

N.B. CHOOSE ONE OR MORE OF THE FOUR OPTIONS GIVEN BELOW

adding the	footpath	from #	to #	
		ST6421764 738	ST64200649 26	<i>* delete as appropriate</i>
				<i># fill in grid references for start and end of routes</i>

and shown on the map accompanying this application.

I/we attach copies of the following evidence in support of this application;

Ordnance Survey map showing a path which covers the western end of the requested path

list the evidence which supports your application

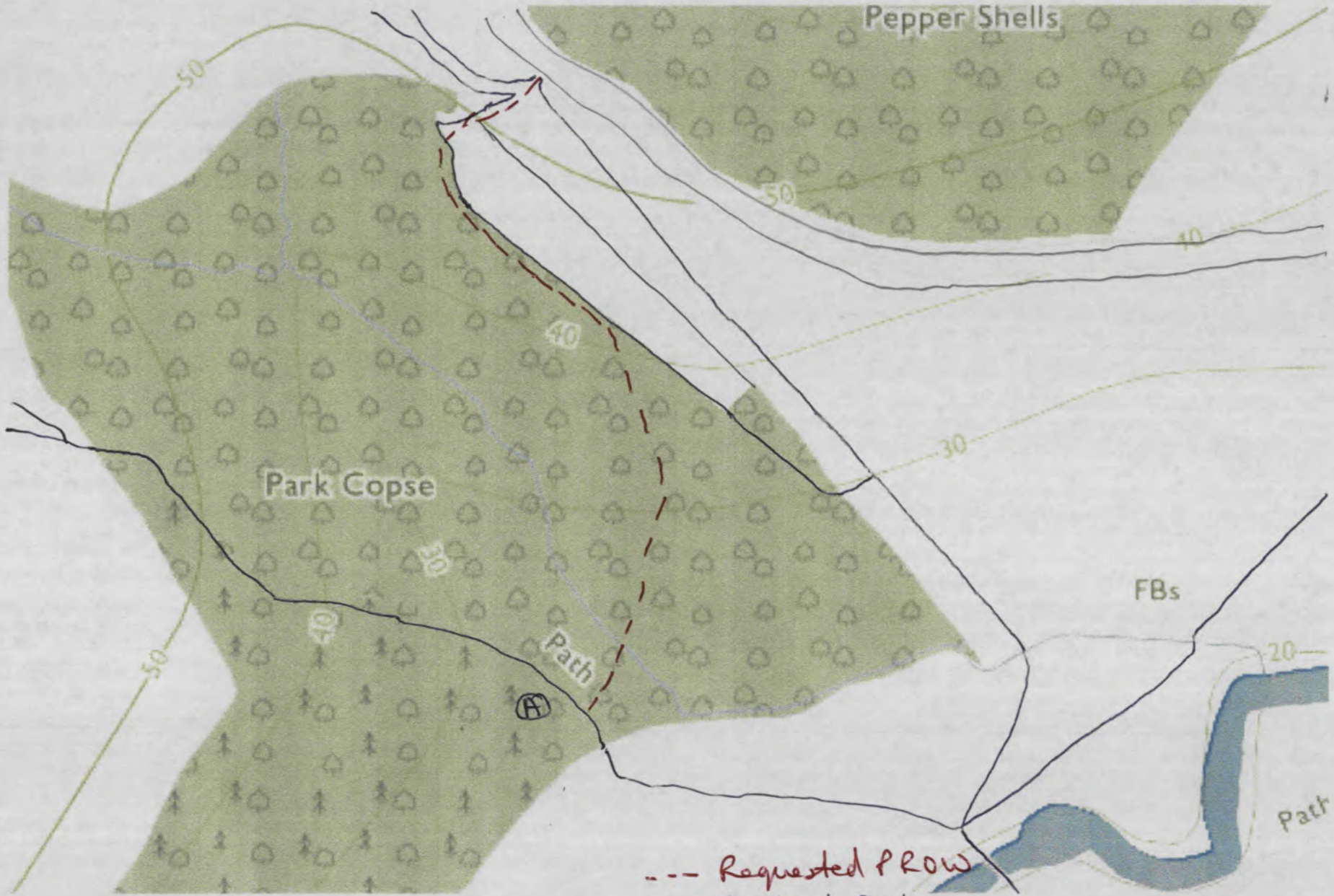
Letters from L Brealey, P Belcher and P Jackson,
L. Stanbury, D Bailey, C and L Howarth, R Waker,
P and C Gentle, M Collings, S and B Wilson
confirming the use of the requested path going
back up to 60 years

Dated 14/12/2020 Signed  (PARISH CLERK)

Blank Page


ST 640 649

ST 644 649



- - - Requested PRow
 — Marked footpaths on OS map
 A = Agreed PRow currently in Park Copse

ST 640 646



Ordnance Survey
 Ordnance Survey copyright and database rights 2020. All rights reserved. 10004941.
 For full terms and conditions please visit www.ordnancesurvey.co.uk

ST 644 646

Compton Dando Parish Council

comptondando-parishcouncil@outlook.com

28 Kenilworth Drive
Willsbridge
Bristol
BS30 6UP

Mob: 07746930582

16th December 2020

Dear Mr Kinnersley


I am writing to you today to inform you that the Parish Council have submitted a Definitive Map Modification Order (DMMO) to Bath & NE Somerset Council, Public Rights of Way Department.

The reason for doing this is that the Parish Council were contacted by regular walkers of Park Copse (see enclosed map), to let the Parish Council know that the route they have used for many years has now been blocked.

The walkers are aware that this is not a Right of Way, but because they have used it for many years, have asked that a submission be made to have the route included on the Definitive Map. They have provided evidence, which has also been submitted.

If there is any further information that you require, please do not hesitate to contact me.

Yours sincerely



Susan Smith
Clerk to Compton Dando Parish Council

NOTICE OF APPLICATION FOR A MODIFICATION ORDER

Section 53(5) and Schedule 14 to the Wildlife and Countryside Act 1981
**The Definitive Map and Statement of Public Rights of Way
in Bath and North East Somerset**

To : Mr Martin Britton
of : Park Cottage, Smallbrook Lane, Compton Dando BS39 4LW

name and address of owner or occupier

Notice is hereby given that on the 16th day of DECEMBER 20 20

give the date of your application

I/we : Compton Dando Parish Council
of : 28 Kenilworth Drive, Willsbridge, Bristol BS30 6UP

name and address of applicant(s)

made application to the Public Rights of Way Team, Bath and North East Somerset Council, Lewis House, Manvers Street, Bath, BA1 1JG that the Definitive Map and Statement for the area be modified by;

N.B. CHOOSE ONE OR MORE OF THE FOUR OPTIONS GIVEN BELOW

*adding the *footpath from # ST6421764738 to # ST642006492
6

** delete as appropriate - take detail from application*

fill in grid references for start and end of routes

and shown on the map accompanying this notice.

Dated 16/12/2020 Signed [Redacted] (PARISH CLERK)

Compton Dando Parish Council

comptondando-parishcouncil@outlook.com

28 Kenilworth Drive
Willsbridge
Bristol
BS30 6UP

Mob: 07746930582

16th December 2020

Dear Mr Britton


I am writing to you today to inform you that the Parish Council have submitted a Definitive Map Modification Order (DMMO) to Bath & NE Somerset Council, Public Rights of Way Department.

The reason for doing this is that the Parish Council were contacted by regular walkers of Park Copse (see enclosed map), to let the Parish Council know that the route they have used for many years has now been blocked.

The walkers are aware that this is not a Right of Way, but because they have used it for many years, have asked that a submission be made to have the route included on the Definitive Map. They have provided evidence, which has also been submitted.

If there is any further information that you require, please do not hesitate to contact me.

Yours sincerely

A black rectangular redaction box covering the signature of Susan Smith.

Susan Smith
Clerk to Compton Dando Parish Council

CERTIFICATE OF SERVICE OF NOTICE
OF
APPLICATION FOR A MODIFICATION ORDER

Wildlife and Countryside Act 1981
**The Definitive Map and Statement of Public Rights of Way
in Bath and North East Somerset**

To : *Public Rights of Way, Bath and North East Somerset Council*
of : *Lewis House, Manvers Street, Bath, BA1 1JG*

I/we : Compton Dando Parish Council
of : 28 Kenilworth Drive, Willsbridge, Bristol BS30 6UP

*name and
address of
applicant(s)*

hereby certify that the requirements of paragraph 2 of Schedule 14 to the Wildlife and Countryside Act 1981 have been complied with and attach a copy of each notice served pursuant to that Paragraph.

Dated 16/12/2020 Signed  (PARISH CLERK)

Paragraph 2 of Schedule 14 to the Wildlife and Countryside Act states that ;

"the applicant shall serve a notice stating that the application has been made on every owner and occupier of any land to which the application relates"

"if, after reasonable inquiry has been made, the authority are satisfied that it is not practicable to ascertain the name or address of an owner or occupier of any land to which the application relates the authority may direct that the notice ... may be served by addressing it to him by the description 'owner' or 'occupier' of the land (describing it) and by affixing it to some conspicuous object or objects on the land"

SUMMARY OF MODIFICATION ORDER APPLICATION

Wildlife and Countryside Act 1981
**The Definitive Map and Statement of Public Rights of Way
 in Bath and North East Somerset**

Name and address of Applicant Compton Dando Parish Council
28 Kenilworth Drive, Willsbridge, Bristol BS30 6UP

Date of Application 16/12/2020

Description

Please describe the route starting at one end and working through to the other end. Describe any feature of note, roads, landmarks, buildings, hedges etc. If the route has a name or nickname please give it here.

The route goes through Park Copse starting at the start of the current PROW, but forking right and then joining the path shown on the OS map and coming out at the pathway/driveway that gives access to the field on the left where a barn has recently been converted into a house

The routing between grid references ST 64217 64738 and ST 64200 64926 and ends in Peppershells Lane

Length

Please give the approximate length of the entire path in metres. If you are claiming more than one path in the same application please give the length of each path separately.

Ca 150-200 metres

Width

Please give the full width of the path you are claiming. Please also give the width of the claimed path as it is now

Width : 1 metre
 claimed

Width now : 1 metre

Nature of surface

Please describe the surface of the path e.g. grass, made up track, ploughed, mud.

Forest floor in Park Copse, gravel between Park Copse and Peppershells

Location of structures

Please give details and grid references for any gates, stiles, fences, bollards, barriers etc which are on the route now. Do not give details of fences if they run beside the route unless they are encroaching.

Structure	Grid Ref	Structure	Grid Ref	Structure	Grid Ref
Barrier	ST6418164922				