

WILDLIFE AND COUNTRYSIDE ACT 1981

City of Bath Definitive Map and Statement

Bath and North East Somerset Council (City of Bath Definitive Map and Statement Modification Order) (No. 10 – Walcot) 2014

This Order is made by Bath and North East Somerset Council under section 53(2)(b) of the Wildlife and Countryside Act 1981 ('the Act') because it appears to that authority that the City of Bath Definitive Map and Statement require modification in consequence of the occurrence of:

- (i) an event specified in section 53(3)(c)(i), namely, that rights of way which are not shown on the map and statement subsist or are reasonably alleged to subsist over land in the area to which the maps relate, being rights of way such that the land over which the rights subsist are public paths; and
- (ii) an event specified in section 53(3)(c)(iii) of the Act, namely, that any particulars contained in the map and statement require modification.

The authority has consulted with every local authority whose area includes the land to which the order relates. The Bath and North East Somerset Council hereby order that:

1. For the purposes of this order the relevant date is 12th December 2013.
2. The City of Bath Definitive Map and Statement shall be modified as described in Part I and Part II of the Schedule and shown on the maps attached to the Order.
3. This order shall take effect on the date it is confirmed and may be cited as the Bath and North East Somerset Council (City of Bath Definitive Map and Statement Modification Order) (No. 10 – Walcot) 2014.

Given under the Common Seal of the Bath and North East Somerset Council the 5th day of March 2014.

The COMMON SEAL of the
BATH AND NORTH EAST SOMERSET
COUNCIL

was hereunto affixed
in the presence of:-

AKBrookes

Authorised signatory



SCHEDULE

PART I

Modification of Definitive Map

Description of paths or ways to be added

BC55/16

A footpath in Bath and North East Somerset running from point A at Grid Reference ST 7551 6594 on Snow Hill and continuing in a south-easterly direction for a distance of approximately 6 metres to steps at point B at Grid Reference ST 7551 6594. The footpath continues for a distance of approximately 6 metres to where the steps end at point C at Grid Reference ST 7552 6593. The footpath continues for a distance of approximately 10 metres to point D at Grid Reference ST 7552 6593 where steps start. The footpath continues for a distance of approximately 4 metres down the steps to where the steps end at point E at Grid Reference ST 7553 6592. The footpath continues for a distance of approximately 5 metres to point F at Grid Reference ST 7553 6592 where it finishes on London Road and shown by a broken black line with short intervals marked A-B-C-D-E-F on the map numbered Part 1 annexed to this order, the number of this footpath to be known as BC55/16.

BC55/17

A footpath in Bath and North East Somerset running from point A at Grid Reference ST 7525 6588 on Thomas Street and continuing for a distance of approximately 38 metres in a north-north-easterly direction to point B at Grid Reference ST 7525 6591 where it finishes on Seymour Road and shown by a broken black line with short intervals marked A-B on the map numbered Part 2 annexed to this order, the number of this footpath to be known as BC55/17.

BC55/18

A footpath in Bath and North East Somerset running from point A at Grid Reference ST 7521 6586 on public footpath AQ163 and continuing for a distance of approximately 12 metres in a north-easterly direction to point B at Grid Reference ST 7521 6587 where the direction changes to north-westerly. The footpath continues for a distance of approximately 4 metres to point C at Grid Reference ST 7521 6587 where the direction changes to north-easterly. The footpath continues for a distance of approximately 26 metres to point D at Grid Reference ST 7523 6589 where the direction changes to south-easterly and steps start. The footpath continues down the steps for a distance of approximately 14 metres to where it finishes on Thomas Street at point E at Grid Reference ST 7524 6588 and shown by a broken black line with short intervals marked A-B-C-D-E on the map numbered Part 3 annexed to this order, the number of this footpath to be known as BC55/18.

BC55/19

A footpath in Bath and North East Somerset running from staggered barriers at point A at Grid Reference ST 7538 6561 on Bathwick Street and continuing in a northerly direction for a distance of approximately 26 metres to a staggered barrier at point B

at Grid Reference ST 7538 6563. The direction changes to north-easterly and the footpath continues for a distance of approximately 34 metres to point C at Grid Reference ST 7541 6565 where it finishes on Forester Avenue and shown by a broken black line with short intervals marked A-B-C on the map numbered Part 4 annexed to this order, the number of this footpath to be known as BC55/19.

BC56/25

A footpath in Bath and North East Somerset running from point A at Grid Reference ST 7542 6653 on Fairfield Park Road and continuing for a distance of approximately 24 metres in a north-easterly direction to steps at point B at Grid Reference ST 7545 6653. The footpath continues down the steps for a distance of approximately 2 metres to point C at Grid Reference ST 7545 6653 where the steps end. The footpath continues for a distance of approximately 122 metres to where it finishes on public footpath BC56/13 at point D at Grid Reference ST 7555 6659 and shown by a broken black line with short intervals marked A-B-C-D on the map numbered Part 5 annexed to this order, the number of this footpath to be known as BC56/25.

BC56/26

A footpath in Bath and North East Somerset running from point A at Grid Reference ST 7556 6649 on Hampton View and continuing in a northerly direction for a distance of approximately 35 metres to point B at Grid Reference ST 7555 6652 where steps start. The footpath continues down the steps for a distance of approximately 7 metres to where it finishes on Midsummer Buildings at point C at Grid Reference ST 7556 6653 and shown by a broken black line with short intervals marked A-B-C on the map numbered Part 6 annexed to this order, the number of this footpath to be known as BC56/26.

BC56/27

A footpath in Bath and North East Somerset running from a bollard at point A at Grid Reference ST 7523 6625 on Summerfield Road and continuing down steps for a distance of approximately 3 metres in a southerly direction to point B at Grid Reference ST 7523 6624 where the direction changes to east-north-easterly. The footpath continues for a distance of approximately 30 metres to where the direction changes to north-easterly at point C at Grid Reference ST 7526 6625. The footpath continues for a distance of approximately 17 metres to where steps start at point D at Grid Reference ST 7526 6627. The steps continue for a distance of approximately 13 metres to where the direction changes at point E at Grid Reference ST 7527 6628. The footpath continues for a distance of approximately 12 metres to where the steps end at point F at Grid Reference ST 7528 6628. The footpath continues for a distance of approximately 66 metres to where it finishes on Claremont Walk at point G at Grid Reference ST 7534 6630 and shown by a broken black line with short intervals marked A-B-C-D-E-F-G on the map numbered Part 7 annexed to this order, the number of this footpath to be known as BC56/27.

BC56/28

A footpath in Bath and North East Somerset running from point A at Grid Reference ST 7529 6621 on Rivers Road and continuing in a north-easterly direction for a distance of approximately 18 metres to where it finishes on public footpath AQ160 (Donkey Lane) at point B at Grid Reference ST 7530 6623 and shown by a broken

black line with short intervals marked A-B on the map numbered Part 8 annexed to this order, the number of this footpath to be known as BC56/28.

BC56/29

A footpath in Bath and North East Somerset running from point A at Grid Reference ST 7541 6621 on Camden Road and continuing down steps for a distance of approximately 8 metres in a south-westerly direction to point B at Grid Reference ST 7541 6620 where the direction changes to south-easterly. The footpath continues for a distance of approximately 5 metres to point C at Grid Reference ST 7541 6620 where the steps end. The footpath continues for a distance of approximately 18 metres to steps at point D at Grid Reference ST 7542 6619 and continues down the steps for a distance of approximately 5 metres to where it finishes on Arundel Road at point E at Grid Reference ST 7543 6619 and shown by a broken black line with short intervals marked A-B-C-D-E on the map numbered Part 9 annexed to this order, the number of this footpath to be known as BC56/29.

BC56/30

A footpath in Bath and North East Somerset running from point A at Grid Reference ST 7519 6614 on Rivers Road and continuing in a north-westerly direction for a distance of approximately 11 metres to point B at Grid Reference ST 7518 6615 where steps start. The footpath continues up the steps for a distance of approximately 17 metres to where the direction changes to north-easterly at point C at Grid Reference ST 7517 6616. The footpath continues up the steps for a distance of approximately 3 metres to where the steps end at point D at Grid Reference ST 7517 6616. The footpath continues for a distance of approximately 75 metres to where steps start at point E at Grid Reference ST 7521 6622. The footpath continues for a distance of approximately 28 metres up the steps to where it finishes on public footpath BC56/27 at point F at Grid Reference ST 7523 6624 and shown by a broken black line with short intervals marked A-B-C-D-E-F on the map numbered Part 10 annexed to this order, the number of this footpath to be known as BC56/30.

BC56/31

A footpath in Bath and North East Somerset running from point A at Grid Reference ST 7561 6606 on Hanover Street and continuing for a distance of approximately 1 metre in a north-westerly direction to point B at Grid Reference ST 7561 6606 where steps start. The footpath continues for a distance of approximately 3 metres to point C at Grid Reference ST 7561 6607 where the steps end. The footpath continues for a distance of approximately 1 metre to point D at Grid Reference ST 7561 6607 where the direction changes to north-north-easterly. The footpath continues for a distance of approximately 20 metres to point E at Grid Reference ST 7561 6609 where steps begin. The footpath continues for a distance of approximately 2 metres to point F at Grid Reference ST 7561 6609 where the steps end. The footpath continues for a distance of approximately 1 metre to point G at Grid Reference ST 7561 6609 where the direction changes to north-westerly. The footpath continues for a distance of approximately 2 metres to point H at Grid Reference ST 7561 6609 where it finishes on Kensington Gardens and shown by a broken black line with short intervals marked A-B-C-D-E-F-G-H on the map numbered Part 11 annexed to this order, the number of this footpath to be known as BC56/31.

BC56/32

A footpath in Bath and North East Somerset running from a bollard at point A at Grid Reference ST 7543 6607 on Highbury Place and continuing for a distance of approximately 37 metres in an east-south-easterly direction to point B at Grid Reference ST 7546 6605 where steps start. The footpath continues down the steps for a distance of approximately 4 metres to point C at Grid Reference ST 7546 6605 where it finishes on Snow Hill and shown by a broken black line with short intervals marked A-B-C on the map numbered Part 12 annexed to this order, the number of this footpath to be known as BC56/32.

BC56/33

A footpath in Bath and North East Somerset running from point A at Grid Reference ST 7555 6603 on Brunswick Street and continuing for a distance of approximately 2 metres in a northerly direction to point B at Grid Reference ST 7555 6604 where steps start. The footpath continues up the steps for a distance of approximately 17 metres to where the steps end at point C at Grid Reference ST 7555 6605. The footpath continues for a distance of approximately 2 metres to point D at Grid Reference ST 7555 6606 where it finishes on Kensington Gardens and shown by a broken black line with short intervals marked A-B-C-D on the map numbered Part 13 annexed to this order, the number of this footpath to be known as BC56/33.

BC56/34

A footpath in Bath and North East Somerset running down three steps from point A at Grid Reference ST 7546 6601 on Snow Hill and continuing in a south-easterly direction down three flights of steps for a distance of approximately 52 metres to point B at Grid Reference ST 7549 6597 where it continues for a distance of approximately 25 metres to point C at Grid Reference ST 7551 6595. The footpath continues down steps for a distance of approximately 6 metres to point D at Grid Reference ST 7551 6594 where it finishes on Snow Hill and shown by a broken black line with short intervals marked A-B-C-D on the map numbered Part 14 annexed to this order, the number of this footpath to be known as BC56/34.

BC56/35

A footpath in Bath and North East Somerset running from point A at Grid Reference ST 7575 6602 on Kensington Place and continuing in a south-south-easterly direction for a distance of approximately 97 metres to point B at Grid Reference ST 7580 6593 where the direction changes to south-easterly. The footpath continues for a distance of approximately 9 metres to point C at Grid Reference ST 7581 6593 where it changes direction to south-south-westerly. The footpath continues for a distance of approximately 19 metres to point D at Grid Reference ST 7581 6592 where the direction changes to west-south-westerly. The footpath continues for a distance of approximately 54 metres to point E at Grid Reference ST 7575 6590 where the direction changes to southerly. The footpath continues for a distance of approximately 73 metres to point F at Grid Reference ST 7577 6583 where the direction changes to west-south-westerly. The footpath continues for a distance of approximately 15 metres to metal posts at point G at Grid Reference ST 7576 6582. The footpath continues for a distance of approximately 23 metres to point H at Grid Reference ST 7574 6581 where the direction changes to easterly. The footpath continues for a distance of approximately 62 metres to point I at Grid Reference ST 7580 6581 where the direction changes to north-easterly. The

footpath continues for a distance of approximately 443 metres to point J at Grid Reference ST 7620 6598 where the direction changes to north-north-easterly. The footpath continues for a distance of approximately 128 metres to point K Grid Reference ST 7623 6610 where steps start. The footpath continues up the steps for a distance of approximately 7 metres to where the steps end at point L at Grid Reference ST 7622 6611. The footpath continues for a distance of approximately 3 metres to a gate at point M at Grid Reference ST 7622 6611 and changes direction to north-easterly. The footpath continues for a distance of approximately 40 metres to point N at Grid Reference ST 7625 6614 where it finishes on Grosvenor Bridge Road and shown by a broken black line with short intervals marked A-B-C-D-E-F-G-H-I-J-K-L-M-N on the map numbered Part 15 annexed to this order, the number of this footpath to be known as BC56/35.

BC66/9

A footpath in Bath and North East Somerset running from bollards at point A at Grid Reference ST 7625 6614 on Grosvenor Bridge Road and continuing for a distance of approximately 32 metres in a south-easterly direction to point B at Grid Reference ST 7627 6611 where it finishes on public footpath BA1/2 and shown by a broken black line with short intervals marked A-B on the map numbered Part 16 annexed to this order, the number of this footpath to be known as BC66/9.

PART II

Modification of Definitive Statement Variation of particulars of path or way

A new Statement shall be recorded for BC55/16 as follows:

Modification of Definitive Statement

Path Number: BC55/16

Status: Footpath
Length: Approximately 31 metres
Ward / Parish: Walcot
Width: Varies between 1.5 metres – 3.0 metres, as shown shaded grey on the Order Map numbered Part 1 and forming part of the Order named Bath and North East Somerset Council (City of Bath Definitive Map and Statement Modification Order) (No.10 - Walcot) 2014.
Limitations: None

Description of Route			
From		General Direction	To
County Road or Right of Way	Grid Reference		County Road or Right of Way
Snow Hill	ST 7551 6594	SE	London Road
			ST 7553 6592

General Description:

The footpath starts on Snow Hill and continues down a tarmac path in a south-easterly direction for a distance of approximately 6 metres to steps. The footpath continues for a distance of approximately 6 metres to where the steps end. The footpath continues for a distance of approximately 10 metres to where steps start. The footpath continues for a distance of approximately 4 metres down the steps to where the steps end. The footpath continues for a distance of approximately 5 metres to where it finishes on London Road.

PART II

Modification of Definitive Statement
Variation of particulars of path or way

A new Statement shall be recorded for BC55/17 as follows:

Modification of Definitive Statement

Path Number: BC55/17

Status: Footpath
Length: Approximately 38 metres
Ward / Parish: Walcot
Width: Varies between 2.8 metres – 3.0 metres, as shown shaded grey on the Order Map numbered Part 2 and forming part of the Order named Bath and North East Somerset Council (City of Bath Definitive Map and Statement Modification Order) (No.10 - Walcot) 2014.
Limitations: None

Description of Route			
From		General Direction	To
County Road or Right of Way	Grid Reference		County Road or Right of Way
Thomas Street	ST 7525 6588	NNE	Seymour Road
			ST 7525 6591

General Description:

The footpath starts on Thomas Street and continues along a tarmac and paved path for a distance of approximately 38 metres in a north-north-easterly direction to where it finishes on Seymour Road.

PART II

Modification of Definitive Statement
Variation of particulars of path or way

A new Statement shall be recorded for BC55/18 as follows:

Modification of Definitive Statement

Path Number: BC55/18

Status: Footpath
Length: Approximately 56 metres
Ward / Parish: Walcot
Width: Varies between 1.2 metres – 2.7 metres, as shown shaded grey on the Order Map numbered Part 3 and forming part of the Order named Bath and North East Somerset Council (City of Bath Definitive Map and Statement Modification Order) (No.10 - Walcot) 2014.
Limitations: None

Description of Route	
From	To
County Road or Right of Way	County Road or Right of Way
Public Footpath AQ163	Thomas Street
Grid Reference	Grid Reference
ST 7521 6586	ST 7524 6588
	NE

General Description:

The footpath starts on public footpath AQ163 and continues along a tarmac path for a distance of approximately 12 metres in a north-easterly direction to where the direction changes to north-westerly. The footpath continues for a distance of approximately 4 metres to where the direction changes to north-easterly and the surface changes to flagstones. The footpath continues for a distance of approximately 26 metres to where the direction changes to south-easterly and concrete steps start. The footpath continues down the steps for a distance of approximately 14 metres to where it finishes on Thomas Street.

PART II

Modification of Definitive Statement
Variation of particulars of path or way

A new Statement shall be recorded for BC55/19 as follows:

Modification of Definitive Statement

Path Number: BC55/19

Status: Footpath
Length: Approximately 60 metres
Ward / Parish: Walcot
Width: Varies between 1.3 metres – 1.9 metres, as shown shaded grey on the Order Map numbered Part 4 and forming part of the Order named Bath and North East Somerset Council (City of Bath Definitive Map and Statement Modification Order) (No.10 - Walcot) 2014.
Limitations: None

		Description of Route	
		From	To
County Road or Right of Way		Grid Reference	Grid Reference
Bathwick Street		ST 7538 6561	Forester Avenue ST 7541 6565

General Description:

The footpath starts at staggered barriers on Bathwick Street and continues in a northerly direction along a tarmac path for a distance of approximately 26 metres to a staggered barrier. The direction changes to north-easterly and the footpath continues for a distance of approximately 34 metres to where it finishes on Forester Avenue.

PART II

Modification of Definitive Statement
Variation of particulars of path or way

A new Statement shall be recorded for BC56/25 as follows:

Modification of Definitive Statement

Path Number: BC56/25

Status: Footpath
Length: Approximately 148 metres
Ward / Parish: Walcot
Width: Varies between 1.0 metres - 2.0 metres, as shown shaded grey on the Order Map numbered Part 5 and forming part of the Order named Bath and North East Somerset Council (City of Bath Definitive Map and Statement Modification Order) (No.10 - Walcot) 2014.
Limitations: None

Description of Route			
From		To	
County Road or Right of Way	Grid Reference	County Road or Right of Way	Grid Reference
Fairfield Park Road	ST 7542 6653	Public Footpath BC56/13	ST 7555 6659

General Description:

The footpath starts on Fairfield Park Road and continues along a tarmac path for a distance of approximately 24 metres in a north-easterly direction to concrete steps. The footpath continues down the steps for a distance of approximately 2 metres to where the steps end. The footpath continues along a tarmac path for a distance of approximately 122 metres to where it finishes on public footpath BC56/13.

PART II

Modification of Definitive Statement
Variation of particulars of path or way

A new Statement shall be recorded for BC56/26 as follows:

Modification of Definitive Statement

Path Number: BC56/26

Status: Footpath

Length: Approximately 42 metres

Ward / Parish: Walcot

Width: Varies between 1.5 metres – 3.0 metres, as shown shaded grey on the Order Map numbered Part 6 and forming part of the Order named Bath and North East Somerset Council (City of Bath Definitive Map and Statement Modification Order) (No.10 - Walcot) 2014.

Limitations: None

From		Description of Route		To	
County Road or Right of Way	Grid Reference	General Direction	County Road or Right of Way	Grid Reference	
Hampton View	ST 7556 6649	N	Midsummer Buildings	ST 7556 6653	

General Description:

The footpath starts on Hampton View and continues along a tarmac path for a distance of approximately 35 metres in a northerly direction to where concrete steps start. The footpath continues down the steps for a distance of approximately 7 metres to where it finishes on Midsummer Buildings.

PART II

Modification of Definitive Statement
Variation of particulars of path or way

A new Statement shall be recorded for BC56/27 as follows:

Modification of Definitive Statement

Path Number: BC56/27

Status: Footpath
Length: Approximately 141 metres
Ward / Parish: Walcot
Width: Varies between 1.2 metres – 3.5 metres, as shown shaded grey on the Order Map numbered Part 7 and forming part of the Order named Bath and North East Somerset Council (City of Bath Definitive Map and Statement Modification Order) (No.10 - Walcot) 2014.
Limitations: None

Description of Route		
From	General Direction	To
County Road or Right of Way		County Road or Right of Way
Summerfield Road	NE	Claremont Walk
		ST 7523 6625
		ST 7534 6630

General Description:

The footpath starts at a bollard on Summerfield Road and continues down tarmac and stone steps for a distance of approximately 3 metres in a southerly direction. The footpath continues along a tarmac path for a distance of approximately 30 metres in an east-north-easterly direction to where the direction changes to north-easterly. The footpath continues for a distance of approximately 17 metres to where concrete steps start. The steps continue for a distance of approximately 13 metres to where the direction changes to east-north-easterly. The steps continue for a distance of approximately 12 metres. The footpath continues for a distance of approximately 66 metres to where it finishes on Claremont Walk.

PART II

Modification of Definitive Statement
Variation of particulars of path or way

A new Statement shall be recorded for BC56/28 as follows:

Modification of Definitive Statement

Path Number: BC56/28

Status: Footpath

Length: Approximately 18 metres

Ward / Parish: Walcot

Width: Varies between 1.7 metres – 2.0 metres, as shown shaded grey on the Order Map numbered Part 8 and forming part of the Order named Bath and North East Somerset Council (City of Bath Definitive Map and Statement Modification Order) (No.10 - Walcot) 2014.

Limitations: None

From		Description of Route		To	
County Road or Right of Way	Grid Reference	General Direction	County Road or Right of Way	Grid Reference	
Rivers Road	ST 7529 6621	NE	AQ160 (Donkey Lane)	ST 7530 6623	

General Description:

The footpath starts on Rivers Road and continues along a tarmac path for a distance of approximately 18 metres in a north-easterly direction to where it finishes on public footpath AQ160 (Donkey Lane).

PART II

Modification of Definitive Statement
Variation of particulars of path or way

A new Statement shall be recorded for BC56/29 as follows:

Modification of Definitive Statement

Path Number: BC56/29

Status: Footpath
Length: Approximately 36 metres
Ward / Parish: Walcot
Width: Varies between 0.9 metres – 1.9 metres, as shown shaded grey on the Order Map numbered Part 9 and forming part of the Order named Bath and North East Somerset Council (City of Bath Definitive Map and Statement Modification Order) (No.10 - Walcot) 2014.
Limitations: None

Description of Route		
From		To
County Road or Right of Way	Grid Reference	County Road or Right of Way Grid Reference
Camden Road	ST 7541 6621	Arundel Road ST 7543 6619

General Description:

The footpath starts on Camden Road and continues down concrete steps for a distance of approximately 8 metres in a south-westerly direction to where the direction changes to south-easterly. The footpath continues for a distance of approximately 5 metres to where the steps end and the surface changes to tarmac. The footpath continues for a distance of approximately 18 metres to concrete steps and continues for a distance of approximately 5 metres to where it finishes on Arundel Road.

PART II

Modification of Definitive Statement
Variation of particulars of path or way

A new Statement shall be recorded for BC56/30 as follows:

Modification of Definitive Statement

Path Number: BC56/30

Status: Footpath

Length: Approximately 134 metres

Ward / Parish: Walcot

Width: Varies between 1.7 metres – 20.7 metres, as shown shaded grey on the Order Map numbered Part 10 and forming part of the Order named Bath and North East Somerset Council (City of Bath Definitive Map and Statement Modification Order) (No.10 - Walcot) 2014.

Limitations: None

Description of Route			
From		To	
County Road or Right of Way	Grid Reference	County Road or Right of Way	Grid Reference
Rivers Road	ST 7519 6614	Public Footpath BC56/27 (Jacob's Ladder No.3)	ST 7523 6624

General Description:

The footpath starts on Rivers Road and continues along a tarmac and grass path for a distance of approximately 11 metres in a north-westerly direction. The footpath continues up concrete and tarmac steps for a distance of approximately 17 metres to where it changes direction to north-easterly. The footpath continues for a distance of approximately 3 metres to where the steps end. The footpath continues for a distance of approximately 75 metres to where concrete and tarmac steps begin. The footpath continues up the steps for a distance of approximately 28 metres to where it finishes on public footpath BC56/27 (Jacob's Ladder No.3).

PART II

Modification of Definitive Statement
Variation of particulars of path or way

A new Statement shall be recorded for BC56/31 as follows:

Modification of Definitive Statement

Path Number: BC56/31

Status: Footpath

Length: Approximately 30 metres

Ward / Parish: Walcot

Width: Varies between 0.8 metres – 1.0 metre, as shown shaded grey on the Order Map numbered Part 11 and forming part of the Order named Bath and North East Somerset Council (City of Bath Definitive Map and Statement Modification Order) (No.10 - Walcot) 2014.

Limitations: None

Description of Route			
From		To	
County Road or Right of Way	Grid Reference	County Road or Right of Way	Grid Reference
Hanover Street	ST 7561 6606	Kensington Gardens	ST 7561 6609

General Description:

The footpath starts on Hanover Street and continues along a tarmac path for a distance of approximately 1 metre in a north-westerly direction to where concrete steps start. The footpath continues for a distance of approximately 3 metres to where the steps end. The footpath continues for a distance of approximately 1 metre to where the direction changes to north-north-easterly. The footpath continues for a distance of approximately 20 metres to where concrete steps begin. The footpath continues for a distance of approximately 2 metres to where the steps end. The footpath continues for a distance of approximately 1 metre to where the direction changes to north-westerly. The footpath continues for a distance of approximately 2 metres to where it finishes on Kensington Gardens.

PART II

Modification of Definitive Statement
Variation of particulars of path or way

A new Statement shall be recorded for BC56/32 as follows:

Path Number: BC56/32

Status: Footpath

Length: Approximately 41 metres

Ward / Parish: Walcot

Width: Varies between 3.5 metres – 3.6 metres, as shown shaded grey on the Order Map numbered Part 12 and forming part of the Order named Bath and North East Somerset Council (City of Bath Definitive Map and Statement Modification Order) (No.10 - Walcot) 2014.

Limitations: None

Description of Route			
From		To	
County Road or Right of Way	Grid Reference	County Road or Right of Way	Grid Reference
Highbury Place	ST 7543 6607	Snow Hill	ST 7546 6605
ESE			

General Description:

The footpath starts on Highbury Place and continues along a tarmac path for a distance of approximately 37 metres in an east-south-easterly direction to where stone steps start. The footpath continues for a distance of approximately 4 metres to down the steps to where it finishes on Snow Hill.

PART II

Modification of Definitive Statement
Variation of particulars of path or way

A new Statement shall be recorded for BC56/33 as follows:

Modification of Definitive Statement

Path Number: BC56/33

Status: Footpath
Length: Approximately 21 metres
Ward / Parish: Walcot
Width: Varies between 2.2 metres – 4.0 metres, as shown shaded grey on the Order Map numbered Part 13 and forming part of the Order named Bath and North East Somerset Council (City of Bath Definitive Map and Statement Modification Order) (No.10 - Walcot) 2014.
Limitations: None

Description of Route			
From		To	
County Road or Right of Way	Grid Reference	County Road or Right of Way	Grid Reference
Brunswick Street	ST 7555 6603	Kensington Gardens	ST 7555 6606

General Description:

The footpath starts on Brunswick Street and continues along a tarmac path for a distance of approximately 2 metres in a northerly direction to where steps start. The footpath continues up stone steps with tarmac between for a distance of approximately 17 metres to where the steps end. The footpath continues along a tarmac path for a distance of approximately 2 metres to where it finishes on Kensington Gardens.

PART II

Modification of Definitive Statement
Variation of particulars of path or way

A new Statement shall be recorded for BC56/34 as follows:

Modification of Definitive Statement

Path Number: BC56/34

Status: Footpath
Length: Approximately 83 metres
Ward / Parish: Walcot
Width: Varies between 1.6 metres – 3.7 metres, as shown shaded grey on the Order Map numbered Part 14 and forming part of the Order named Bath and North East Somerset Council (City of Bath Definitive Map and Statement Modification Order) (No.10 - Walcot) 2014.
Limitations: None

Description of Route		
From	General Direction	To
County Road or Right of Way		County Road or Right of Way
Snow Hill	SE	Snow Hill
		Grid Reference
		ST 7546 6601
		ST 7551 6594

General Description:

The footpath starts on steps on Snow Hill and continues along a tarmac path in a south-easterly direction down three flights of steps for a distance of approximately 77 metres. The footpath continues down steps for a distance of approximately 6 metres to where it finishes on Snow Hill.

PART II

Modification of Definitive Statement
Variation of particulars of path or way

A new Statement shall be recorded for BC56/35 as follows:

Modification of Definitive Statement

Path Number: BC56/35

Status: Footpath
Length: Approximately 973 metres
Ward / Parish: Walcot
Width: Varies between 0.9 metres – 6.0 metres, as shown shaded grey on the Order Map numbered Part 15 and forming part of the Order named Bath and North East Somerset Council (City of Bath Definitive Map and Statement Modification Order) (No.10 - Walcot) 2014.
Limitations: None

Description of Route			
From		To	
County Road or Right of Way	Grid Reference	County Road or Right of Way	Grid Reference
Kensington Place	ST 7575 6602	Grosvenor Bridge Road	ST 7625 6613

General Description:

The footpath starts on Kensington Place and continues down a tarmac path in a south-south-easterly direction for a distance of approximately 97 metres to where the direction changes to south-easterly. The footpath continues for a distance of approximately 9 metres to where it changes direction to south-south-westerly and the surface changes to natural. The footpath continues for a distance of approximately 19 metres to where the direction changes to west-south-westerly. The footpath continues for a distance of approximately 54 metres to where the direction changes to southerly and on for a distance of approximately 73 metres to where the direction changes to west-south-westerly and the surface changes to crushed limestone. The footpath continues for a distance of approximately 15 metres to metal posts and on for a distance of approximately 23 metres to where the direction changes to easterly. The footpath continues for a distance of approximately 62 metres to where the direction changes to

Path Number: BC56/35 (continued)

north-easterly and on for a distance of approximately 443 metres to where the direction changes to north-north-easterly. The footpath continues for a distance of approximately 128 metres to where steps start and continues up the steps for a distance of approximately 7 metres to where the steps end. The footpath continues for a distance of approximately 3 metres to a gate and changes direction to north-easterly. The footpath continues for a distance of approximately 40 metres to where it finishes on Grosvenor Bridge Road.

PART II

Modification of Definitive Statement
Variation of particulars of path or way

A new Statement shall be recorded for BC66/9 as follows:

Modification of Definitive Statement

Path Number: BC66/9

Status: Footpath

Length: Approximately 32 metres

Ward / Parish: Walcot

Width: Varies between 2.8 metres – 3.6 metres, as shown shaded grey on the Order Map numbered Part 16 and forming part of the Order named Bath and North East Somerset Council (City of Bath Definitive Map and Statement Modification Order) (No.10 - Walcot) 2014.

Limitations: None

Description of Route			
From		General Direction	To
County Road or Right of Way	Grid Reference		County Road or Right of Way
Grosvenor Bridge Road	ST 7625 6614	SE	Public Footpath BA1/2
			ST 7627 6611

General Description:

The footpath starts on Grosvenor Bridge Road at bollards and continues along a tarmac path for a distance of approximately 32 metres in a south-easterly direction to where it finishes on public footpath BA1/2.

PART II

Modification of Definitive Statement
Variation of particulars of path or way

The Statement for BC56/13 shall be amended to read as follows:

Modification of Definitive Statement

Path Number: BC56/13

Status: Footpath
Length: Approximately 120 metres
Ward / Parish: Lambridge / Walcot
Width: Varying between 1.2 metres – 3.3 metres, as shown shaded on the plan included in the Order named Bath and North East Somerset Council (City of Bath Definitive Map and Statement Modification Order) (No.3 - Lambridge & Walcot) 2006.
Limitations: None

Description of Route			
From		To	
County Road or Right of Way	Grid Reference	County Road or Right of Way	Grid Reference
Midsummer Buildings	ST 7556 6654	Malvern Buildings	ST 7557 6666

General Description:

The footpath starts on a tarmac path on Midsummer Buildings and continues in a northerly direction for a distance of approximately 44 metres to its junction with public footpath BC56/25. The footpath continues for a distance of approximately 9 metres to where it changes direction to north-easterly. The footpath continues for a distance of approximately 62 metres to its junction with public footpath BC56/14. The footpath continues for a distance of approximately 1 metre to where steps start. The footpath continues for a distance of approximately 3 metres to where it finishes on Malvern Buildings.

Wildlife & Countryside Act 1981

Part 1

Bath & North East Somerset Council

Public Footpath BC55/16 at Walcot Ward, Bath.

(City of Bath Definitive Map and Statement Modification Order) (No.10 - Walcot) 2014

Bath & North East Somerset Council

Riverside

Temple Street

Keynsham

Bristol BS31 1LA

Tel 01225 477000

Key

Footpath to be added to the Definitive Map and Statement.

A  **F**
ST 7551 6594 ST 7553 6592

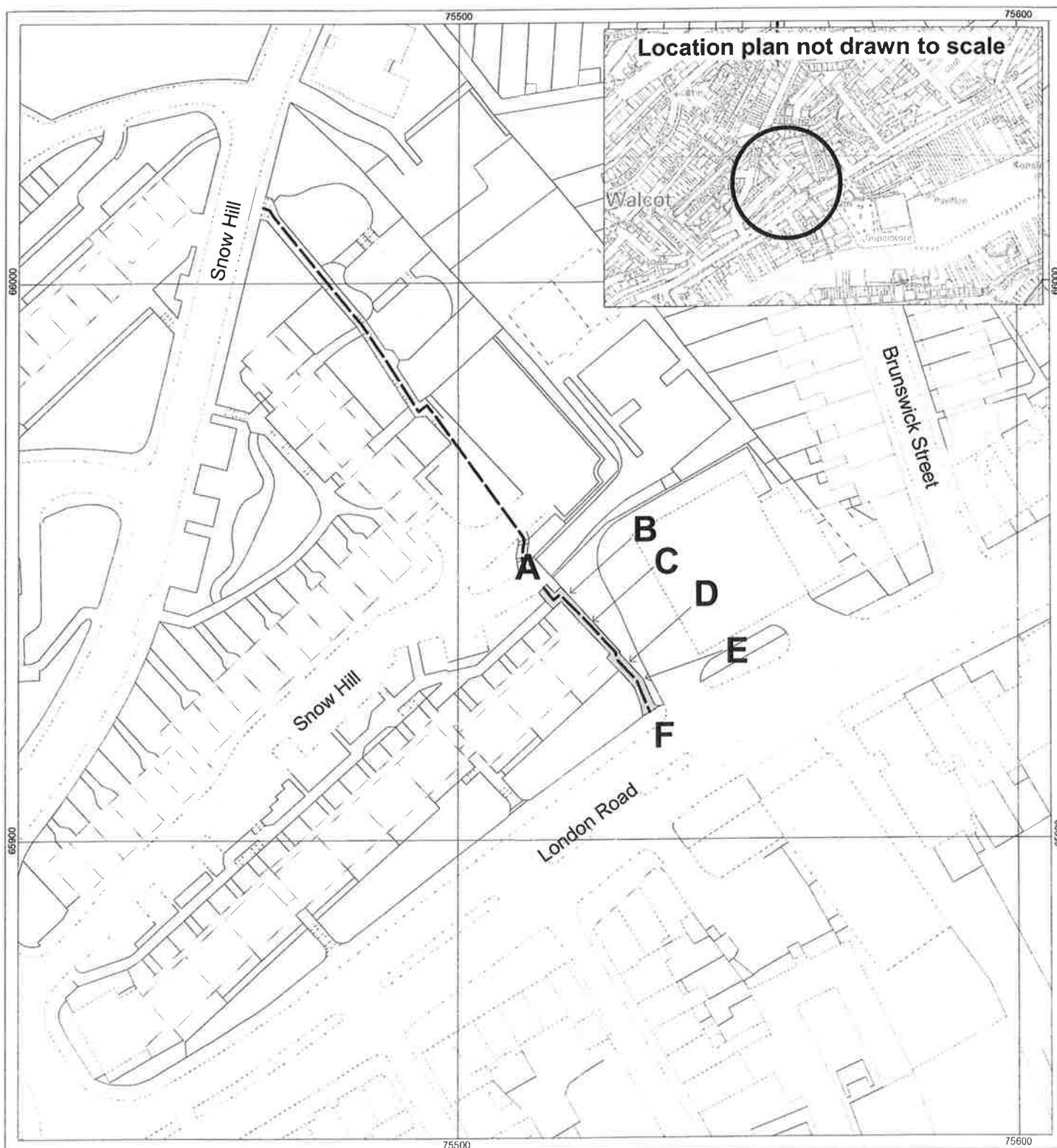
The width of the footpath to be recorded is shown shaded and varies between 1.5 metres - 3.0 metres.

 Other footpaths included in this Order

Order Map



Scale 1:1000



Wildlife & Countryside Act 1981

Part 2

Bath & North East Somerset Council
Public Footpath BC55/17 at Walcot Ward, Bath.

(City of Bath Definitive Map and Statement Modification Order) (No.10 - Walcot) 2014

Bath & North East Somerset Council
Riverside
Temple Street
Keynsham
Bristol BS31 1LA
Tel 01225 477000

Key

Footpath to be added to the Definitive Map and Statement.

A  **B**
ST 7525 6588 ST 7525 6591

The width of the footpath to be recorded is shown shaded and varies between 2.8 metres - 3.0 metres.



Other footpaths included in this Order

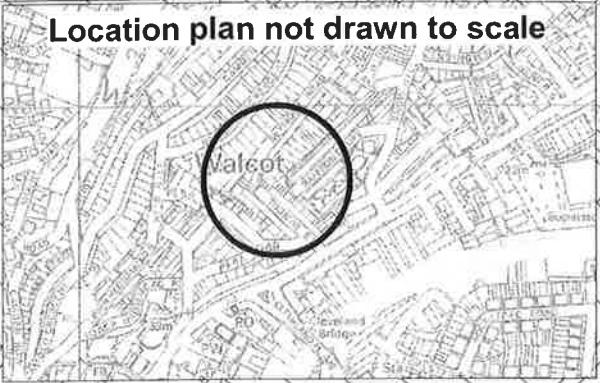
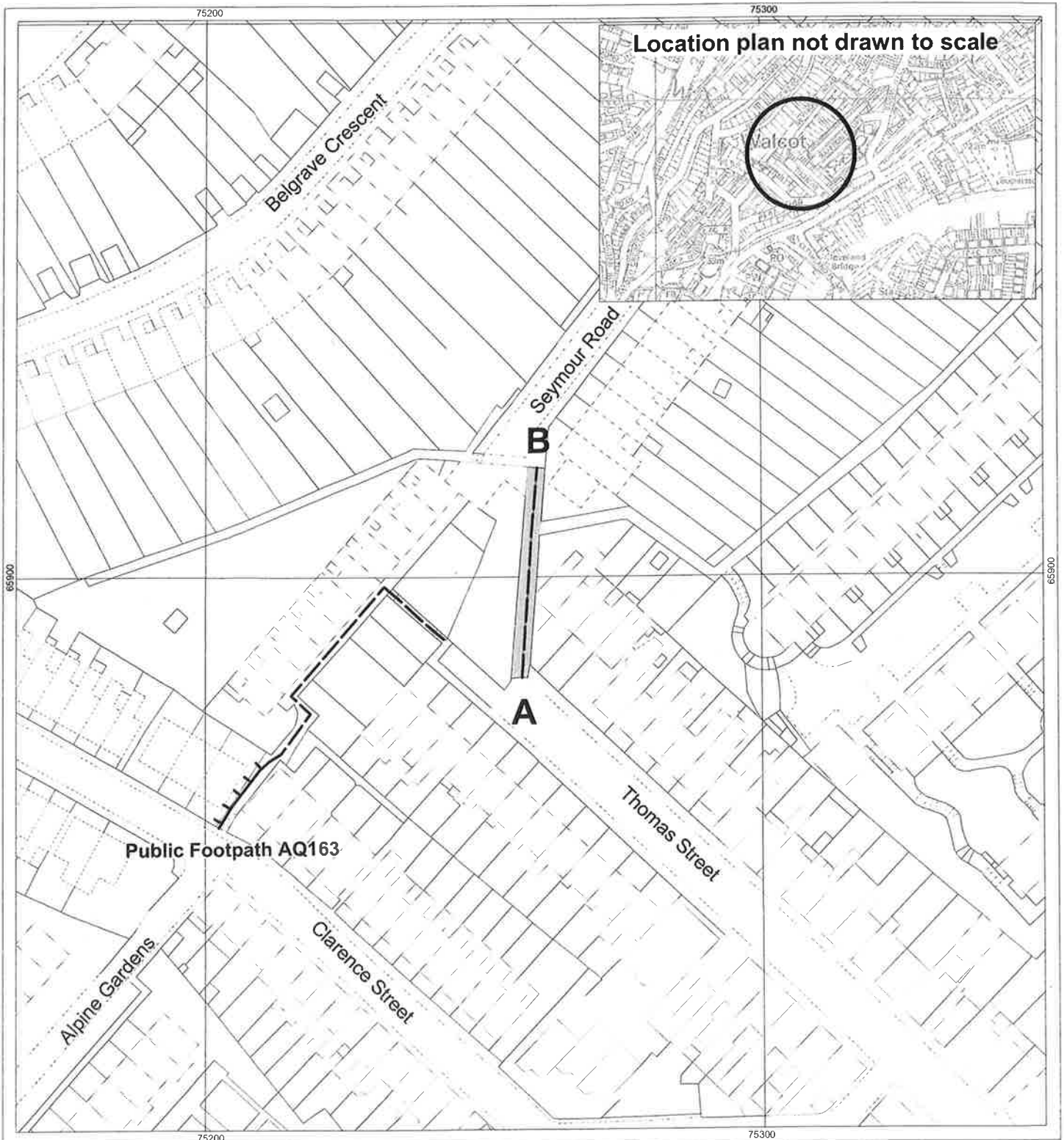


Public Footpath already legally recorded

Order Map



Scale 1:1000



Wildlife & Countryside Act 1981

Part 3





Bath & North East Somerset Council
Riverside
Temple Street
Keynsham
Bristol BS31 1LA
Tel 01225 477000

Bath & North East Somerset Council
Public Footpath BC55/18 at Walcot Ward, Bath.

(City of Bath Definitive Map and Statement Modification Order) (No.10 - Walcot) 2014

Key

Footpath to be added to the Definitive Map and Statement.

A  **B**  **C**  **D**  **E**
ST 7521 6586 ST 7524 6588

The width of the footpath to be recorded is shown shaded and varies between 1.2metres - 2.7 metres.



Other footpaths included in this Order

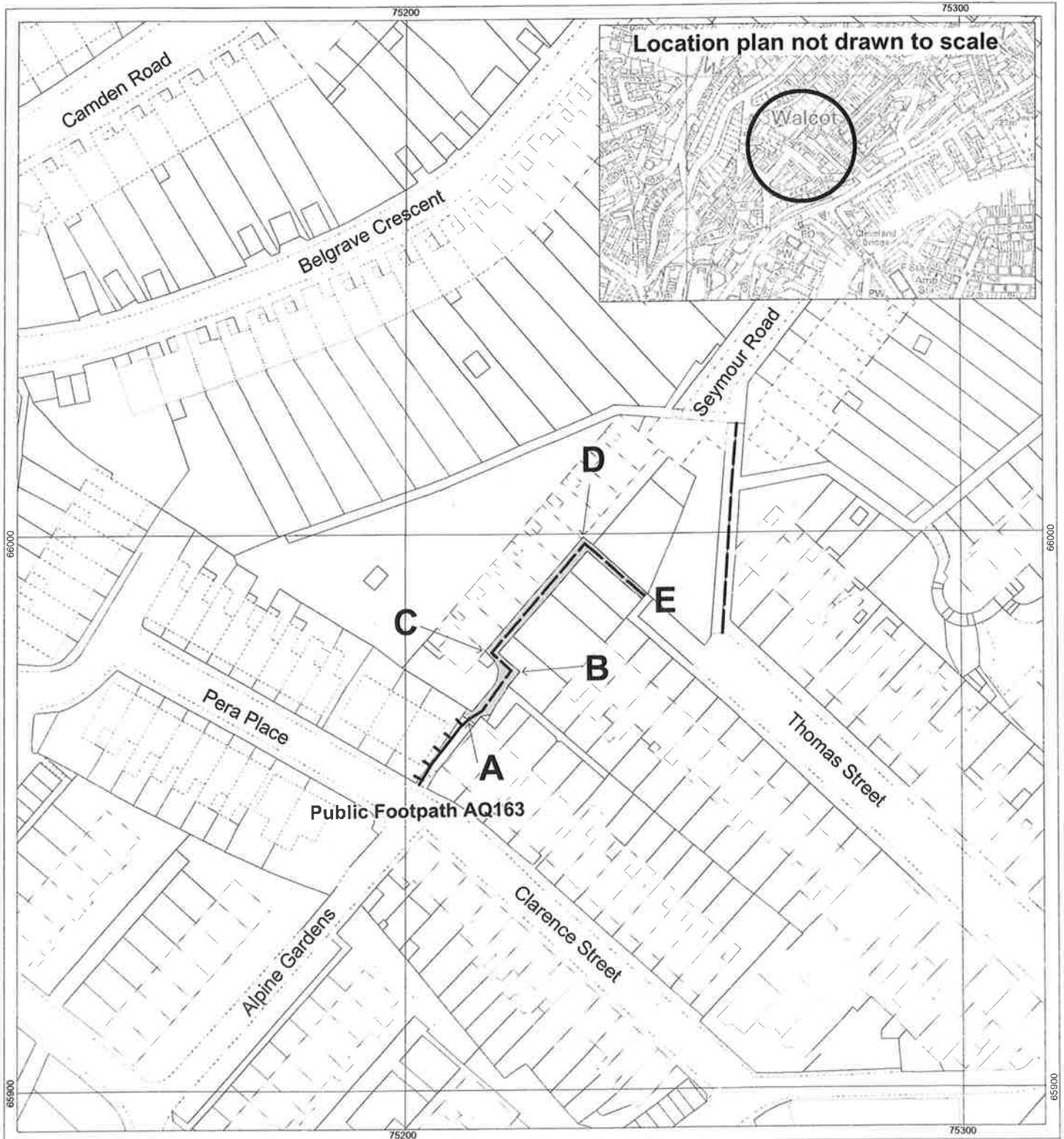


Public Footpath already legally recorded

Order Map



Scale 1:1000



Wildlife & Countryside Act 1981

Part 4

Bath & North East Somerset Council

Riverside

Temple Street

Keynsham

Bristol BS31 1LA

Tel 01225 477000

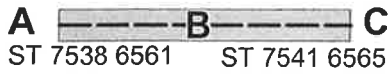
Bath & North East Somerset Council

Public Footpath BC55/19 at Walcot Ward, Bath.

(City of Bath Definitive Map and Statement Modification Order) (No.10 - Walcot) 2014

Key

Footpath to be added to the Definitive Map and Statement.

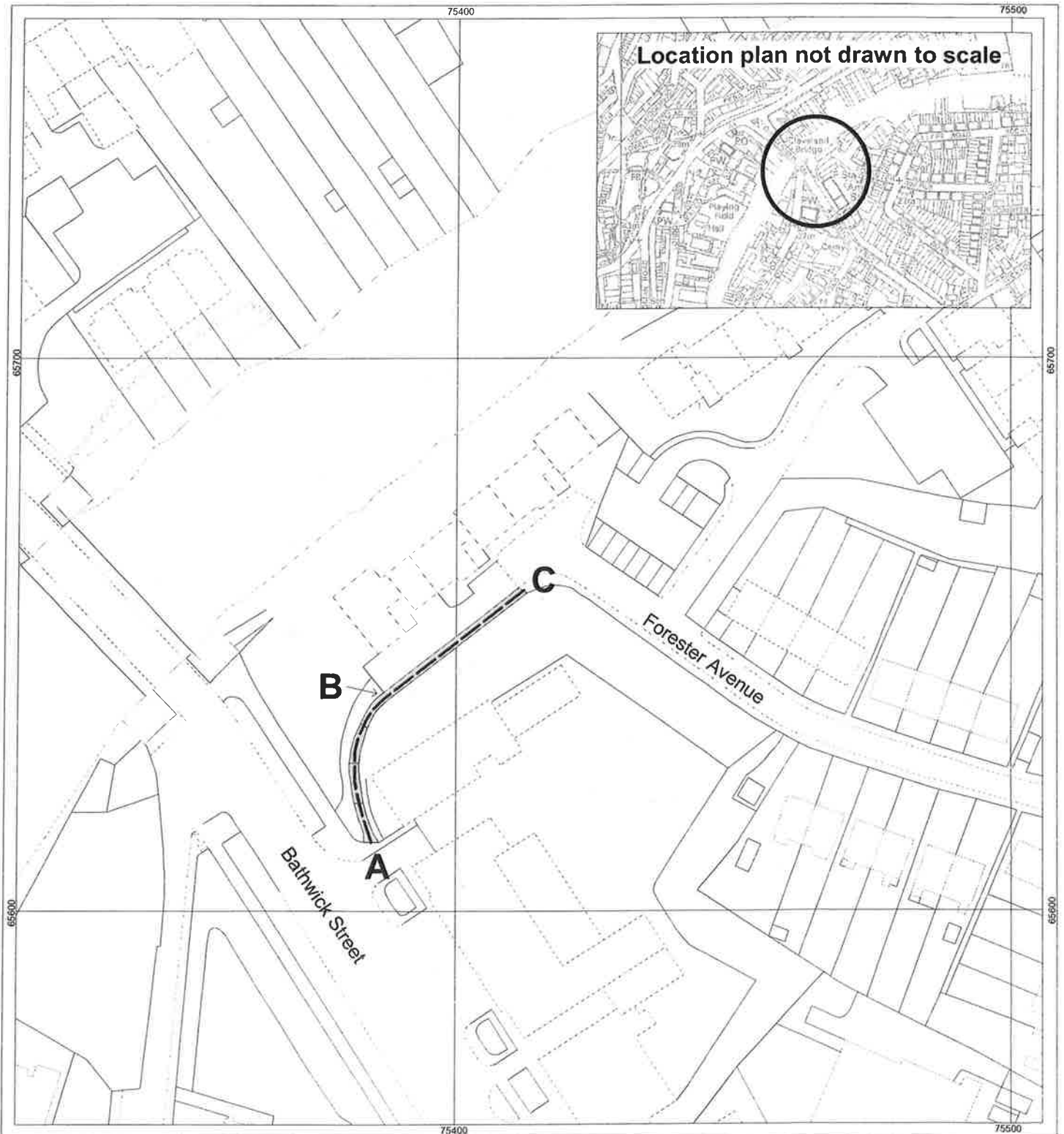


The width of the footpath to be recorded is shown shaded and varies between 1.3 metres - 1.9 metres.

Order Map



Scale 1:1000



Wildlife & Countryside Act 1981

Part 5

Bath & North East Somerset Council
Riverside
Temple Street
Keynsham
Bristol BS31 1LA
Tel 01225 477000

Bath & North East Somerset Council
Public Footpath BC56/25 at Walcot Ward, Bath.
(City of Bath Definitive Map and Statement Modification Order) (No.10 - Walcot) 2014

Key

Footpath to be added to the Definitive Map and Statement.

A  **B**  **C**  **D**
ST 7542 6653 ST 7555 6659

The width of the footpath to be recorded is shown shaded and varies between 1.0 metres - 2.0 metres.

Other footpaths included in this Order



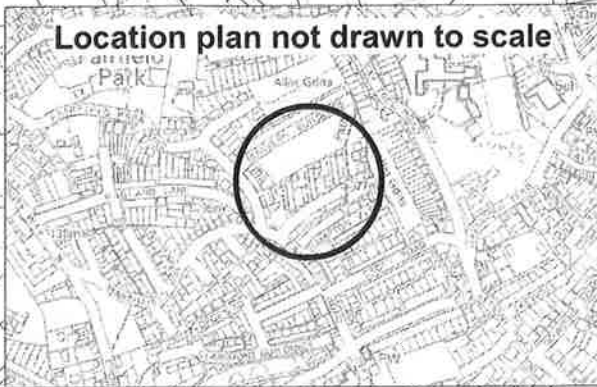
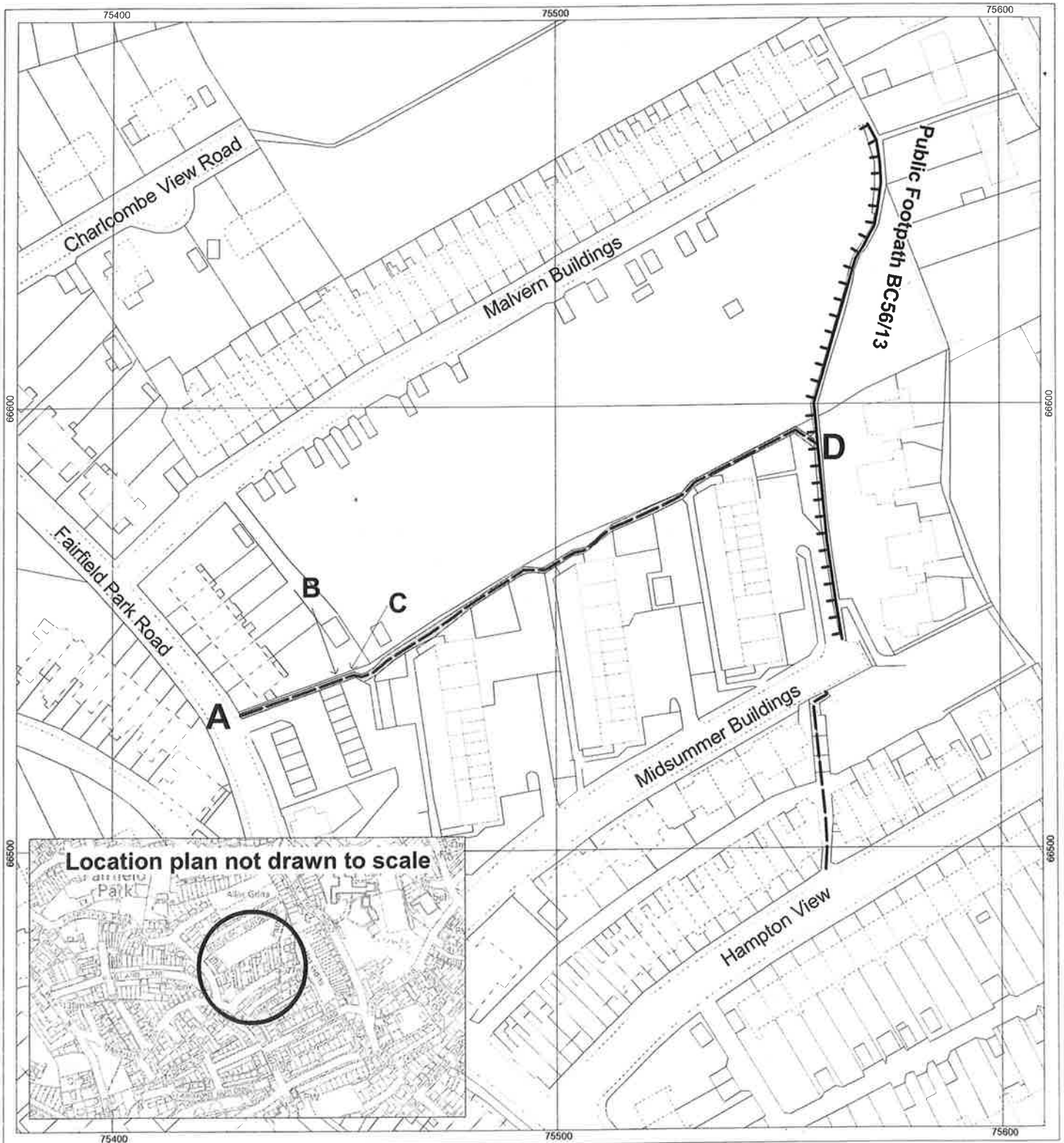
Public footpath already legally recorded



Order Map



Scale 1:1250



Wildlife & Countryside Act 1981



Part 6

Bath & North East Somerset Council
Riverside
Temple Street
Keynsham
Bristol BS31 1LA
Tel 01225 477000

Bath & North East Somerset Council
Public Footpath BC56/26 at Walcot Ward, Bath.
(City of Bath Definitive Map and Statement Modification Order) (No.10 - Walcot) 2014

Key

Footpath to be added to the Definitive Map and Statement.

A  **B**  **C**
ST 7556 6649 ST 7556 6653

The width of the footpath to be recorded is shown shaded and varies between 1.5 metres - 3.0 metres.



Other footpaths included in this Order

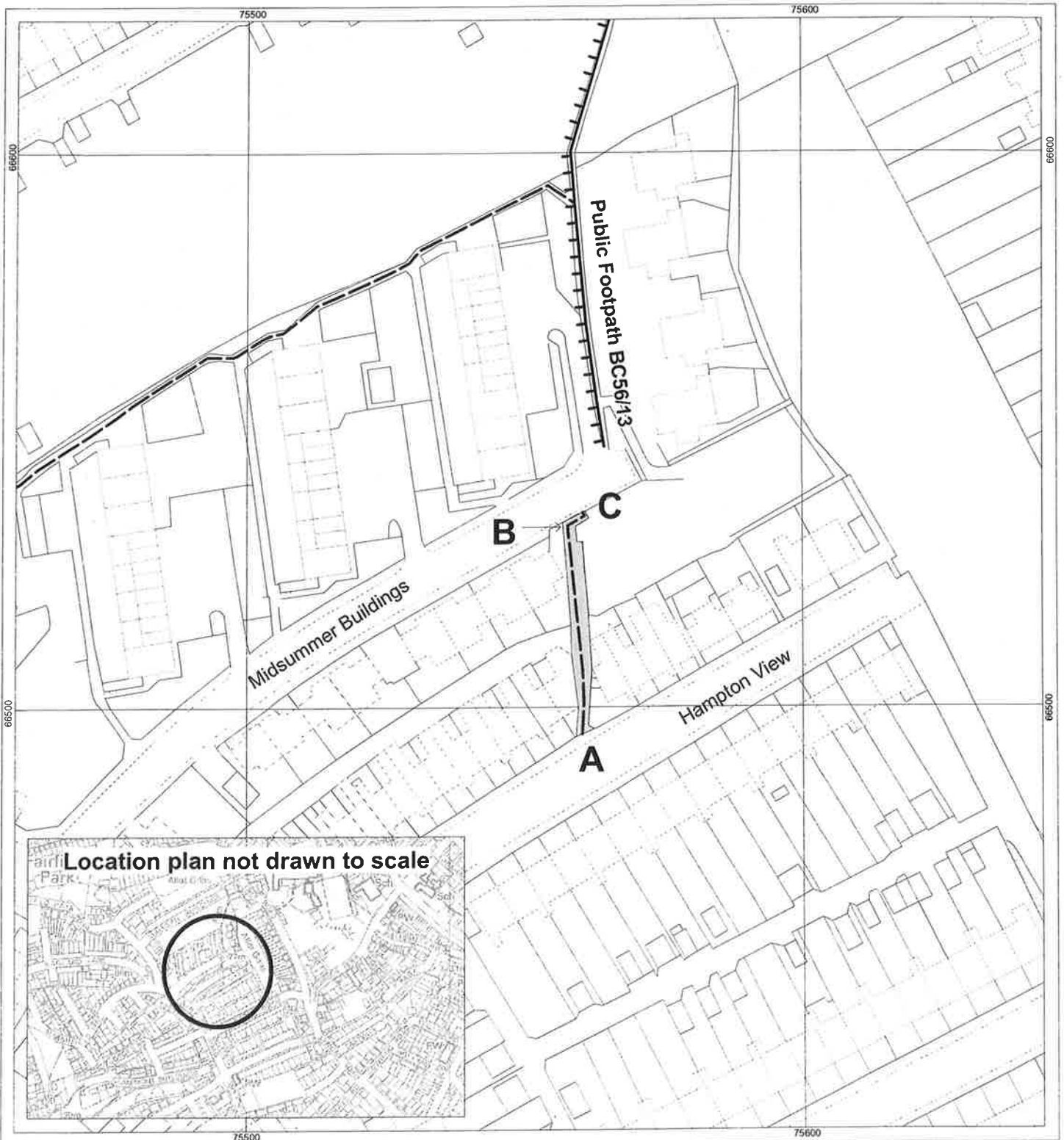


Public footpath already legally recorded

Order Map



Scale 1:1000



Wildlife & Countryside Act 1981

Part 7

Bath & North East Somerset Council
Riverside
Temple Street
Keynsham
Bristol BS31 1LA
Tel 01225 477000

Bath & North East Somerset Council
Public Footpath BC56/27 at Walcot Ward, Bath.

(City of Bath Definitive Map and Statement Modification Order) (No.10 - Walcot) 2014

Key

Footpath to be added to the Definitive Map and Statement.

A  **B**  **C**  **D**  **E**  **F**  **G**
ST 7523 6625 ST 7534 6630

The width of the footpath to be recorded is shown shaded and varies between 1.2 metres - 3.5 metres.

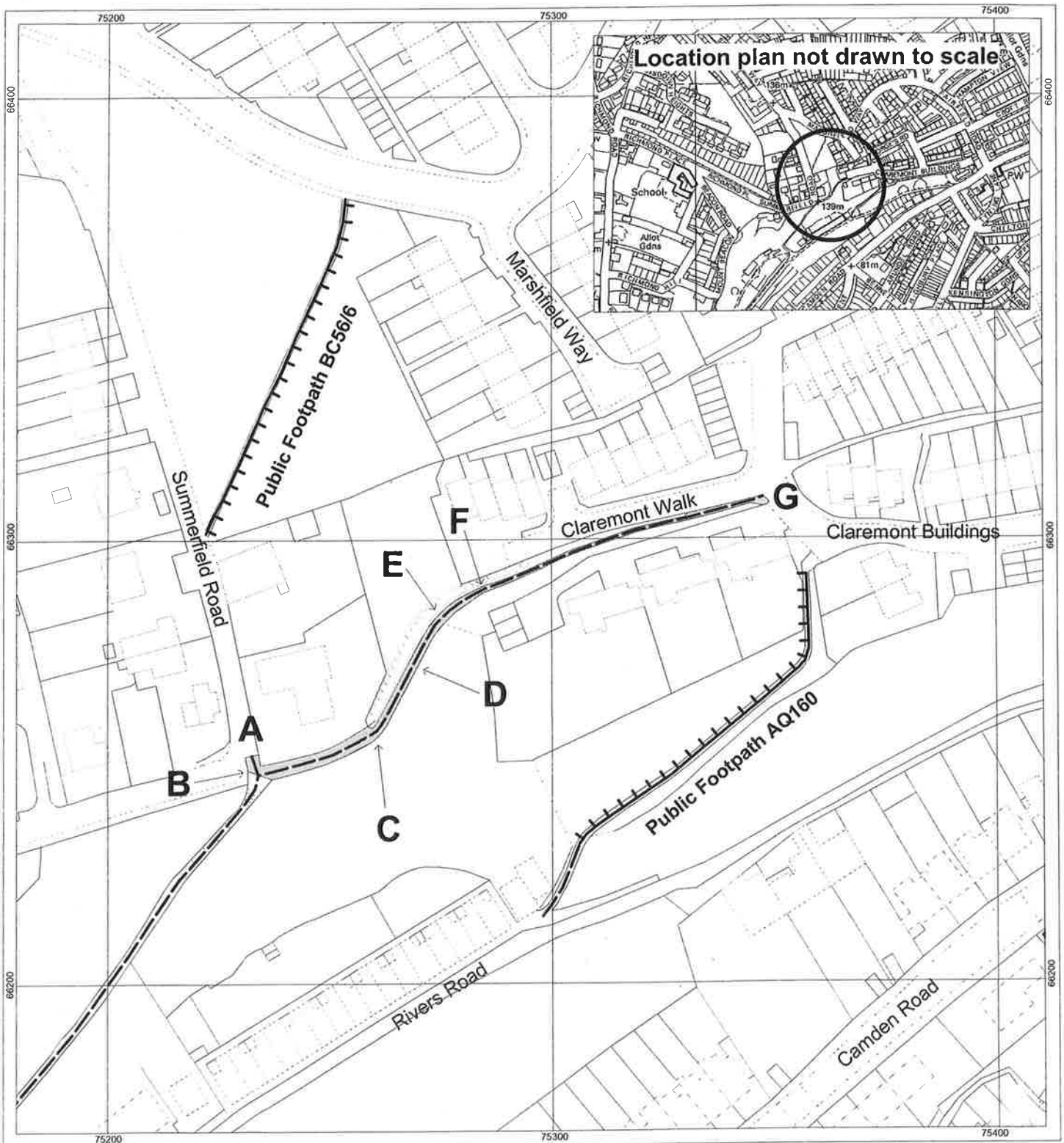
Other footpaths included in this Order

Public footpath already legally recorded

Order Map



Scale 1:1250



Wildlife & Countryside Act 1981

Part 8

Bath & North East Somerset Council
Riverside
Temple Street
Keynsham
Bristol BS31 1LA
Tel 01225 477000

Bath & North East Somerset Council

Public Footpath BC56/28 at Walcot Ward, Bath.

(City of Bath Definitive Map and Statement Modification Order) (No.10 - Walcot) 2014

Key

Footpath to be added to the Definitive Map and Statement.

A  **B**
ST 7529 6621 ST 7530 6623

The width of the footpath to be recorded is shown shaded and varies between 1.7 metres - 2.0 metres.



Other footpaths included in this Order

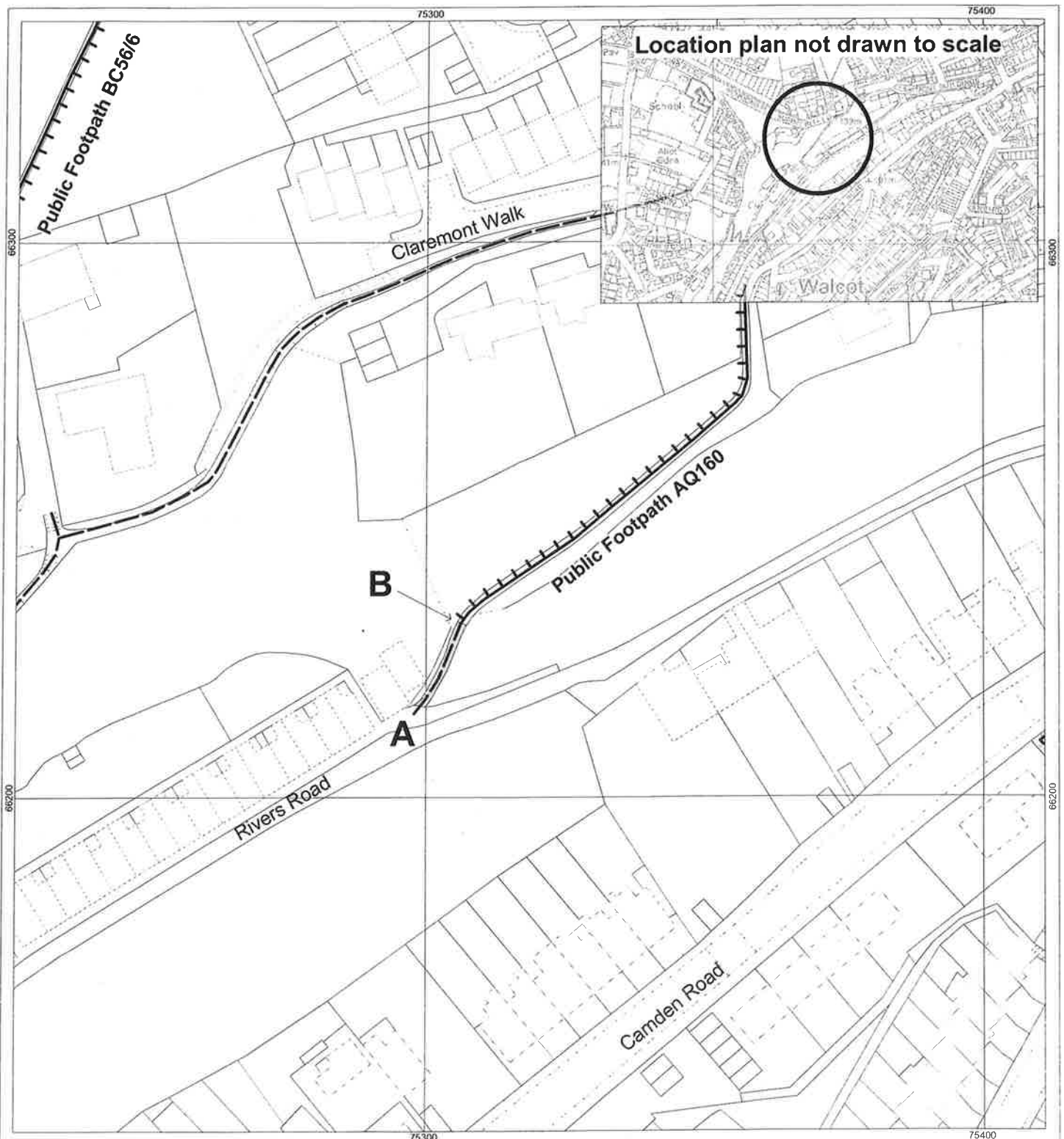


Public Footpath already legally recorded

Order Map



Scale 1:1000



Wildlife & Countryside Act 1981

Part 9

Bath & North East Somerset Council
Riverside
Temple Street
Keynsham
Bristol BS31 1LA
Tel 01225 477000





Bath & North East Somerset Council

Public Footpath BC56/29 at Walcot Ward, Bath.

(City of Bath Definitive Map and Statement Modification Order) (No.10 - Walcot) 2014

Key

Footpath to be added to the Definitive Map and Statement.

A  **B**  **C**  **D**  **E**
ST 7541 6621 ST 7543 6619

The width of the footpath to be recorded is shown shaded and varies between 0.9 metres - 1.9 metres.

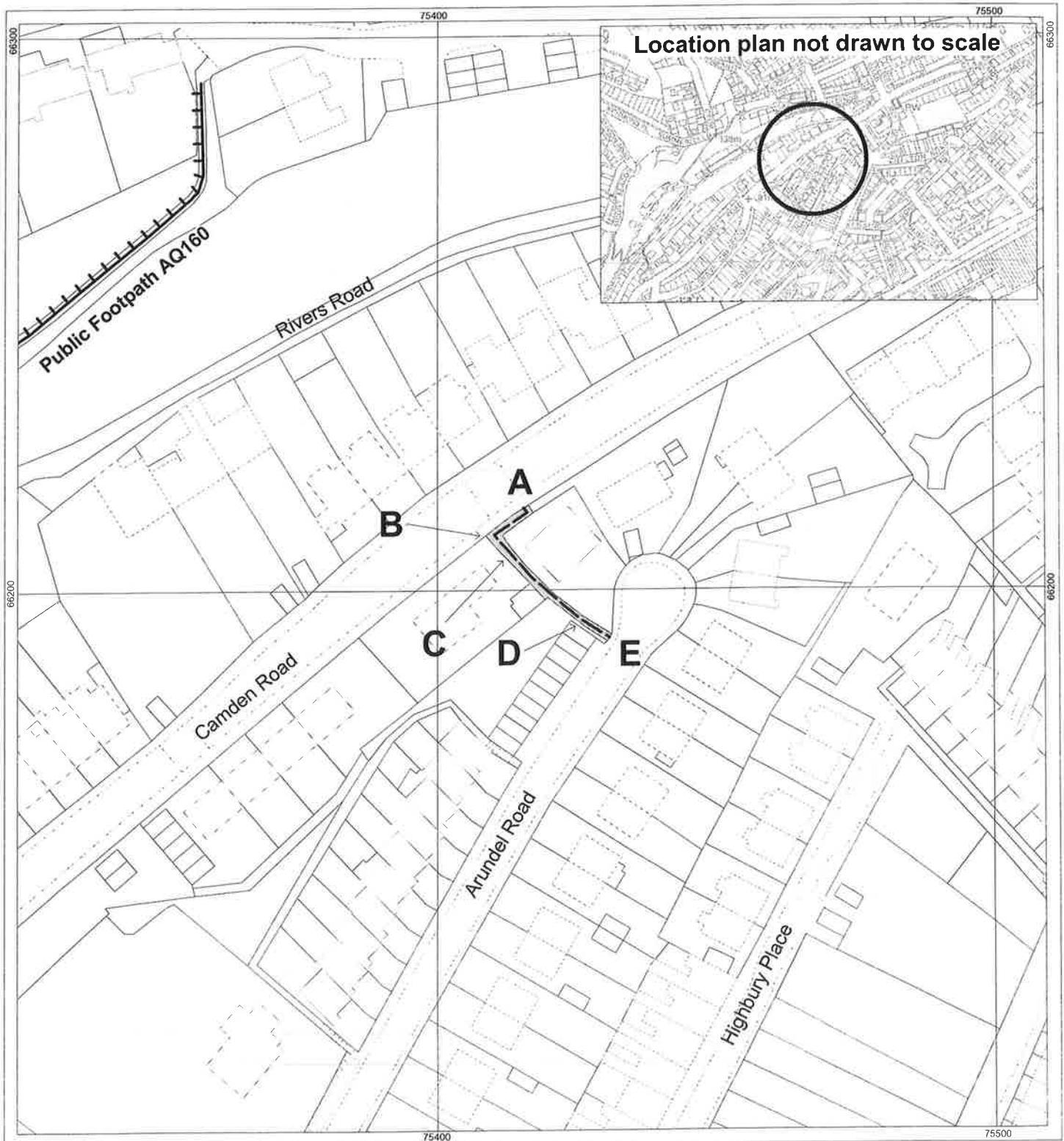
Order Map



Scale 1:1000



Public Footpath already recorded



Wildlife & Countryside Act 1981

Part 10

Bath & North East Somerset Council

Public Footpath BC56/30 at Walcot Ward, Bath.

(City of Bath Definitive Map and Statement Modification Order) (No.10 - Walcot) 2014

Bath & North East Somerset Council

Riverside

Temple Street






Keynsham

Bristol BS31 1LA

Tel 01225 477000

Key

Footpath to be added to the Definitive Map and Statement.

A  **B**  **C**  **D**  **E**  **F**
ST 7519 6614 ST 7523 6624

The width of the footpath to be recorded is shown shaded and varies between 1.7 metres - 20.7 metres.



Other footpaths included in this Order

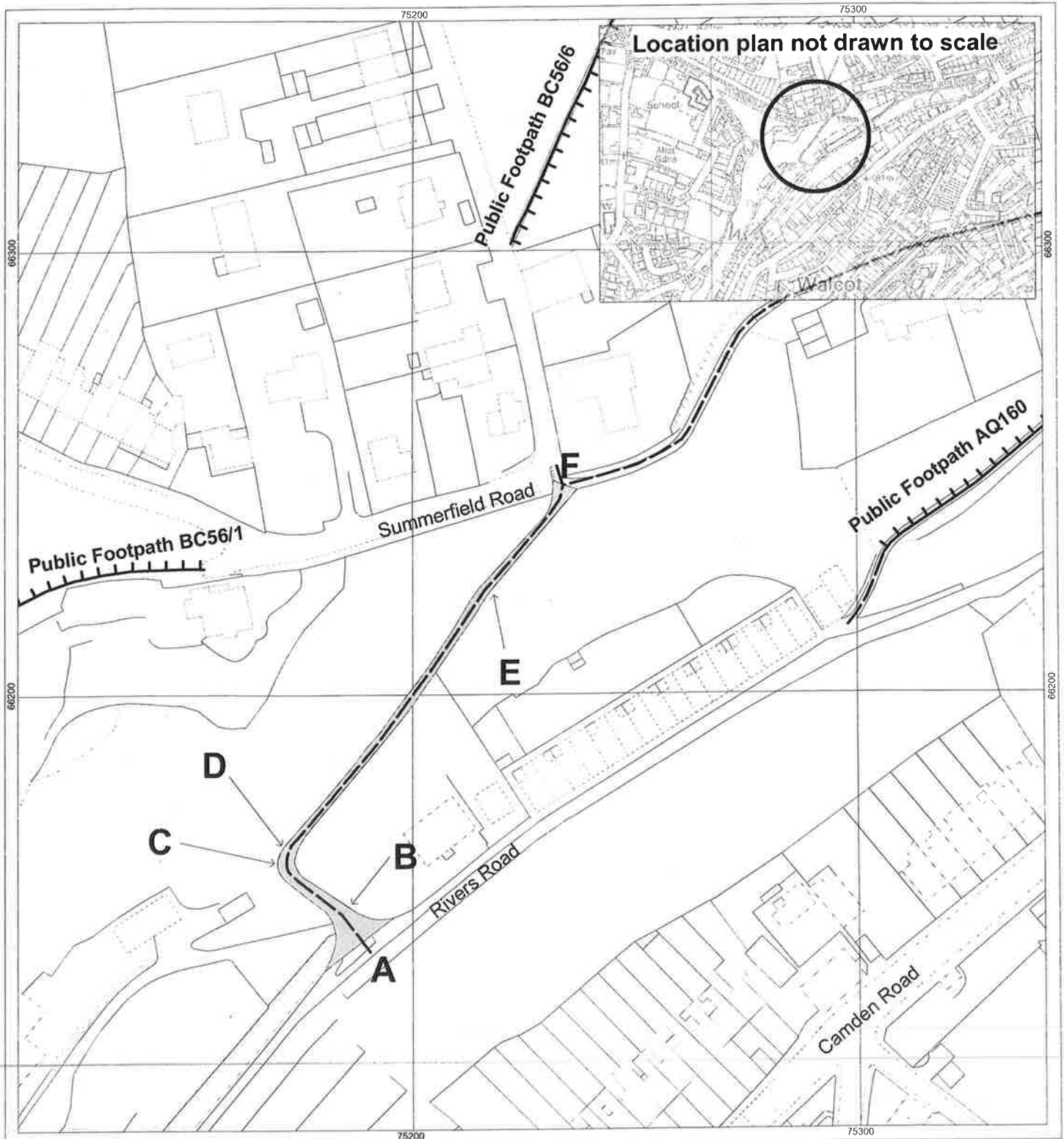


Public Footpath already legally recorded

Order Map



Scale 1:1250



Wildlife & Countryside Act 1981

Part 11

Bath & North East Somerset Council
Public Footpath BC56/31 at Walcot Ward, Bath.

(City of Bath Definitive Map and Statement Modification Order) (No.10 - Walcot) 2014

Bath & North East Somerset Council
Riverside
Temple Street
Keynsham
Bristol BS31 1LA
Tel 01225 477000

Key

Footpath to be added to the Definitive Map and Statement.

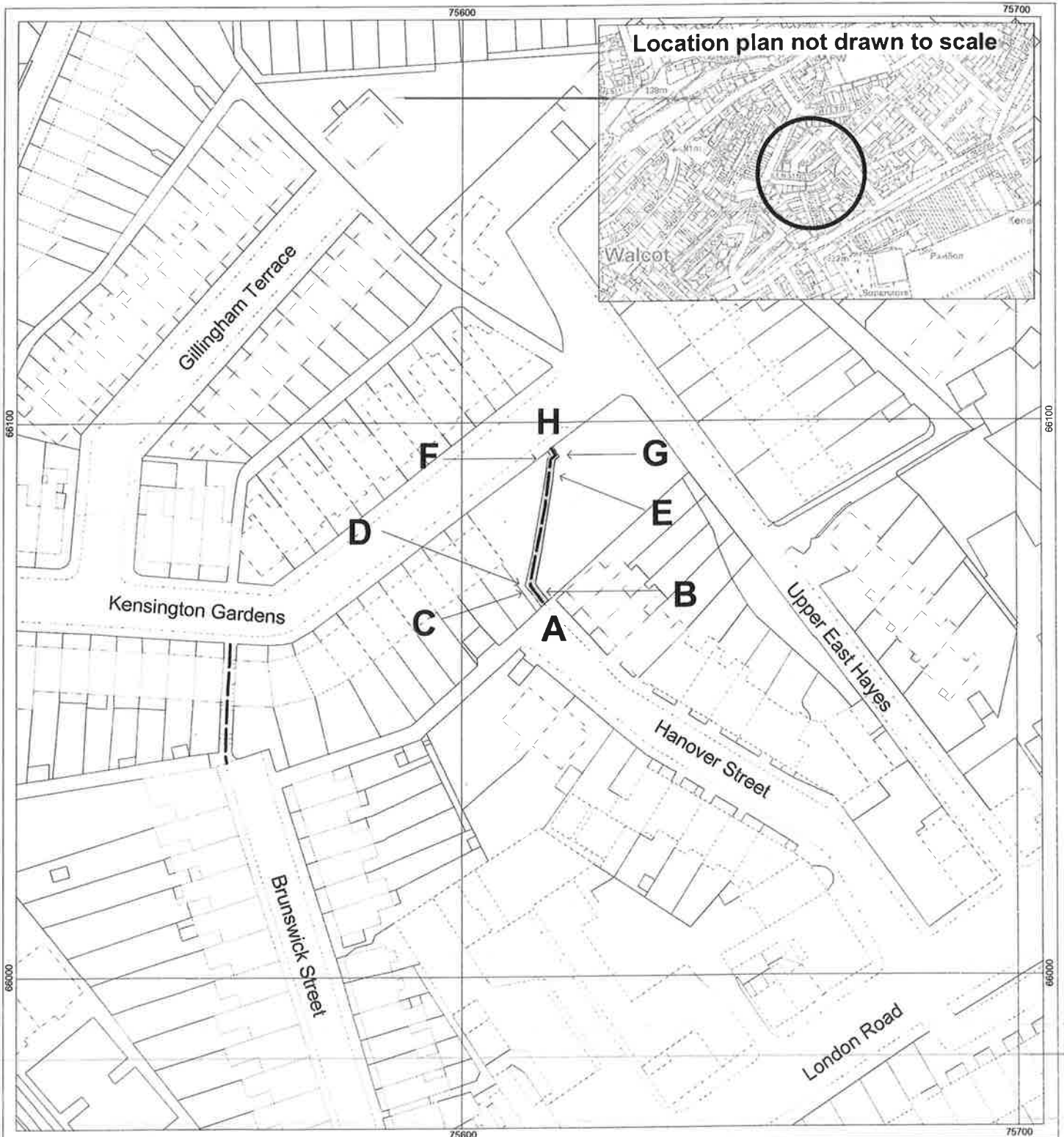
A - B - C - D - E - F - G - H The width of the footpath to be recorded is shown shaded and varies between 0.8 metres - 1.0 metres.
ST 7561 6606 ST 7561 6609

----- Other footpaths included in this Order

Order Map



Scale 1:1000



Wildlife & Countryside Act 1981

Part 12

Bath & North East Somerset Council

Public Footpath BC56/32 at Walcot Ward, Bath.

(City of Bath Definitive Map and Statement Modification Order) (No.10 - Walcot) 2014

Bath & North East Somerset Council

Riverside

Temple Street



Keynsham

Bristol BS31 1LA

Tel 01225 477000

Key

Footpath to be added to the Definitive Map and Statement.

A  **B**  **C**
ST 7543 6607 ST 7546 6605

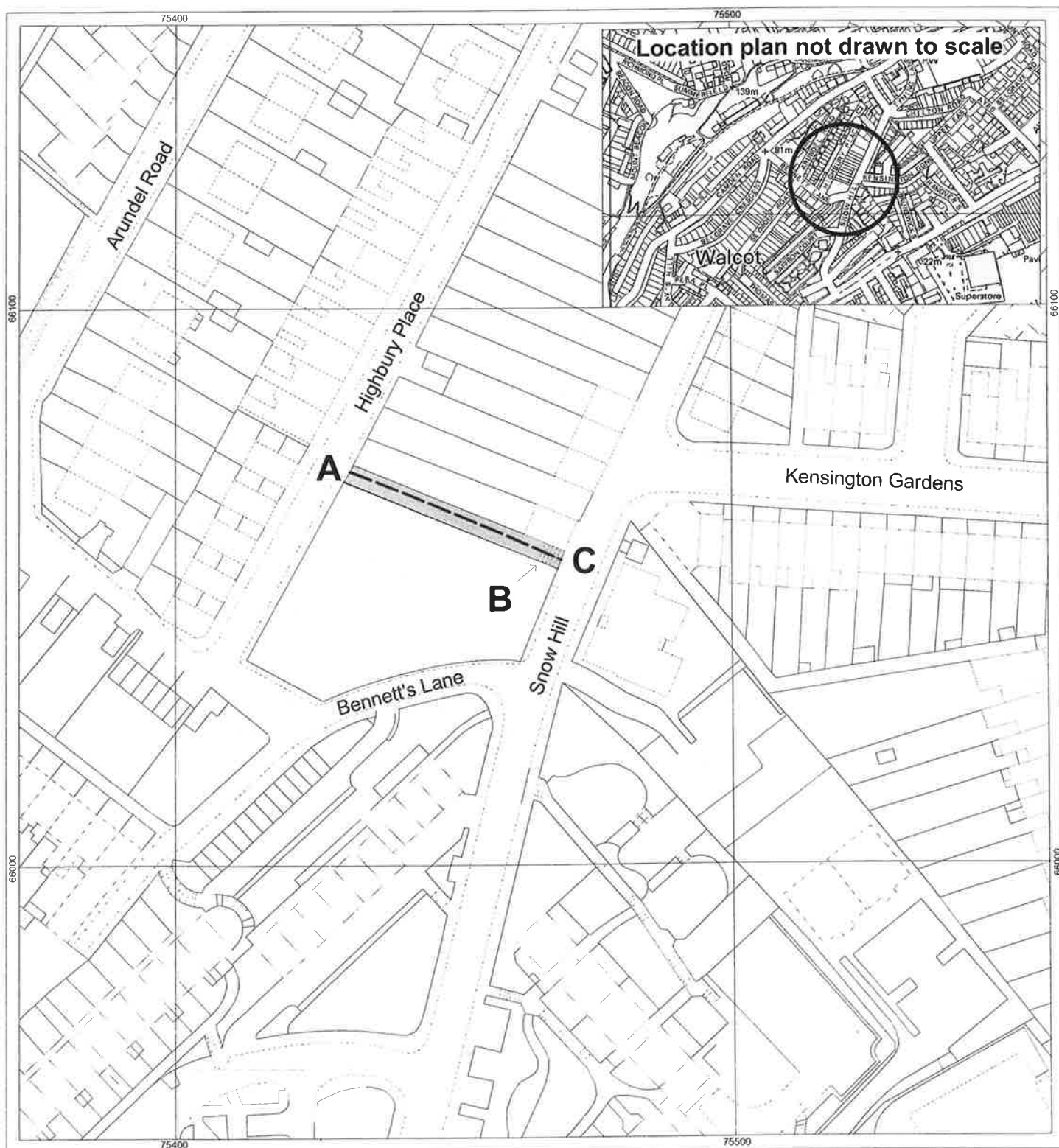
The width of the footpath to be recorded is shown shaded and varies between 3.5 metres - 3.6 metres.

 Other footpaths included in this Order

Order Map



Scale 1:1000



Wildlife & Countryside Act 1981

Part 13



Bath & North East Somerset Council
Public Footpath BC56/33 at Walcot Ward, Bath.

(City of Bath Definitive Map and Statement Modification Order) (No.10 - Walcot) 2014

Bath & North East Somerset Council
Riverside
Temple Street
Keynsham
Bristol BS31 1LA
Tel 01225 477000

Key

Footpath to be added to the Definitive Map and Statement.

A  **B**  **C**  **D**
ST 7555 6603 ST 7555 6606

The width of the footpath to be recorded is shown shaded and varies between 2.2 metres - 4.0 metres.

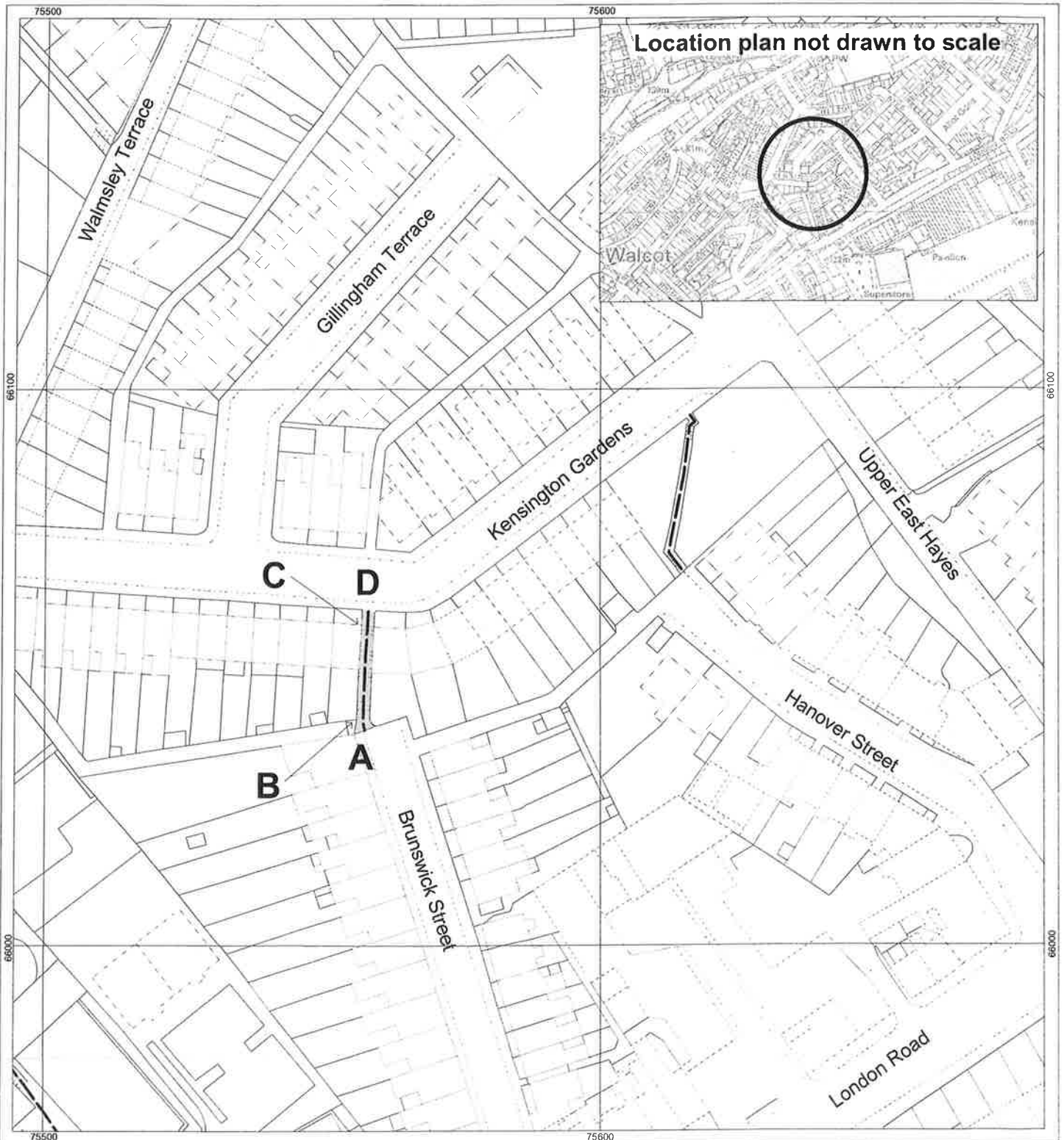


Other footpaths included in this Order

Order Map



Scale 1:1000



Wildlife & Countryside Act 1981

Part 14

Bath & North East Somerset Council
Public Footpath BC56/34 at Walcot Ward, Bath.

(City of Bath Definitive Map and Statement Modification Order) (No.10 - Walcot) 2014

Bath & North East Somerset Council
Riverside
Temple Street
Keynsham
Bristol BS31 1LA
Tel 01225 477000

Key

Footpath to be added to the Definitive Map and Statement.

The width of the footpath to be recorded is:

Between A to B, shown shaded and varies between 1.6 metres - 3.7 metres.

Between B to C, 1.8 metres

Between C to D, shown shaded and varies between 1.8 metres - 1.9 metres

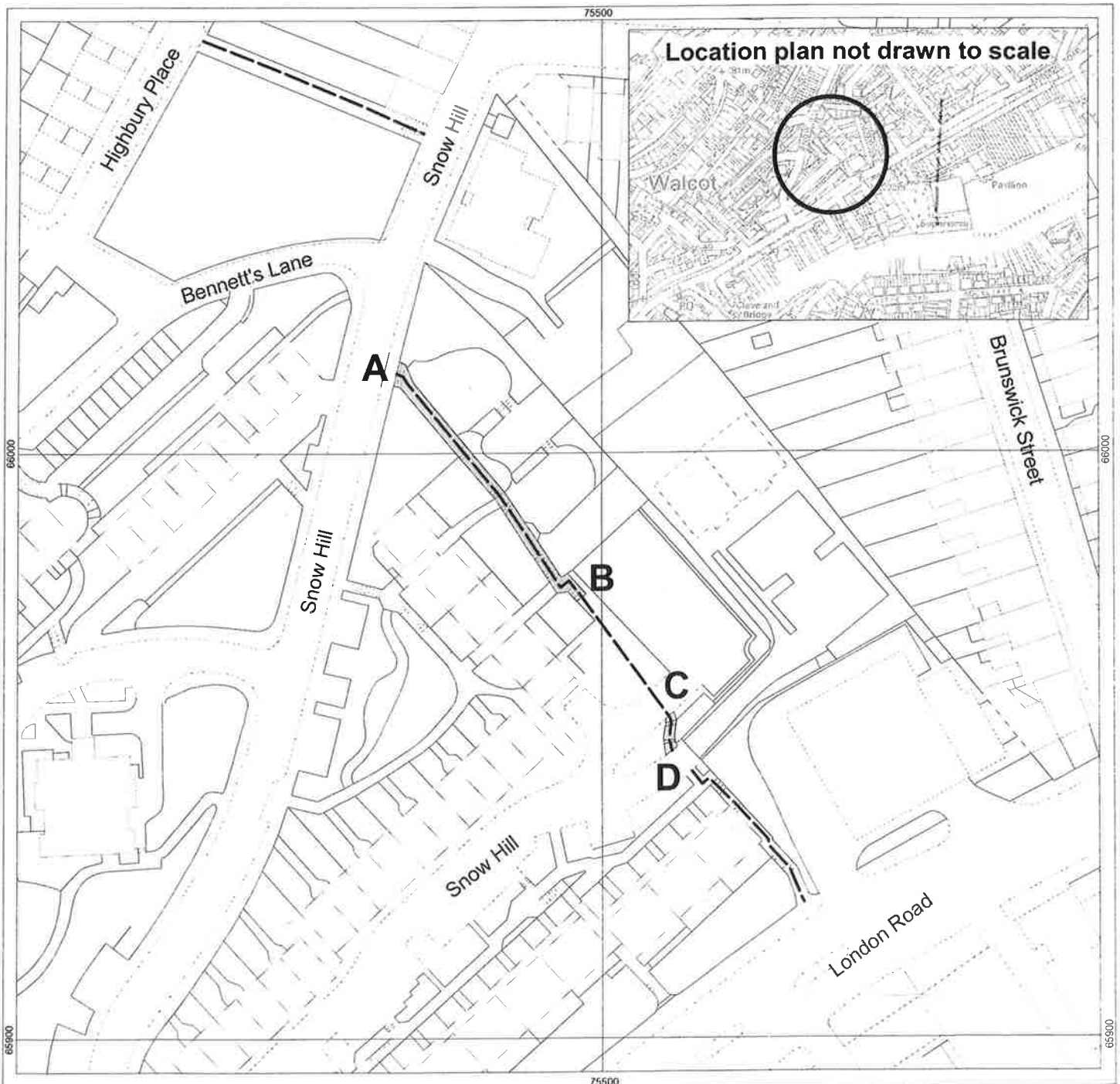
Order Map



Scale 1:1000



----- Other footpaths included in this Order



Wildlife & Countryside Act 1981

Bath & North East Somerset Council

Public Footpath BC56/35 at Walcot Ward, Bath.


(City of Bath Definitive Map and Statement Modification Order) (No.10 - Walcot) 2014

Part 15

Bath & North East Somerset Council
Riverside, Temple Street,
Keynsham,
Bristol, BS31 1LA
Tel 01225 477000

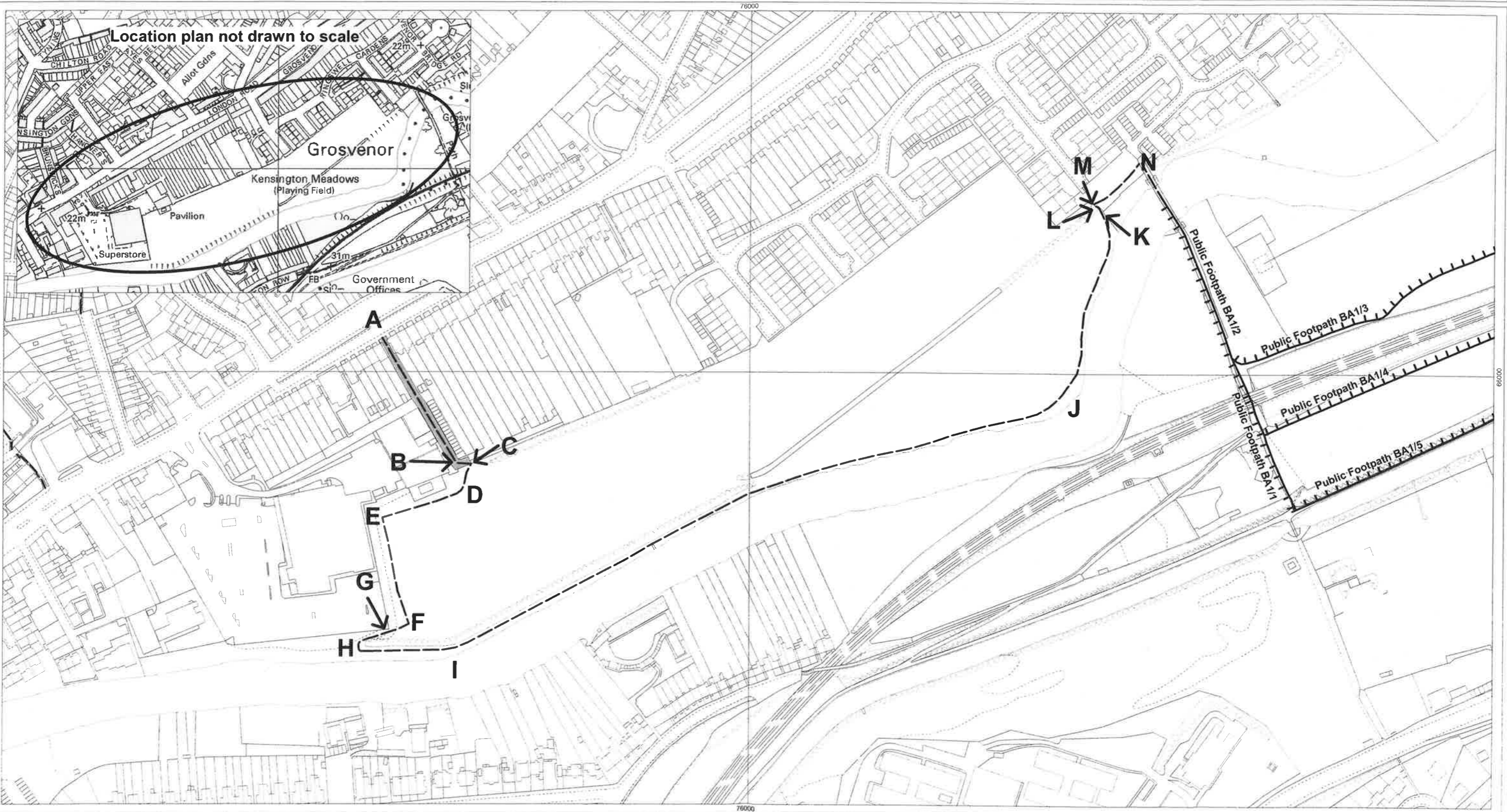
Key

Footpath to be added to the Definitive Map and Statement. The width of the footpath to be recorded is:
Between A to C, shown shaded and varies between 0.9 metres - 6.0 metres (0.9 metres at point C at Grid Reference ST 7581 6593)
Between C to N, 1.8 metres (with a width of 1.2 metres at point M at Grid Reference ST 7577 6583)



Other footpaths included in this Order
Public footpath already legally recorded

Order Map



Wildlife & Countryside Act 1981

Part 16

Bath & North East Somerset Council
Public Footpath BC66/9 at Walcot Ward, Bath.

(City of Bath Definitive Map and Statement Modification Order) (No.10 - Walcot) 2014

Bath & North East Somerset Council
Riverside
Temple Street
Keynsham
Bristol BS31 1LA
Tel 01225 477000

Key

Footpath to be added to the Definitive Map and Statement.

A  **B**
ST 7625 6614 ST 7627 6611

The width of the footpath to be recorded is shown shaded and varies between 2.8 metres - 3.6 metres.



Other footpaths included in this Order

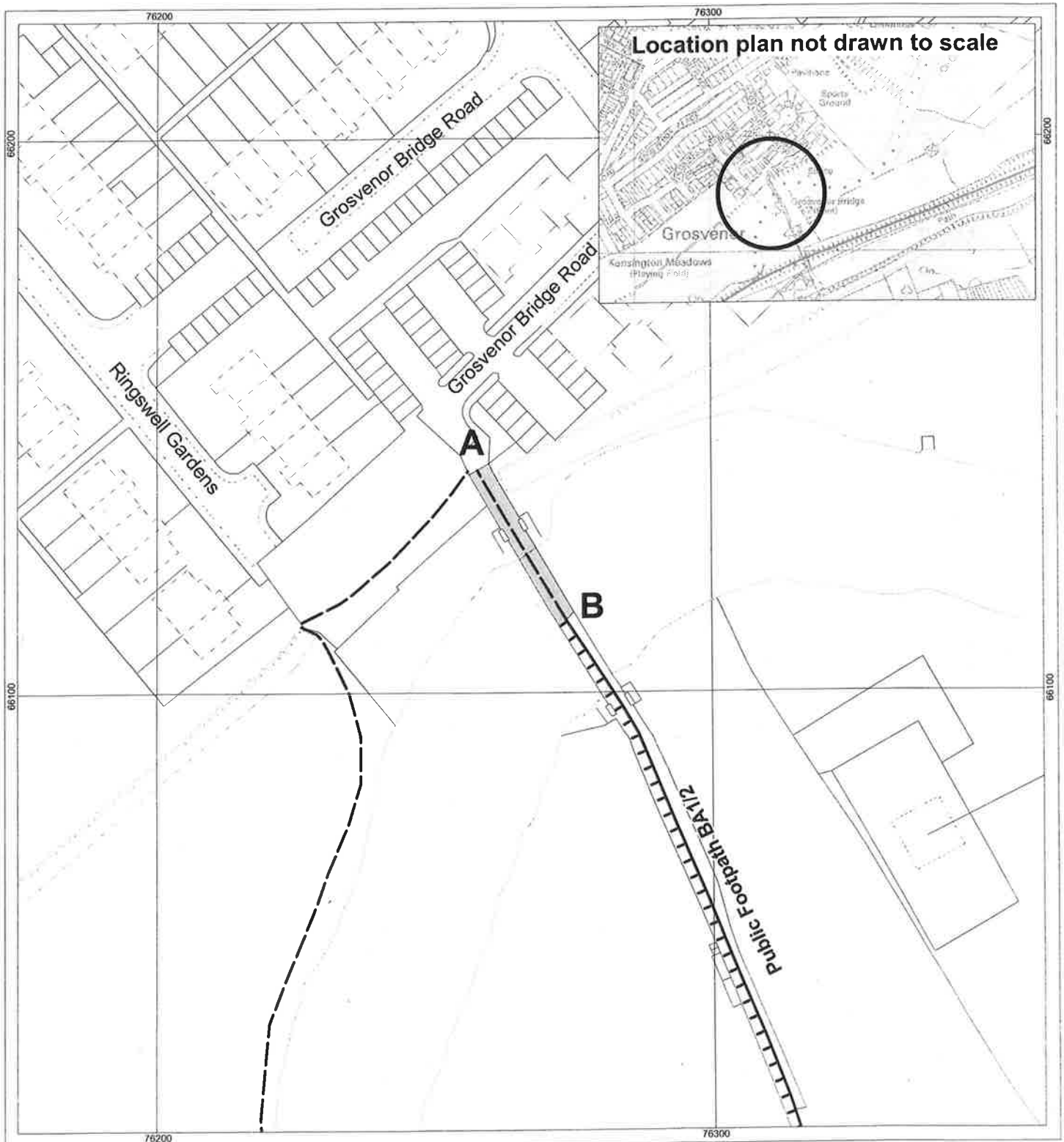


Public Footpath already legally recorded

Order Map



Scale 1:1000



In pursuance of its powers conferred by Schedule 15 of the Wildlife and Countryside Act 1981, the Council hereby confirms the above Order.

The COMMON SEAL of
BATH AND NORTH EAST SOMERSET
COUNCIL

was hereunto affixed
this 9th day of July 2014
in the presence of:-



A handwritten signature in black ink, consisting of two distinct, stylized parts, likely representing the initials of the authorised signatory.

Authorised signatory