

0806

WILDLIFE AND COUNTRYSIDE ACT 1981

CITY OF BATH DEFINITIVE MAP AND STATEMENT

Bath and North East Somerset Council (City of Bath Definitive Map and Statement
Modification Order) (No. 7 – Abbey) 2008

This Order is made by Bath and North East Somerset Council under section 53(2)(b) of the Wildlife and Countryside Act 1981 ('the Act') because it appears to that authority that the City of Bath Definitive Map and Statement require modification in consequence of the occurrence of an event specified in section 53(3)(c)(i), namely, that rights of way which are not shown on the map and statement subsist or are reasonably alleged to subsist over land in the area to which the maps relate, being rights of way to which this Part applies.

The authority has consulted with every local authority whose area includes the land to which the order relates. The Bath and North East Somerset Council hereby order that:

1. For the purposes of this order the relevant date is 8th July 2008.
2. The City of Bath Definitive Map and Statement shall be modified as described in Part I and Part II of the Schedule and shown on the maps attached to the Order.
3. This order shall take effect on the date it is confirmed and may be cited as the Bath and North East Somerset Council (City of Bath Definitive Map and Statement Modification Order) (No. 7 – Abbey) 2008.

Given under the Common Seal of the Bath and North East Somerset Council the 13th day of August 2008.

The COMMON SEAL of the
BATH AND NORTH EAST SOMERSET
COUNCIL

was hereunto affixed
in the presence of:-

AK Broderick

Authorised signatory



AUTHORITY FOR SEALING	
Council resolution	<i>Regulatory</i>
(Article) Committee minute	<i>9 of Statutory 2008</i>
Initials	

intervals marked A–B on the map numbered AQ344 annexed to this order, the number of this footpath to be known as BC45/17.

AQ345

A footpath in Bath and North East Somerset running from point A at Grid Reference ST 7489 6533 on Bennett Street and continuing in a south-south-easterly direction for a distance of approximately 54m to where it finishes at a bollard on Alfred Street at point B at Grid Reference ST 7490 6528 and shown by a broken black line with short intervals marked A–B on the map numbered AQ345 annexed to this order, the number of this footpath to be known as BC45/18.

AQ346

A footpath in Bath and North East Somerset running from bollards at point A at Grid Reference ST 7482 6532 on Bennett Street and continuing in a south-south-easterly direction for a distance of approximately 71m to a bollard at point B at Grid Reference ST 7484 6525. The footpath continues for a distance of approximately 36m to where it finishes on St Andrew's Terrace at point C at Grid Reference ST 7485 6522 and shown by a broken black line with short intervals marked A–B–C on the map numbered AQ346 annexed to this order, the number of this footpath to be known as BC45/19.

AQ347

A footpath in Bath and North East Somerset running from a bollard at point A at Grid Reference ST 7490 6527 on Alfred Street and continuing in a south-south-easterly direction for a distance of approximately 40m to a bollard at point B at Grid Reference ST 7491 6523. The footpath continues for a distance of approximately 54m to a bollard where it finishes on George Street at point C at Grid Reference ST 7493 6518 and shown by a broken black line with short intervals marked A–B–C on the map numbered AQ347 annexed to this order, the number of this footpath to be known as BC45/20.

AQ348

A footpath in Bath and North East Somerset running from point A at Grid Reference ST 7484 6514 on George Street and continuing in a north-north-westerly direction for a distance of approximately 69m to point B at Grid Reference ST 7482 6521 where the direction changes to east-north-easterly. The footpath continues for a distance of approximately 93m to where it finishes on Bartlett Street at point C at Grid Reference ST 7491 6523 and shown by a broken black line with short intervals marked A–B–C on the map numbered AQ348 annexed to this order, the number of this footpath to be known as BC45/21.

AQ359

A footpath in Bath and North East Somerset running from steps at Grid Reference ST 7509 6559 at point A on The Paragon and continuing in a south-easterly direction for a distance of approximately 8m to a barrier at point B at Grid Reference ST 75105 65592. The footpath continues for a distance of approximately 4m to a barrier where it finishes on London Street at point C at Grid Reference ST 7510 6559 and shown by a broken black line with short intervals marked A–B–C on the map numbered AQ359 annexed to this order, the number of this footpath to be known as BC55/4.

AQ360

A footpath in Bath and North East Somerset running from bollards at point A at Grid Reference ST 7511 6557 on London Street and continuing in a south-easterly direction for a

approximately 6m to steps at point B at Grid Reference ST 7501 6545. The footpath continues down the steps for a distance of approximately 18m to where it finishes on The Paragon at point C at Grid Reference ST 7503 6545 and shown by a broken black line with short intervals marked A-B-C on the map numbered AQ569 annexed to this order, the number of this footpath to be known as BC55/6.

CQ38

A footpath in Bath and North East Somerset running from steps at point A at Grid Reference ST 7521 6495 on Argyle Street and continuing down the steps in an overall southerly direction for a distance of approximately 8m to point B at Grid Reference ST 75213 64952. The footpath continues in a south-south-easterly direction for a distance of approximately 12m to steps at point C at Grid Reference ST 75217 64942 and continues down the steps for a distance of approximately 3m to point D at Grid Reference ST 75219 64940 where the direction changes to north-easterly. The footpath continues down the steps for a distance of approximately 2m to point E at Grid Reference ST 75221 64942. The footpath continues for a distance of approximately 9m to point F at Grid Reference ST 7522 6494 where the direction changes to south-easterly. The footpath continues for a distance of approximately 30m to where it finishes on Spring Gardens Road at point G at Grid Reference ST 7525 6493 and shown by a broken black line with short intervals marked A-B-C-D-E-F-G on the map numbered CQ38 annexed to this order, the number of this footpath to be known as BC54/8.

CQ39

A footpath in Bath and North East Somerset running from point A at Grid Reference ST 7527 6492 on Spring Gardens Road and continuing in a south-easterly direction for a distance of approximately 253m to steps at point B at Grid Reference ST 7539 6471. The footpath continues up the steps for a distance of approximately 3m to where it finishes on North Parade Road at point C at Grid Reference ST 7539 6470 and shown by a broken black line with short intervals marked A-B-C on the map numbered CQ39 annexed to this order, the number of this footpath to be known as BC54/11.

UN700a

A footpath in Bath and North East Somerset running from point A at Grid Reference ST 7524 6494 on footpath CQ38 and continuing in a south-westerly direction for a distance of approximately 9m to point B at Grid Reference ST 7524 6493 where the direction changes to south-easterly. The footpath continues for a distance of approximately 45m to steps at point C at Grid Reference ST 7527 6490 where the direction changes to east-south-easterly. The footpath continues for a distance of approximately 5m to where it finishes on Spring Gardens Road at point D at Grid Reference ST 7527 6490 and shown by a broken black line with short intervals marked A-B-C-D on the map numbered UN700 annexed to this order, the number of this footpath to be known as BC54/9.

UN700b

A footpath in Bath and North East Somerset running from point E at Grid Reference ST 7524 6493 on footpath UN700a and continuing in a north-westerly direction for a distance of approximately 13m to point F at Grid Reference ST 75229 64939 where the direction changes to south-westerly. The footpath continues for a distance of approximately 7m to point G at Grid Reference ST 75223 64935 where the direction changes to south-easterly. The footpath continues for a distance of approximately 28m to point H at Grid Reference ST 75247 64922 where the direction changes to north-westerly. The footpath continues for a distance of approximately 3m to where it finishes on footpath UN700a at point I at Grid

PART II

Modification of Definitive Statement
Variation of particulars of path or way

Path Number: A11

Status: Footpath
Length: 26m
Ward / Parish: Abbey

Width: Varies between 2.5m – 9.0m, as shown shaded on the plan included in the Order: Bath and North East Somerset Council, City of Bath Definitive Map and Statement Modification Order (No.7 - Abbey) 2008.

Description of Route			
From		To	
County Road or Right of Way	Grid Reference	County Road or Right of Way	Grid Reference
Henrietta Mews	ST 7543 6515	Sunderland Street	ST 7545 6514
		SE	

General Description:

The footpath starts on Henrietta Mews at a bollard and continues along a tarmac path in an easterly direction for a distance of approximately 15m to where the direction changes to south-south-easterly. The footpath continues for a distance of approximately 11m to where it finishes at a bollard on Sunderland Street.

Non Conclusive Evidence	Conclusive Evidential Provisions
Survey Date: 16/08/07	Position
New Path Number: BC55/10	Width
Reason for inclusion: <u>Definitive Map Modification Order</u> to be made under s53(3)(c)(i) Wildlife and Countryside Act 1981. Bath and North East Somerset Council, City of Bath Definitive Map and Statement Modification Order (No. 7 - Abbey) 2008.	ST 7543 6515 ST 7545 6514
	Bollard Bollard

Modification of Definitive Statement

Path Number: AQ23

Status: Footpath

Length: Approximately 55m

Ward / Parish: Abbeey

Width: Varies between 1.4m – 4.2m, as shown shaded on the plan included in the Order: Bath and North East Somerset Council, City of Bath Definitive Map and Statement Modification Order (No.7 - Abbey) 2008.

Description of Route			
From		To	
County Road or Right of Way	Grid Reference	County Road or Right of Way	Grid Reference
Broad Street	ST 7501 6513	Walcot Street	ST 7506 6514
		E	

General Description:

The footpath starts at a step on Broad Street and continues in an easterly direction along a path surfaced with stone paving flags for approximately 37m to a flight of stone steps leading down to Walcot Street for a distance of approximately 18m to where the path finishes.

Non Conclusive Evidence	Conclusive Evidential Provisions	
Survey Date: 16/08/07	Conditions and Limitations	Position
New Path Number: BC55/9 Reason for inclusion: Definitive Map Modification Order to be made under s53(3)(c)(i) Wildlife and Countryside Act 1981. Bath and North East Somerset Council, City of Bath Definitive Map and Statement Modification Order (No. 7 - Abbey) 2008.	Step Steps	ST 7501 6513 ST 7504 6514
		Width

Modification of Definitive Statement

Path Number: AQ346

Status: Footpath

Length: Approximately 107m

Ward / Parish: Abbey

Width: Varies between 3.3m – 18.4m, as shown shaded on the plan included in the Order: Bath and North East Somerset Council, City of Bath Definitive Map and Statement Modification Order (No.7 - Abbey) 2008.

Description of Route			
From		To	
County Road or Right of Way	Grid Reference	County Road or Right of Way	Grid Reference
Bennett Street	ST 7482 6532	St Andrew's Terrace	ST 7485 6522
		SSE	

General Description:

The footpath starts at bollards on Bennett Street and continues along a path surfaced with stone paving flags in a south-south-easterly direction for a distance of approximately 71m to a bollard. The path continues for a distance of approximately 36m to where it finishes on St Andrew's Terrace.

Non Conclusive Evidence		Conclusive Evidential Provisions	
Survey Date:	Conditions and Limitations	Position	Width
16/08/07 & 17/09/07	Bollard Bollard	ST 7482 6532 ST 7484 6525	
New Path Number: BC45/19			
Reason for inclusion: Definitive Map Modification Order to be made under s53(3)(c)(i) Wildlife and Countryside Act 1981. Bath and North East Somerset Council, City of Bath Definitive Map and Statement Modification Order (No. 7 - Abbey) 2008.			

Modification of Definitive Statement

Path Number: AQ348

Status: Footpath

Length: Approximately 162m

Ward / Parish: Abbey

Width: Varies between 2.9m – 6.3m, as shown shaded on the plan included in the Order: Bath and North East Somerset Council, City of Bath Definitive Map and Statement Modification Order (No.7 - Abbey) 2008.

Description of Route			
From		To	
County Road or Right of Way	Grid Reference	County Road or Right of Way	Grid Reference
George Street	ST 7484 6514	Bartlett Street	ST 7491 6523
		NE	

General Description:

The footpath starts on George Street and continues along a path surfaced with stone paving flags in a north-north-westerly direction for a distance of approximately 69m to where the direction changes to east-north-easterly. The footpath continues for a distance of approximately 93m to where it finishes on Bartlett Street.

Conclusive Evidential Provisions		
Non Conclusive Evidence	Conditions and Limitations	Position
<p>Survey Date: 16/08/07</p> <p>New Path Number: BC45/21</p> <p>Reason for inclusion: <u>Definitive Map Modification Order</u> to be made under s53(3)(c)(i) Wildlife and Countryside Act 1981. Bath and North East Somerset Council, City of Bath Definitive Map and Statement Modification Order (No. 7 - Abbey) 2008.</p>		

Modification of Definitive Statement

Path Number: **AO360**

Status: Footpath

Length: Approximately 25m

Ward / Parish: Abbey

Width: Varies between 3.3m – 6.0m, as shown shaded on the plan included in the Order: Bath and North East Somerset Council, City of Bath Definitive Map and Statement Modification Order (No.7 - Abbey) 2008.

Description of Route			
From		To	
County Road or Right of Way	Grid Reference	County Road or Right of Way	Grid Reference
London Street	ST 7511 6557	Walcot Gate	ST 7514 6556
		SE	

General Description:

The footpath starts at bollards on London Street and continues along a cobbled path in a south-easterly direction for a distance of approximately 20m to stone paved steps leading down to Walcot Gate. The footpath continues for a distance of approximately 5m to where it finishes on Walcot Gate.

Non Conclusive Evidence	Conclusive Evidential Provisions	
Survey Date: 16/08/07	Conditions and Limitations	Position
New Path Number: BC55/5 Reason for inclusion: Definitive Map Modification Order to be made under s53(3)(c)(i) Wildlife and Countryside Act 1981. Bath and North East Somerset Council, City of Bath Definitive Map and Statement Modification Order (No. 7 - Abbey) 2008.	Bollards Steps	ST 7511 6557 ST 7513 6556
		Width

Modification of Definitive Statement

Path Number: **AO427a**

Status: Footpath
Length: Approximately 83m
Ward / Parish: Abbey
Width: Varies between 1.0m – 9.2m, as shown shaded on the plan included in the Order: Bath and North East Somerset Council, City of Bath Definitive Map and Statement Modification Order (No.7 - Abbey) 2008.

Description of Route			
From		To	
County Road or Right of Way	Grid Reference	County Road or Right of Way	Grid Reference
The Arches on Orange Grove	ST 7515 6482 ST 7516 6482	NE Grand Parade	ST 7519 6488

General Description:

The footpath starts between the two arches on Orange Grove and continues along a path with a stone flagged pavement and tarmac carriageway in a north-north-westerly direction for a distance of approximately 21m to where the direction changes to north-north-easterly and the surface changes to concrete. The footpath continues for a distance of approximately 27m where the direction changes to north-easterly. The footpath continues for a distance of approximately 8m to bollards and the surface changes to stone paving flags. The footpath continues for a distance of approximately 27m to where it finishes on Grand Parade.

Non Conclusive Evidence	Conclusive Evidential Provisions	
	Conditions and Limitations	Position
<p>Survey Date: 13/08/07</p> <p>New Path Number: BC54/6</p> <p>Reason for inclusion: <u>Definitive Map Modification Order</u> to be made under s53(3)(c)(i) Wildlife and Countryside Act 1981. Bath and North East Somerset Council, City of Bath Definitive Map and Statement Modification Order (No. 7 - Abbey) 2008.</p>	Bollards	ST 7516 6487

Modification of Definitive Statement

Path Number: AQ547

Status: Footpath
Length: 49m
Ward / Parish: Abbey

Width: Varies between 4.1m – 9.2m, as shown shaded on the plan included in the Order: Bath and North East Somerset Council, City of Bath Definitive Map and Statement Modification Order (No.7 - Abbey) 2008.

Description of Route			
From		General Direction	To
County Road or Right of Way	Grid Reference		County Road or Right of Way Grid Reference
Lansdown Road	ST 7497 6528	ENE	The Paragon ST 7502 6529

General Description:

The footpath starts on Lansdown Road and continues along a path surfaced with stone paving flags in an east-north-easterly direction for a distance of approximately 49m to where it finishes on The Paragon.

Non Conclusive Evidence	Conclusive Evidential Provisions	
Survey Date: 16/08/07	Conditions and Limitations	Position Width
<p>New Path Number: BC45/22</p> <p>Reason for inclusion: Definitive Map Modification Order to be made under s53(3)(c)(i) Wildlife and Countryside Act 1981. Bath and North East Somerset Council, City of Bath Definitive Map and Statement Modification Order (No. 7 - Abbey) 2008.</p>		

Modification of Definitive Statement

Path Number: **CQ38**

Status: Footpath
Length: 64m
Ward / Parish: Abbey

Width: Varies between 1.2m – 3.9m, as shown shaded on the plan included in the Order: Bath and North East Somerset Council, City of Bath Definitive Map and Statement Modification Order (No.7 - Abbey) 2008.

Description of Route			
From		To	
County Road or Right of Way	Grid Reference	County Road or Right of Way	Grid Reference
Argyle Street	ST 7521 6495	Spring Gardens Road	ST 7525 6493
		ESE	

General Description:

The footpath starts at stone steps on Argyle Street and continues down the steps in an overall southerly direction for a distance of approximately 8m. The footpath continues in a south-south-easterly direction for a distance of approximately 12m to steps and continues down the steps for a distance of approximately 3m where the direction changes to north-easterly and continues down the steps for a distance of approximately 2m. The footpath continues along a stone paved path for a distance of approximately 9m to where the direction changes to south-easterly. The footpath continues for a distance of approximately 30m to where it finishes on Spring Gardens Road.

Non Conclusive Evidence	Conclusive Evidential Provisions	
Survey Date: 13/08/07 & 29/11/07	Conditions and Limitations	Position
New Path Number: BC54/8 Reason for inclusion: Definitive Map Modification Order to be made under s53(3)(c)(i) Wildlife and Countryside Act 1981. Bath and North East Somerset Council, City of Bath Definitive Map and Statement Modification Order (No. 7 - Abbey) 2008.	Steps Steps	ST 7521 6495 ST 75217 64942
		Width

Modification of Definitive Statement

Path Number: UN700a

Status: Footpath
Length: 59m

Ward / Parish: Abbey
Width: Varies between 1.5m – 5.9m, as shown shaded on the plan included in the Order: Bath and North East Somerset Council, City of Bath Definitive Map and Statement Modification Order (No.7 - Abbey) 2008.

Description of Route			
From		To	
County Road or Right of Way	Grid Reference	County Road or Right of Way	Grid Reference
Footpath CQ38	ST 7524 6494	Spring Gardens Road	ST 7527 6490
		SE	

General Description:

The footpath starts on footpath CQ38 and continues along a tarmac surfaced path in a south-westerly direction for a distance of approximately 9m to where the direction changes to south-easterly. The footpath continues for a distance of approximately 45m to where the direction changes to east-south-easterly. The footpath continues for a distance of approximately 3m up steps and continues for a distance of approximately 2m to where it finishes on Spring Gardens Road.

Non Conclusive Evidence	Conclusive Evidential Provisions	
Survey Date: 13/08/07	Conditions and Limitations	Position
New Path Number: BC54/9 Reason for inclusion: Definitive Map Modification Order to be made under s53(3)(c)(i) Wildlife and Countryside Act 1981. Bath and North East Somerset Council, City of Bath Definitive Map and Statement Modification Order (No. 7 - Abbey) 2008.	Steps	ST 7527 6490
		Width

Wildlife & Countryside Act 1981

Bath & North East Somerset Council
Public Footpath A11 at Abbey Ward, Bath. City of Bath Definitive
Map and Statement Modification Order (No.7 - Abbey) 2008

Bath & North East Somerset Council
Riverside
Temple Street
Keynsham
Bristol BS31 1LA
Tel 01225 477000

Key

Footpath to be added to the Definitive Map and Statement. The width of the footpath to be recorded is shown shaded.



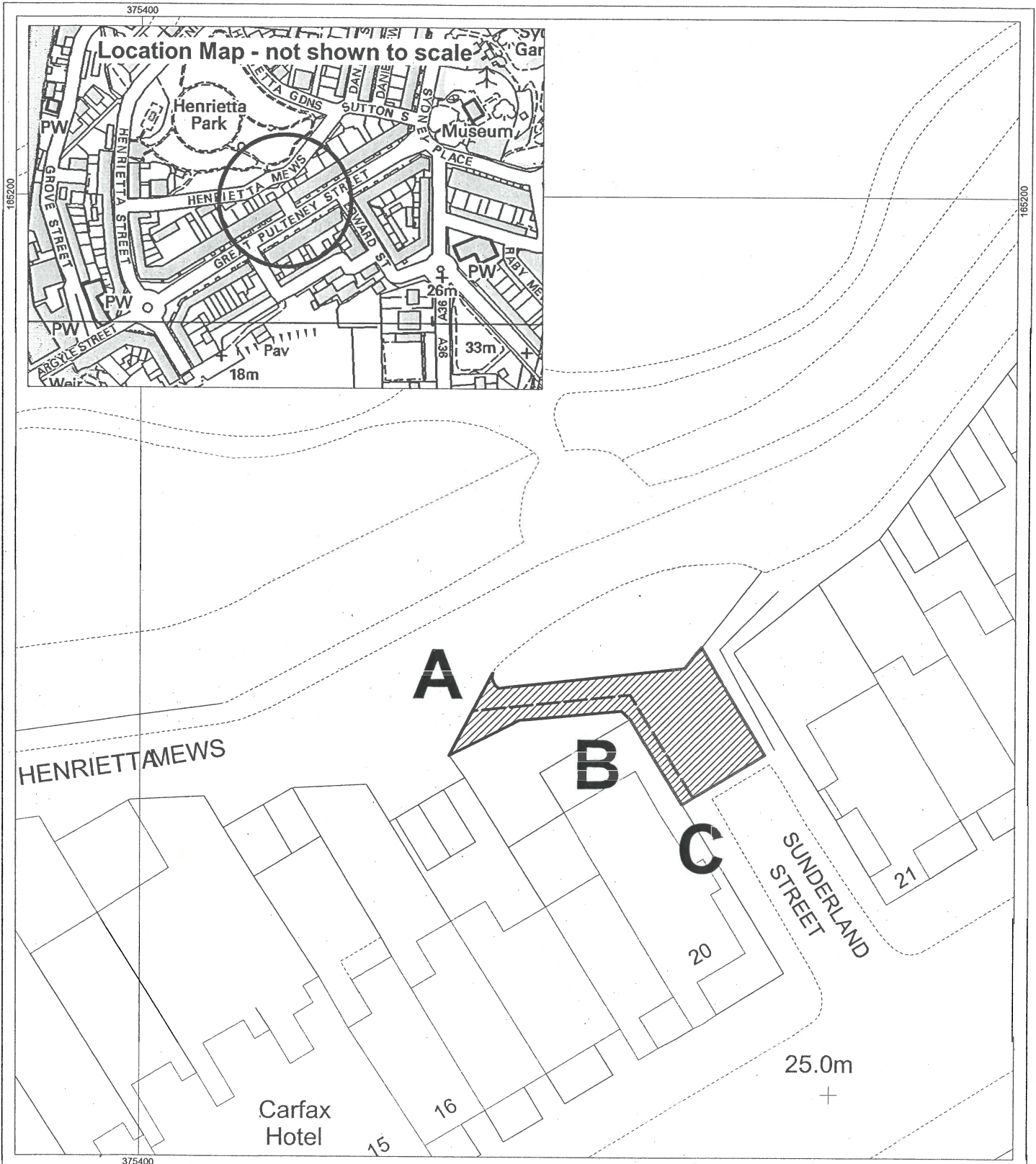
Map Number A11

Site Plan



Scale 1:500

Date: July 2008



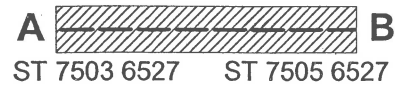
Wildlife & Countryside Act 1981

Bath & North East Somerset Council
Public Footpath AQ22 at Abbey Ward, Bath. City of Bath Definitive
Map and Statement Modification Order (No.7 - Abbey) 2008

Bath & North East Somerset Council
Riverside
Temple Street
Keynsham
Bristol BS31 1LA
Tel 01225 477000

Key

Footpath to be added to the Definitive Map and Statement. The width of the footpath to be recorded is shown shaded.



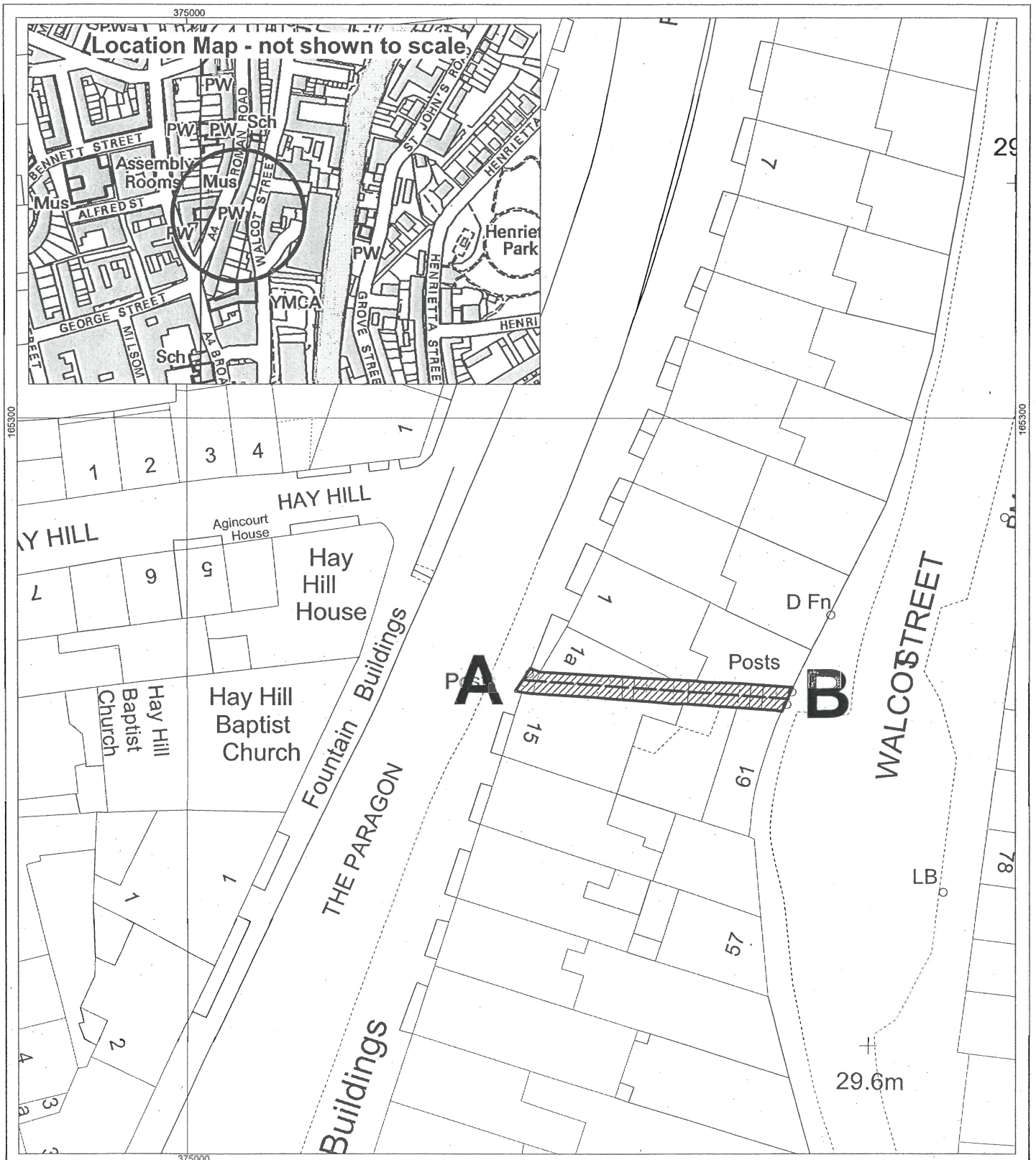
Map Number AQ22

Site Plan



Scale 1:500

Date: July 2008



Wildlife & Countryside Act 1981

Bath & North East Somerset Council
Public Footpath AQ23 at Abbey Ward, Bath. City of Bath Definitive
Map and Statement Modification Order (No.7 - Abbey) 2008

Bath & North East Somerset Council
Riverside
Temple Street
Keynsham
Bristol BS31 1LA
Tel 01225 477000

Key

Footpath to be added to the Definitive Map and Statement. The width of the footpath to be recorded is shown shaded.



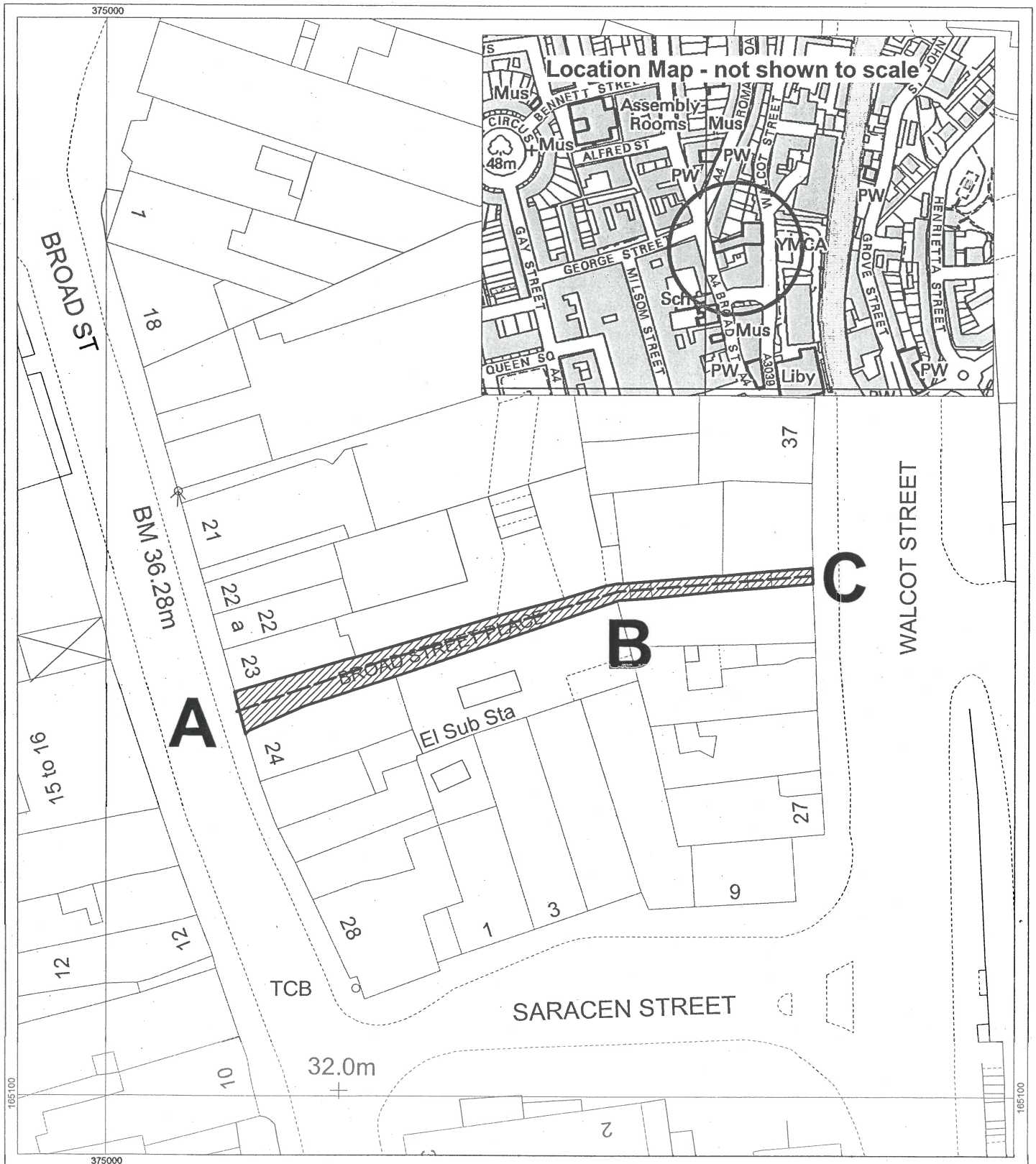
Map Number AQ23

Site Plan



Scale 1:500

Date: July 2008



Wildlife & Countryside Act 1981

Bath & North East Somerset Council
Public Footpath AQ24 at Abbey Ward, Bath. City of Bath Definitive
Map and Statement Modification Order (No.7 - Abbey) 2008

Bath & North East Somerset Council
Riverside
Temple Street
Keynsham
Bristol BS31 1LA
Tel 01225 477000

Key

Footpath to be added to the Definitive Map and Statement. The width of the footpath to be recorded is shown shaded.

Map Number AQ24

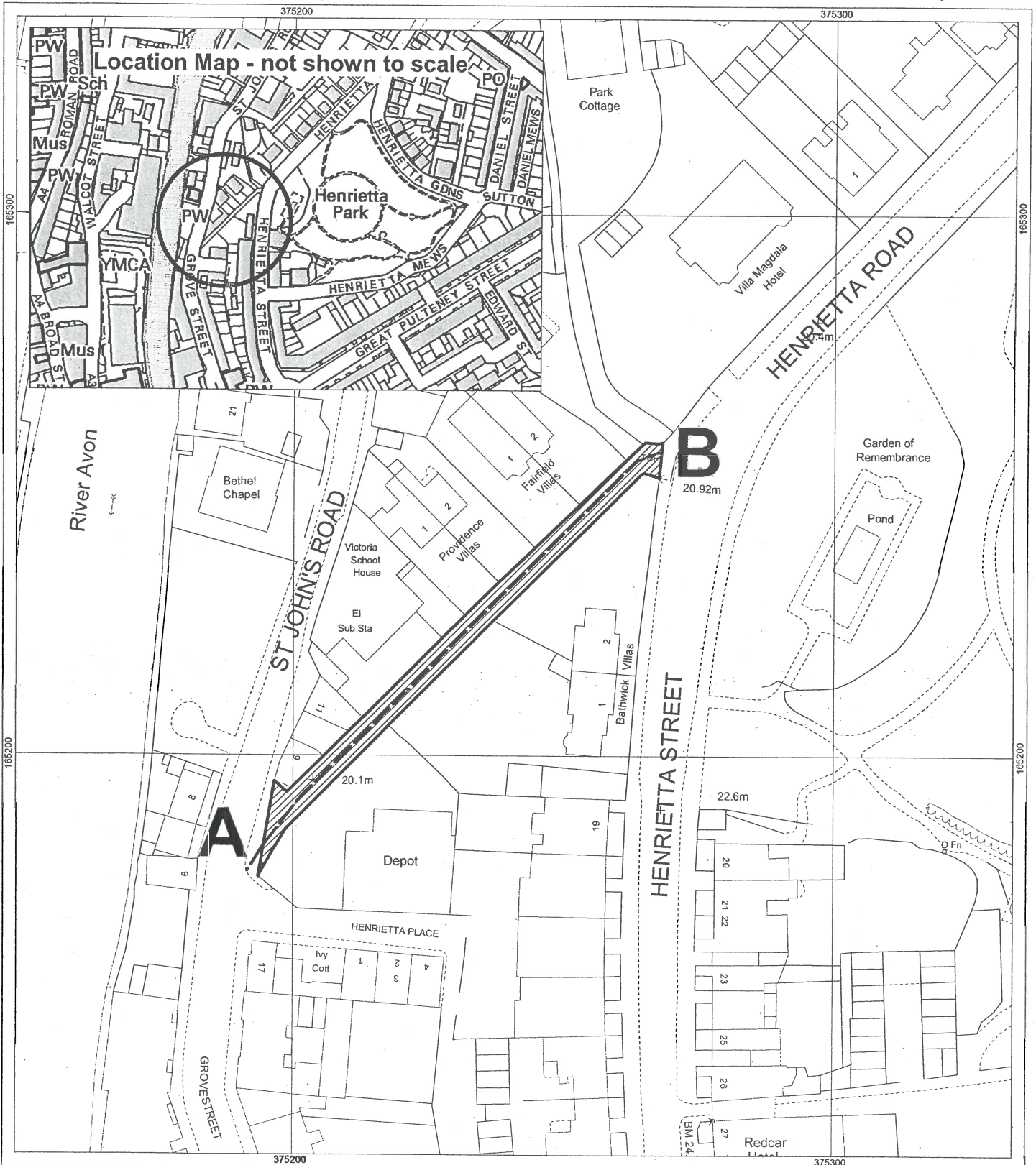
Site Plan



Scale 1:1000

Date: July 2008

A  **B**
ST 7519 6518 ST 7526 6525



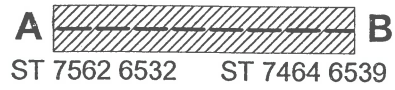
Wildlife & Countryside Act 1981

Bath & North East Somerset Council
Public Footpath AQ344 at Abbey Ward, Bath. City of Bath Definitive
Map and Statement Modification Order (No.7 - Abbey) 2008

Bath & North East Somerset Council
Riverside
Temple Street
Keynsham
Bristol BS31 1LA
Tel 01225 477000

Key

Footpath to be added to the Definitive Map and Statement. The width of the footpath to be recorded is shown shaded.



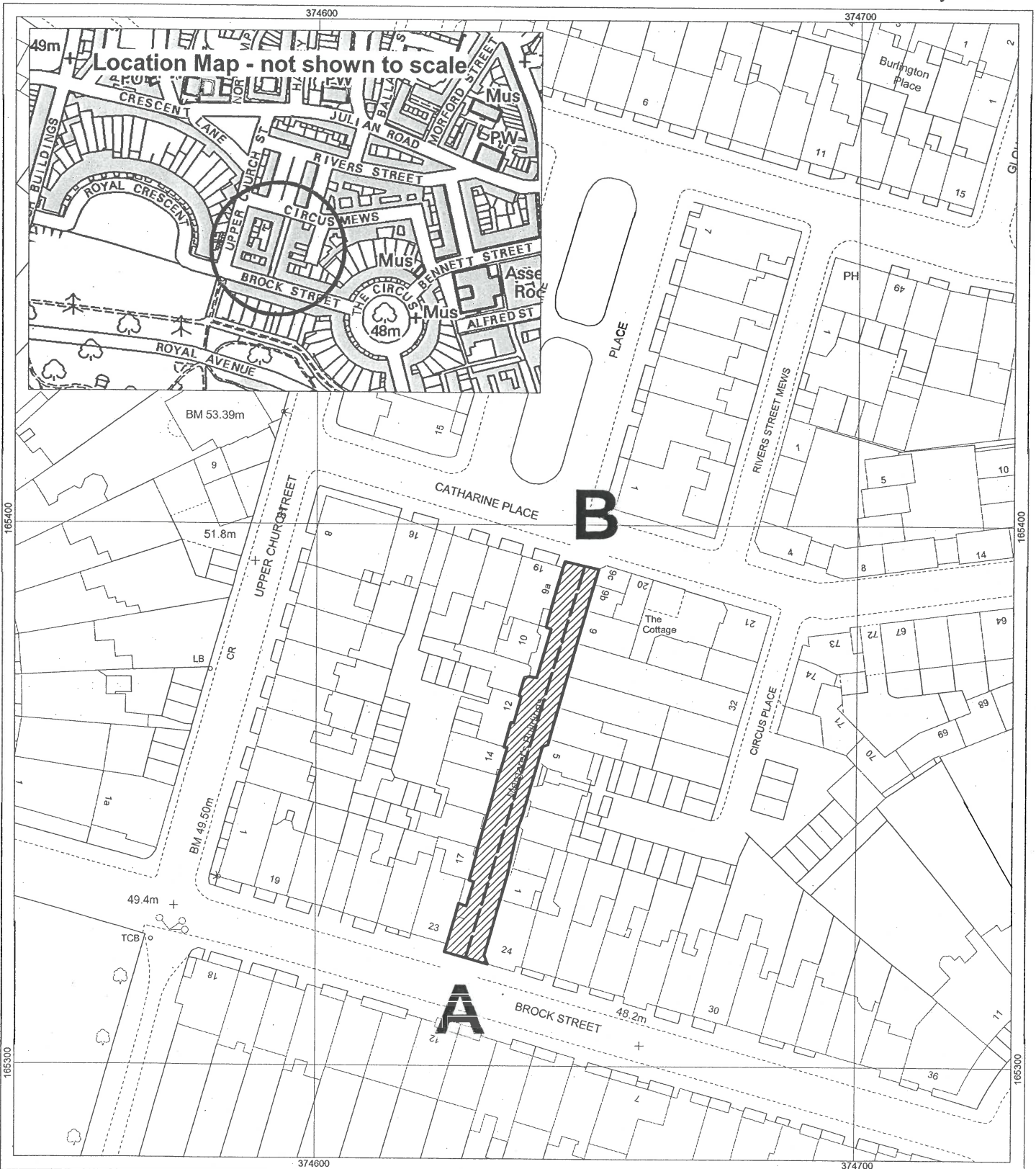
Map Number AQ344

Site Plan



Scale 1:1000

Date: July 2008



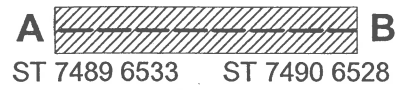
Wildlife & Countryside Act 1981

Bath & North East Somerset Council
Public Footpath AQ345 at Abbey Ward, Bath. City of Bath Definitive
Map and Statement Modification Order (No.7 - Abbey) 2008

Bath & North East Somerset Council
Riverside
Temple Street
Keynsham
Bristol BS31 1LA
Tel 01225 477000

Key

Footpath to be added to the Definitive Map and Statement. The width of the footpath to be recorded is shown shaded.



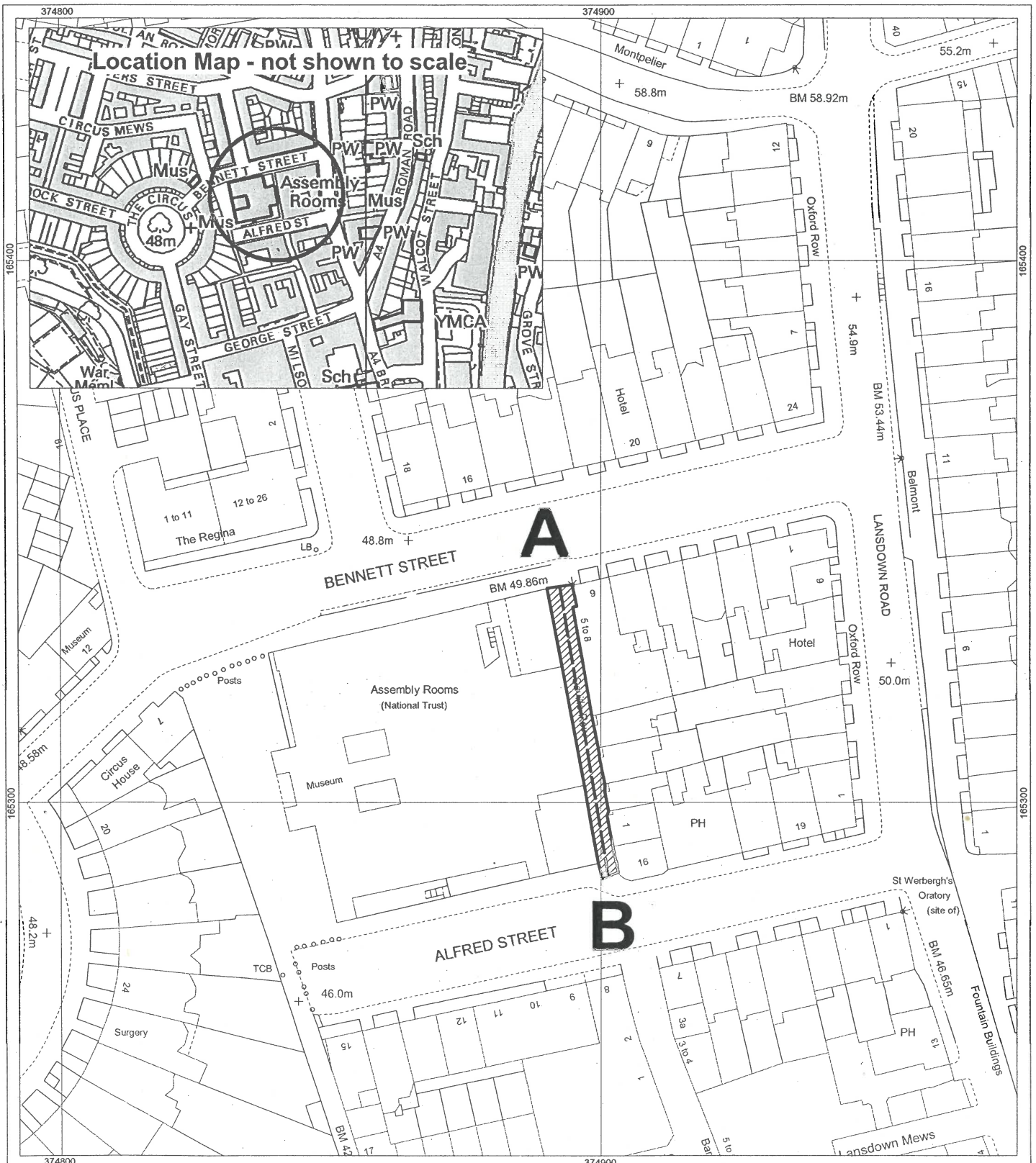
Map Number AQ345

Site Plan



Scale 1:1000

Date: July 2008



Wildlife & Countryside Act 1981

Bath & North East Somerset Council
Public Footpath AQ346 at Abbey Ward, Bath. City of Bath Definitive
Map and Statement Modification Order (No.7 - Abbey) 2008

Bath & North East Somerset Council
Riverside
Temple Street
Keynsham
Bristol BS31 1LA
Tel 01225 477000

Key

Footpath to be added to the Definitive Map and Statement. The width of the footpath to be recorded is shown shaded.



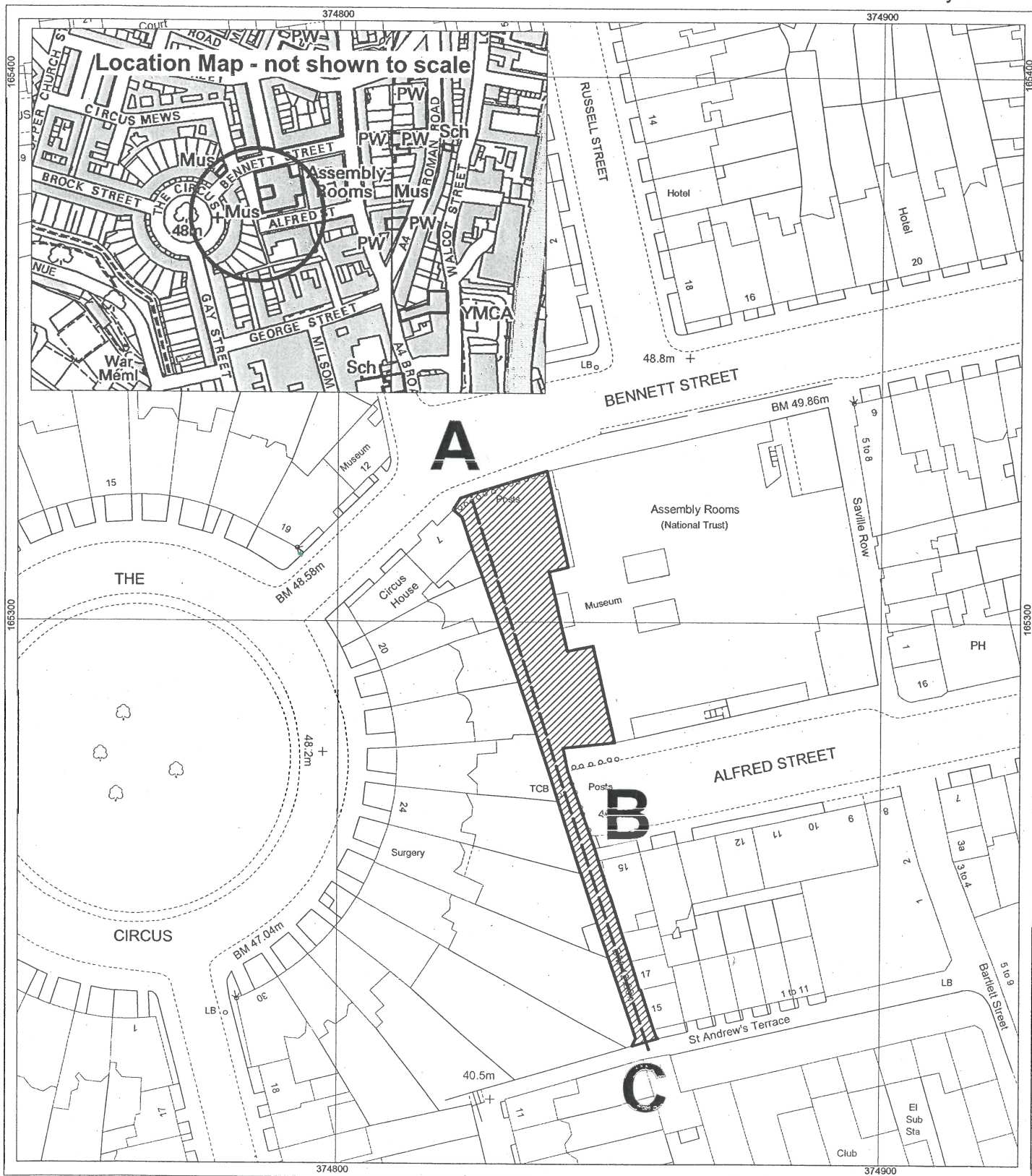
Map Number AQ346

Site Plan



Scale 1:1000

Date: July 2008



Wildlife & Countryside Act 1981

Bath & North East Somerset Council
Public Footpath AQ347 at Abbey Ward, Bath. City of Bath Definitive
Map and Statement Modification Order (No.7 - Abbey) 2008

Bath & North East Somerset Council
Riverside
Temple Street
Keynsham
Bristol BS31 1LA
Tel 01225 477000

Key

Footpath to be added to the Definitive Map and Statement. The width of the footpath to be recorded is shown shaded.



Map Number AQ347

Site Plan



Scale 1:1000

Date: July 2008



Wildlife & Countryside Act 1981

Bath & North East Somerset Council
Public Footpath AQ348 at Abbey Ward, Bath. City of Bath Definitive
Map and Statement Modification Order (No.7 - Abbey) 2008

Bath & North East Somerset Council
Riverside
Temple Street
Keynsham
Bristol BS31 1LA
Tel 01225 477000

Key

Footpath to be added to the Definitive Map and Statement. The width of the footpath to be recorded is shown shaded.

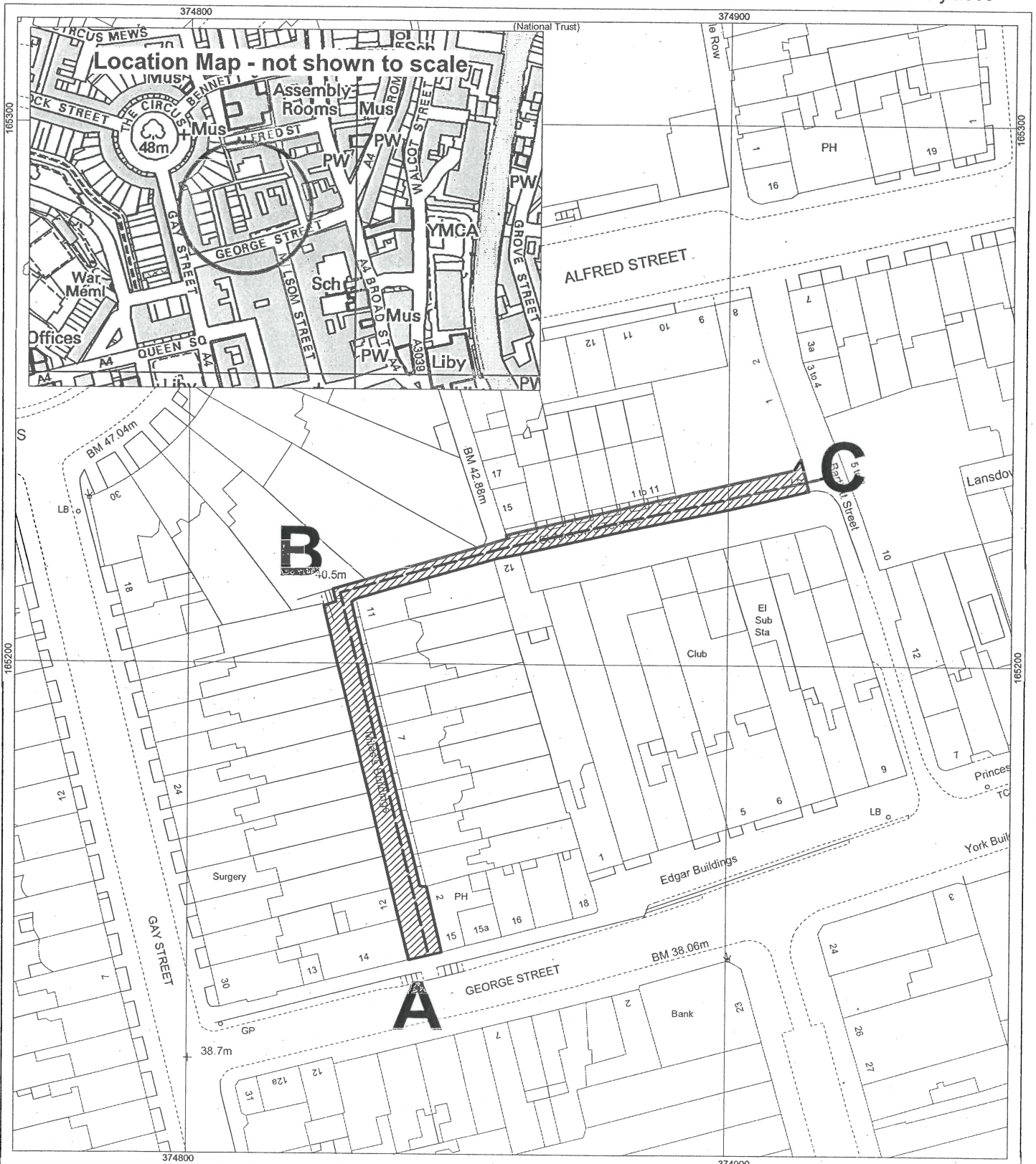
Map Number AQ348

Site Plan



Scale 1:1000

Date: July 2008



Wildlife & Countryside Act 1981

Bath & North East Somerset Council
Public Footpath AQ360 at Abbey Ward, Bath. City of Bath Definitive
Map and Statement Modification Order (No.7 - Abbey) 2008

Bath & North East Somerset Council
Riverside
Temple Street
Keynsham
Bristol BS31 1LA
Tel 01225 477000

Key

Footpath to be added to the Definitive Map and Statement. The width of the footpath to be recorded is shown shaded.

Map Number AQ360

Site Plan

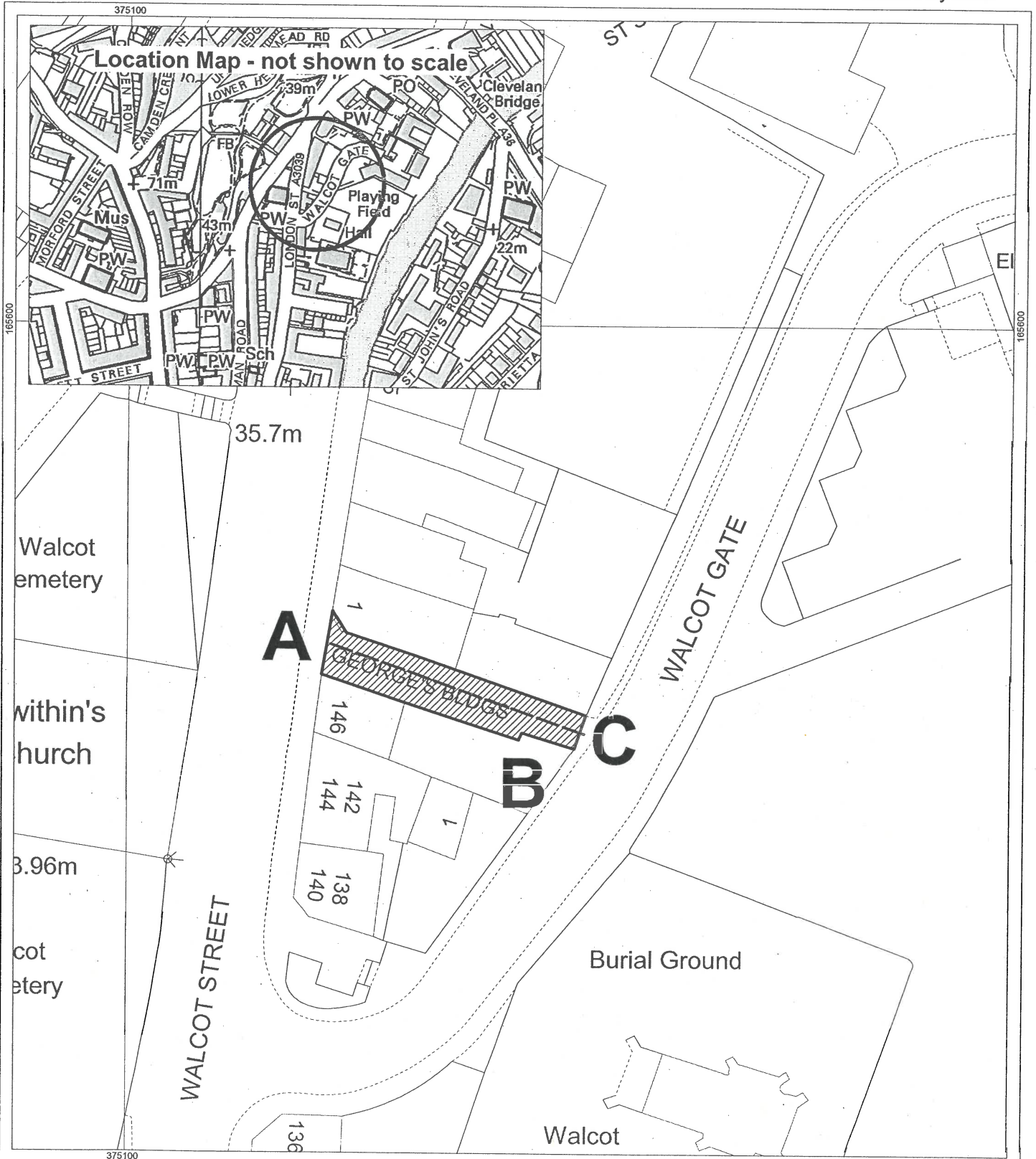


Scale 1:500

Date: July 2008



ST 7511 6557 ST 7514 6556



Wildlife & Countryside Act 1981

Bath & North East Somerset Council
Public Footpath AQ363 at Abbey Ward, Bath. City of Bath Definitive
Map and Statement Modification Order (No.7 - Abbey) 2008

Bath & North East Somerset Council
Riverside
Temple Street
Keynsham
Bristol BS31 1LA
Tel 01225 477000

Key

Footpath to be added to the Definitive Map and Statement. The width of the footpath to be recorded is shown shaded.



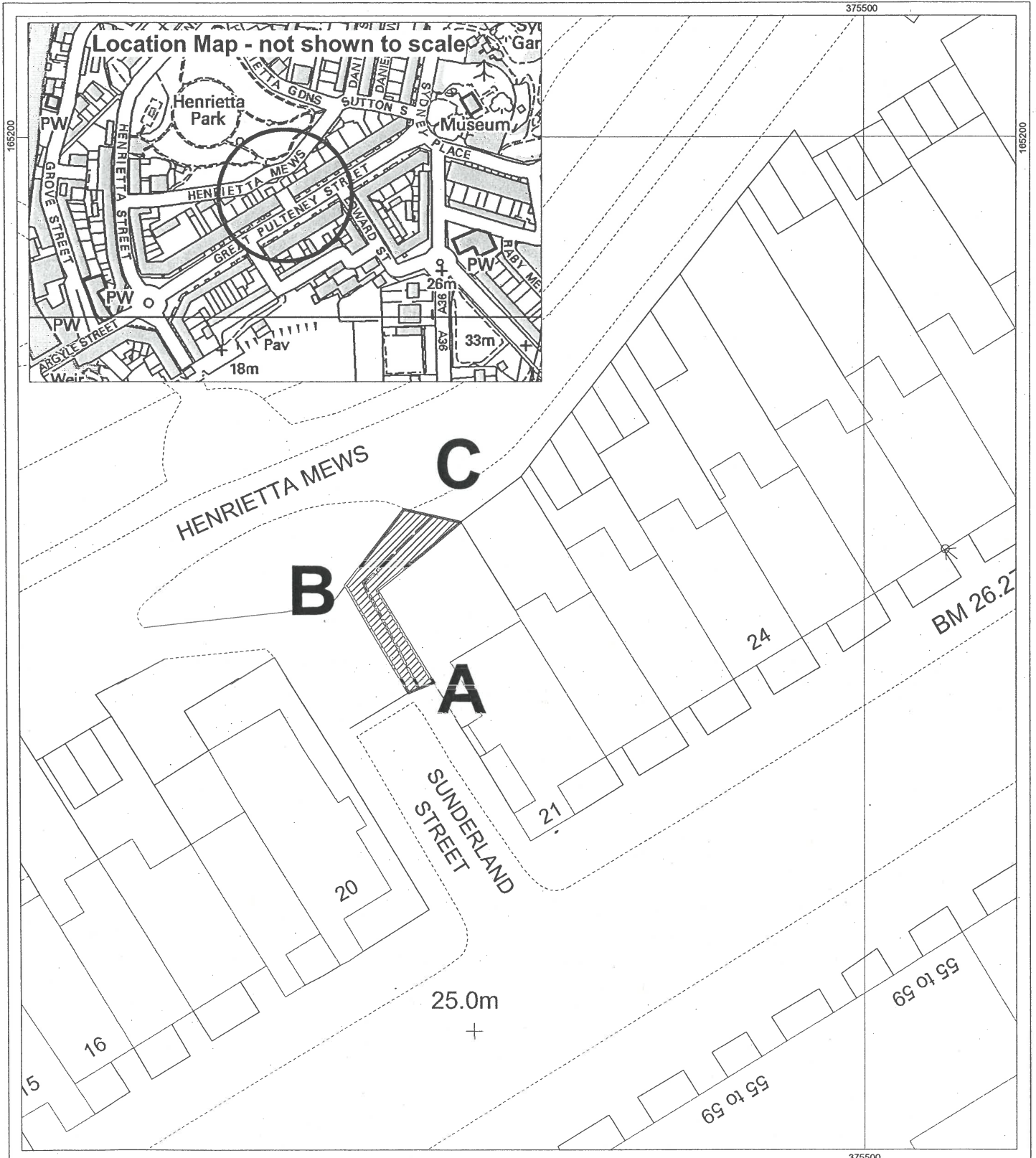
Map Number AQ363

Site Plan



Scale 1:500

Date: July 2008



Wildlife & Countryside Act 1981

Bath & North East Somerset Council
Public Footpath AQ427b at Abbey Ward, Bath. City of Bath Definitive
Map and Statement Modification Order (No.7 - Abbey) 2008

Bath & North East Somerset Council
Riverside
Temple Street
Keynsham
Bristol BS31 1LA
Tel 01225 477000

Key

Footpath to be added to the Definitive Map and Statement.
The width of the footpath to be recorded is shown shaded.

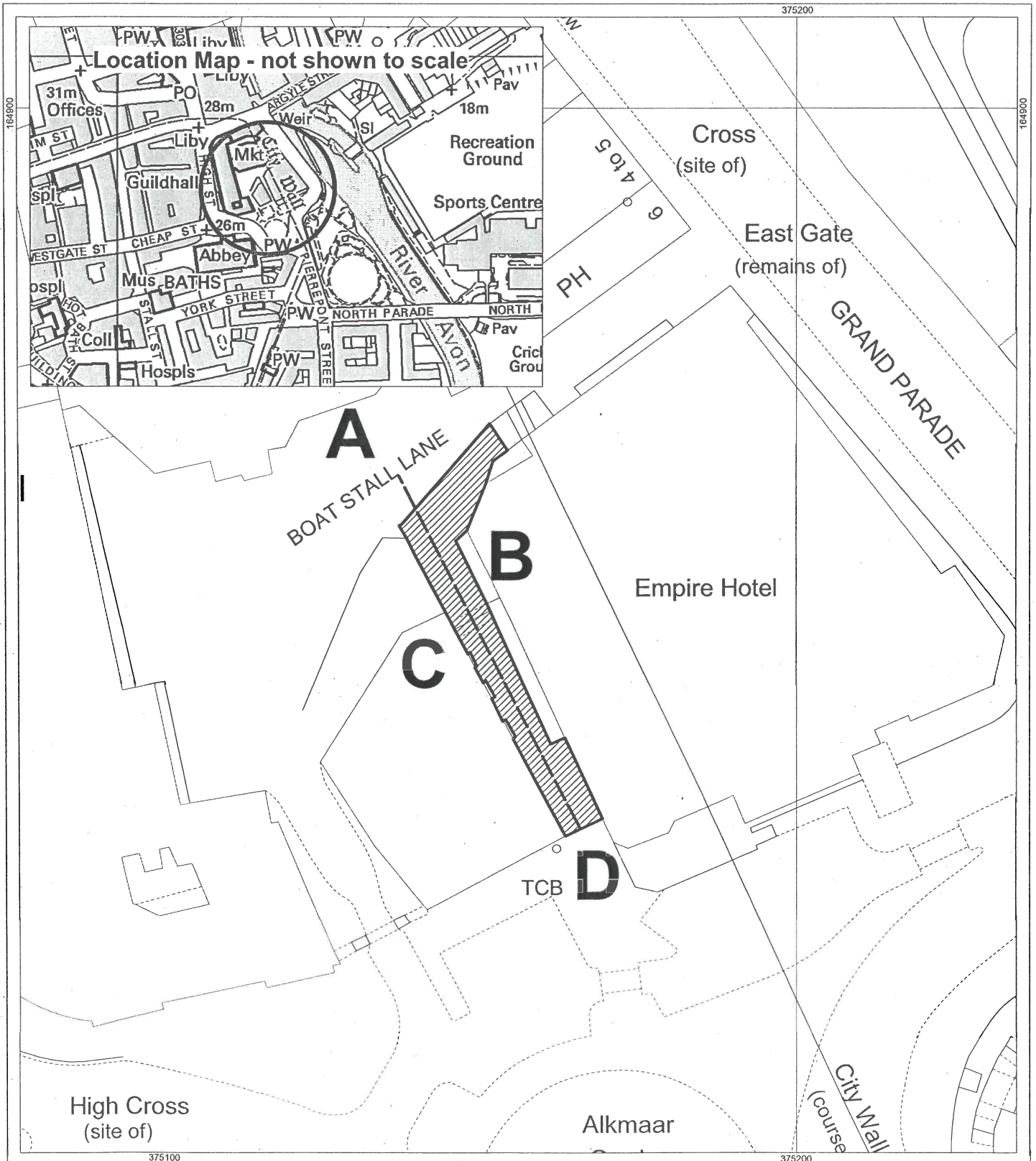
Map Number AQ427b

Site Plan



Scale 1:500

Date: July 2008



Wildlife & Countryside Act 1981

Bath & North East Somerset Council
Public Footpath AQ547 at Abbey Ward, Bath. City of Bath Definitive
Map and Statement Modification Order (No.7 - Abbey) 2008

Bath & North East Somerset Council
Riverside
Temple Street
Keynsham
Bristol BS31 1LA
Tel 01225 477000

Key

Footpath to be added to the Definitive Map and Statement. The width of the footpath to be recorded is shown shaded.

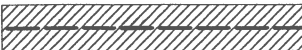
Map Number AQ547

Site Plan



Scale 1:1000

Date: July 2008

A  **B**
ST 7497 6528 ST 7502 6529



Wildlife & Countryside Act 1981

Bath & North East Somerset Council
Public Footpath AQ569 at Abbey Ward, Bath. City of Bath Definitive
Map and Statement Modification Order (No.7 - Abbey) 2008

Bath & North East Somerset Council
Riverside
Temple Street
Keynsham
Bristol BS31 1LA
Tel 01225 477000

Key

Footpath to be added to the Definitive Map and Statement. The width of the footpath to be recorded is shown shaded.



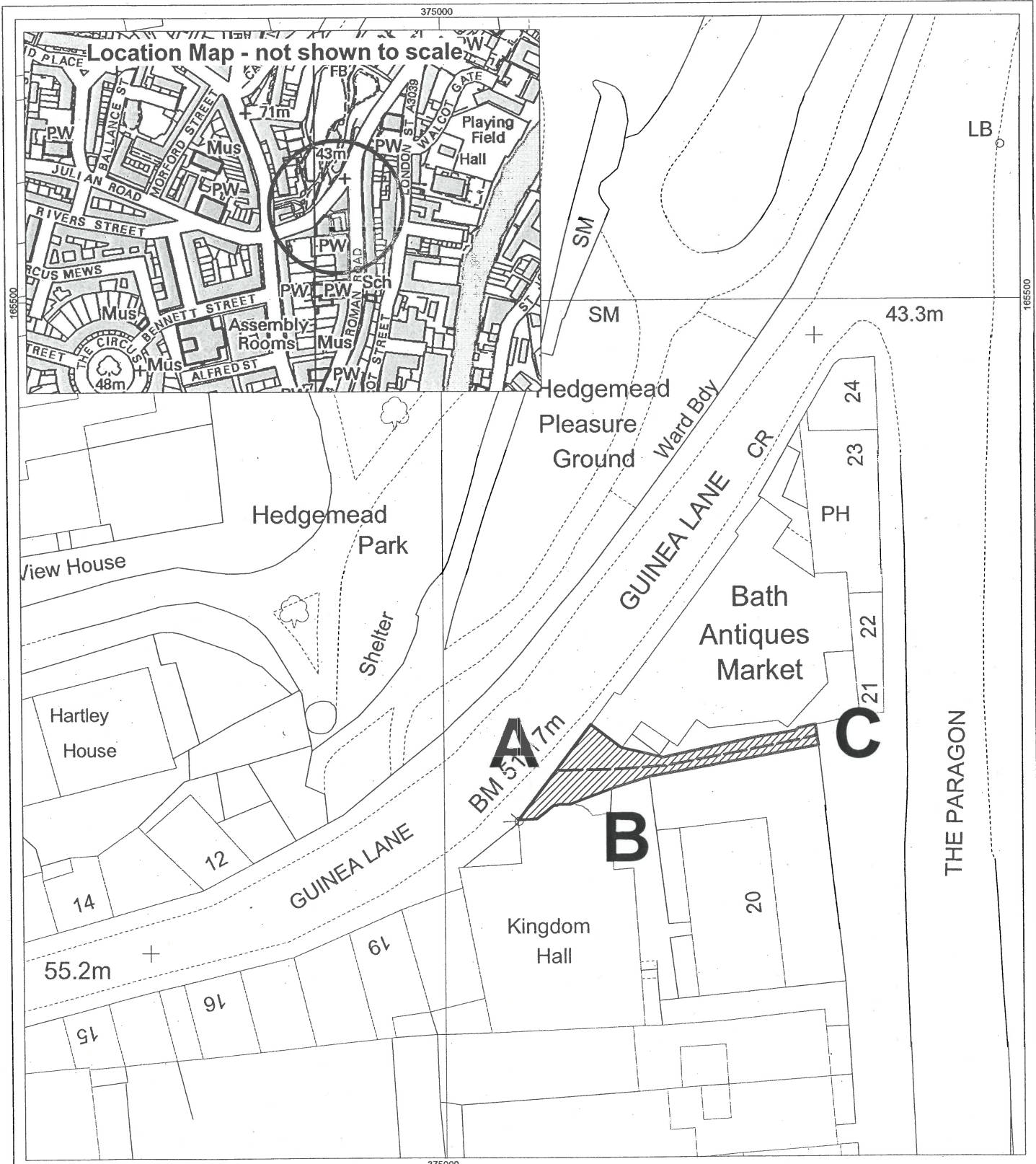
Map Number AQ569

Site Plan



Scale 1:500

Date: July 2008



Wildlife & Countryside Act 1981

Bath & North East Somerset Council
Public Footpath CQ38 at Abbey Ward, Bath. City of Bath Definitive
Map and Statement Modification Order (No.7 - Abbey) 2008

Bath & North East Somerset Council
Riverside
Temple Street
Keynsham
Bristol BS31 1LA
Tel 01225 477000

Key

Footpath to be added to the Definitive Map and Statement.
The width of the footpath to be recorded is shown shaded.

Map Number CQ38

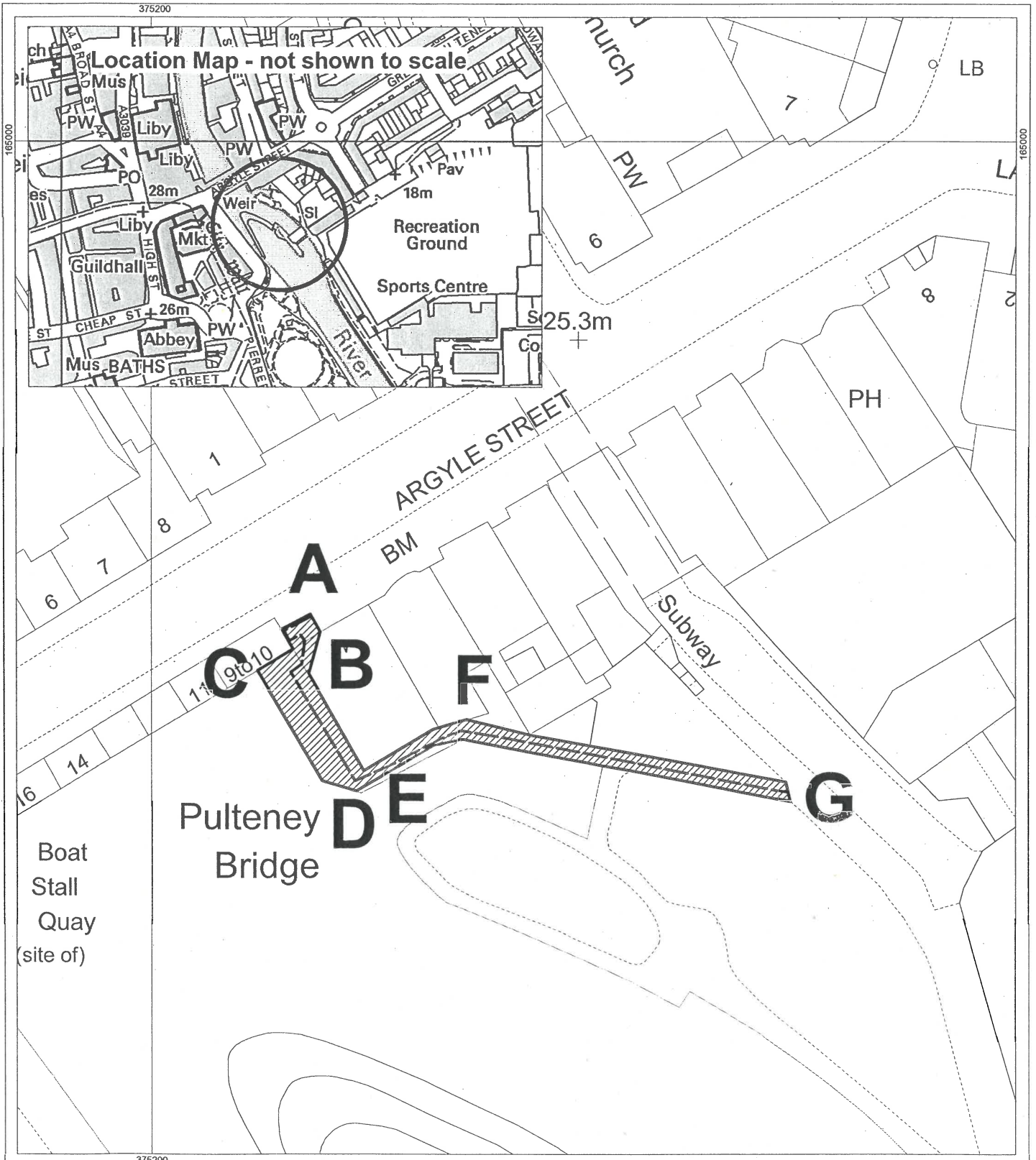
Site Plan



Scale 1:500

Date: July 2008

A  **B**  **C**  **D**  **E**  **F**
ST 7521 6495 ST 7525 6493



Wildlife & Countryside Act 1981

Bath & North East Somerset Council
Public Footpath CQ39 at Abbey Ward, Bath. City of Bath Definitive
Map and Statement Modification Order (No.7 - Abbey) 2008

Bath & North East Somerset Council
Riverside
Temple Street
Keynsham
Bristol BS31 1LA
Tel 01225 477000

Key

Footpath to be added to the Definitive Map and Statement.
The width of the footpath to be recorded is shown shaded.

Map Number CQ39

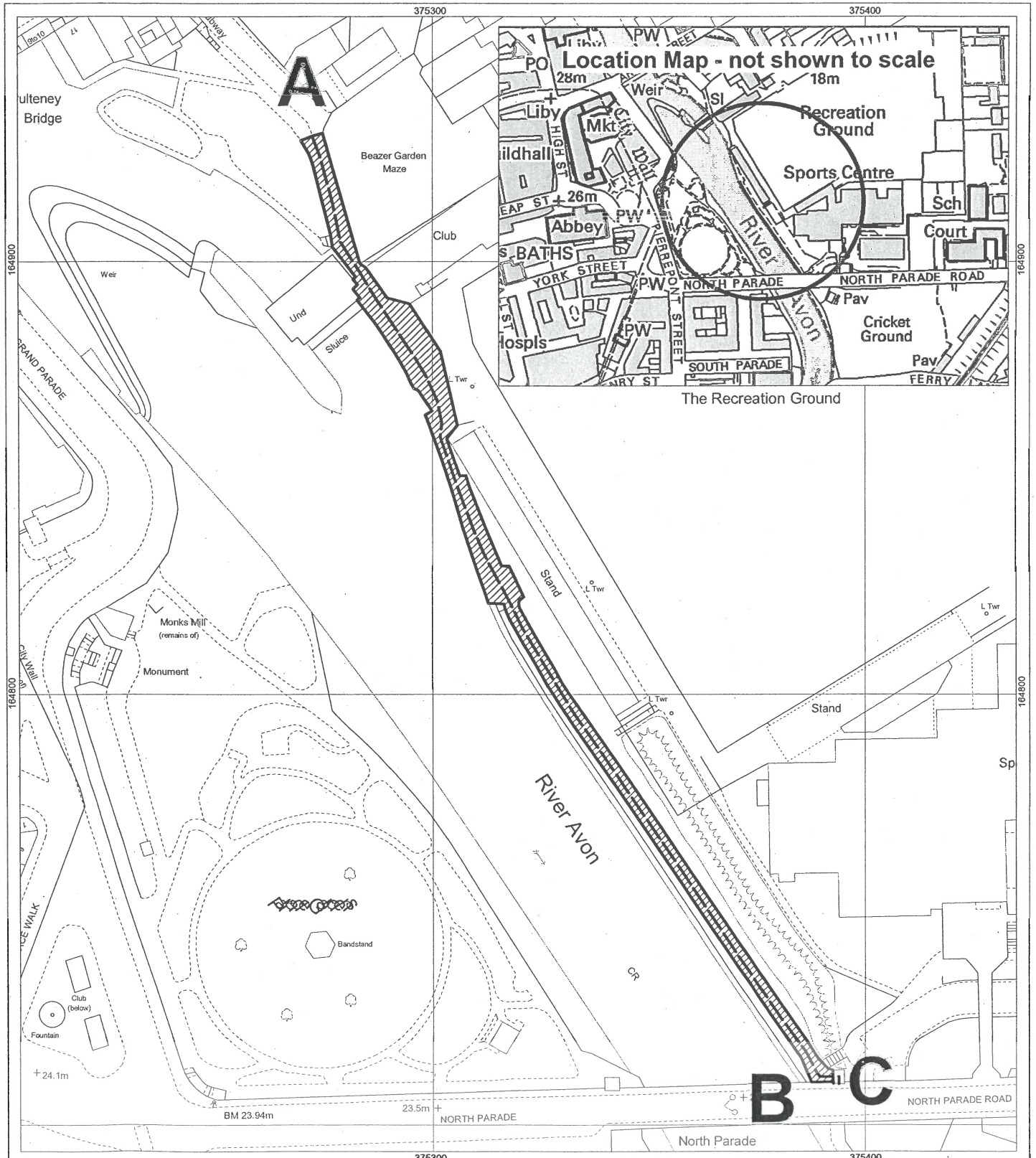
Site Plan



Scale 1:1250

Date: July 2008

A  **B**  **C**
ST 7527 6492 ST 7539 6470



Wildlife & Countryside Act 1981

Bath & North East Somerset Council
 Riverside
 Temple Street
 Keynsham
 Bristol BS31 1LA
 Tel 01225 477000

Bath & North East Somerset Council
 Public Footpaths UN700a & UN700b at Abbey Ward, Bath. City of Bath Definitive
 Map and Statement Modification Order (No.7 - Abbey) 2008

Key

Footpaths to be added to the Definitive Map and Statement. The width of the footpaths to be recorded is shown shaded.

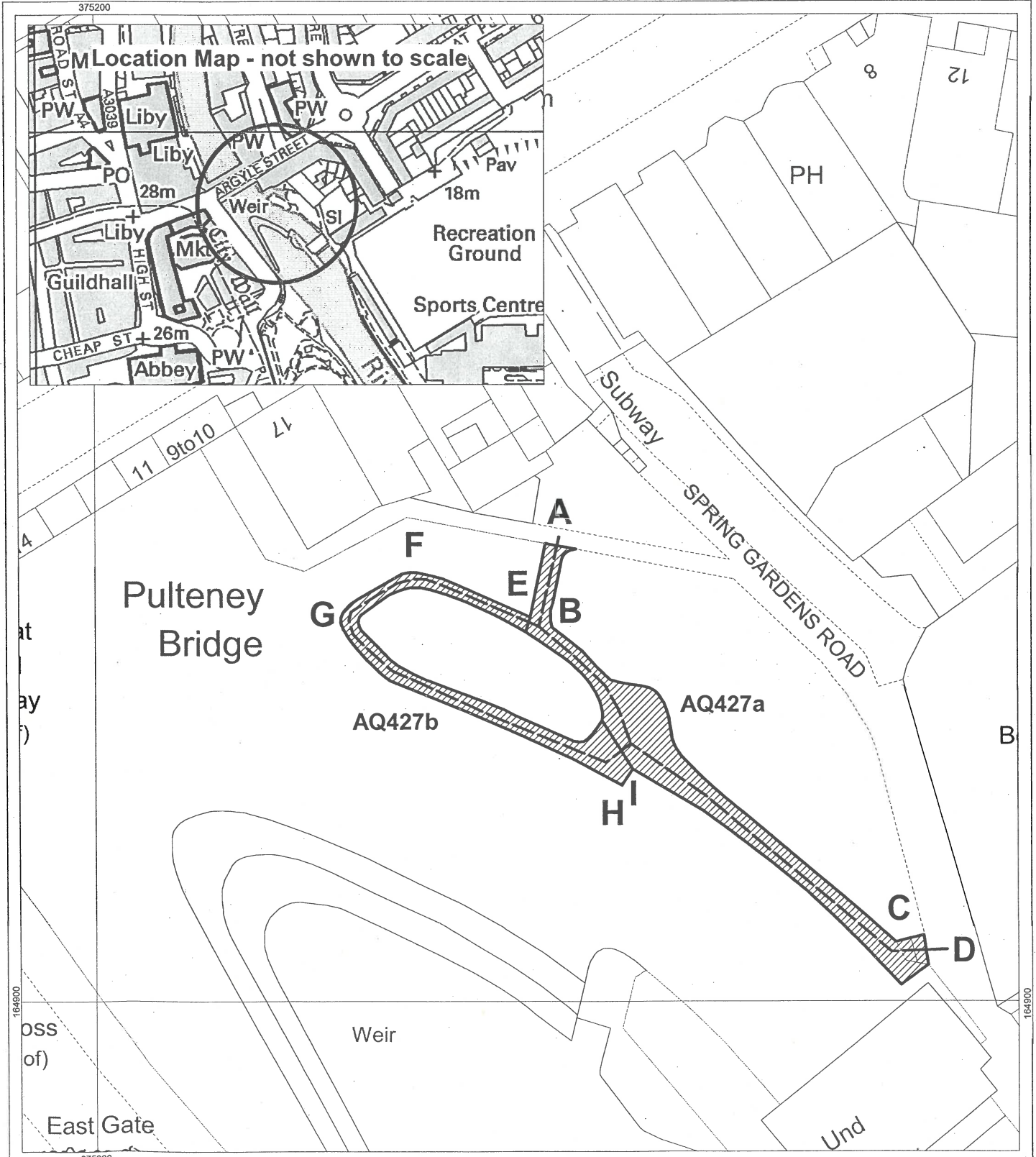
Map Number UN700

Site Plan



Scale 1:500

Date: July 2008



In pursuance of its powers conferred by Schedule 15 of the Wildlife and Countryside Act 1981, the Council hereby confirms the above Order.

The COMMON SEAL of
BATH AND NORTH EAST SOMERSET
COUNCIL

was hereunto affixed
this 22nd day of October 2008
in the presence of:-



Authorized signatory

AUTHORITY OF SEALING	
Council resolution	Regulatory (Access)
Committee minutes	9 of 8th July 2008
Initials	wlc