





Kingsmead Ward

Public Rights of Way

Date: 24/03/2022

- Public footpath 
- Public Bridleway 
- Restricted byway 
- Byway Open to All Traffic 

Ward Boundary 

Scale: 1:6,500

Bath & North East
Somerset Council

This information does not prejudice the discovery of any additional public rights of way that are subsequently found to exist.

