

WILDLIFE AND COUNTRYSIDE ACT 1981CITY OF BATH DEFINITIVE MAP AND STATEMENTBath and North East Somerset Council (City of Bath Definitive Map and Statement Modification Order) (No.2 - Lambridge) 2006

This Order is made by Bath and North East Somerset Council under section 53(2)(b) of the Wildlife and Countryside Act 1981 ('the Act') because it appears to that authority that the City of Bath Definitive Map and Statement require modification in consequence of the occurrence of an event specified in section 53(3)(c)(i), namely that a right of way which is not shown on the map and statement subsists or is reasonably alleged to subsist over land in the area to which the map relates, being a right of way to which this Part applies.

The authority has consulted with every local authority whose area includes the land to which the order relates. The Bath and North East Somerset Council hereby order that:


1. For the purposes of this order the relevant date is 1<sup>st</sup> June 2006.
2. The City of Bath Definitive Map and Statement shall be modified as described in Part I and Part II of the Schedule and shown on the map attached to the Order.
3. This order shall take effect on the date it is confirmed and may be cited as the Bath and North East Somerset Council (City of Bath Definitive Map and Statement Modification Order) (No.2 - Lambridge) 2006.

Given under the Common Seal of the Bath and North East Somerset Council the 5<sup>th</sup> day of July 2006.

The COMMON SEAL of the  
BATH AND NORTH EAST SOMERSET  
COUNCIL

was hereunto affixed  
in the presence of:-

Authorised signatory



<b>AUTHORITY FOR SEALING</b>	
Regulatory (Access) Committee	
Council resolution	
Committee minute	45 18/ 4/06
	of
	KE

In pursuance of its powers conferred by Schedule 15 of the Wildlife and Countryside Act 1981, the Council hereby confirms the above Order.

The COMMON SEAL of  
BATH AND NORTH EAST SOMERSET  
COUNCIL

was hereunto affixed  
this 15<sup>th</sup> day of November 2006  
in the presence of:-



*AK Brookes*

Authorised signatory

<b>AUTHORITY FOR SEALING</b>	
Regulatory (Access) Committee	
Council resolution	
Committee minute	45 18/11/06
Initials	KE

## SCHEDULE

### PART I

#### Modification of Definitive Map

##### Description of paths or ways to be added

###### AQ301a

A footpath in Bath and North East Somerset running from point A on AQ301f at Grid Reference ST 7606 6695 in a northerly direction for a distance of approximately 91m to point B where it ends on Valley View Road at Grid Reference ST 7606 6704 and shown by a broken black line with short intervals marked A-B on the map numbered AQ301 annexed to this order, the number of this footpath to be known as BC66/5.

###### AQ301b

A footpath in Bath and North East Somerset running from point C on AQ301d at Grid Reference ST 7605 6701 in a north-north easterly direction for a distance of approximately 28m to point D where it ends on Valley View Road at Grid Reference ST 7606 6704 and shown by a broken black line with short intervals marked C-D on the map numbered AQ301 annexed to this order, the number of this footpath to be known as BC67/2.

###### AQ301c

A footpath in Bath and North East Somerset running from point E on AQ301a at Grid Reference ST 7606 6702 in an easterly direction for a distance of approximately 22m to steps at point F where it ends on Rose Hill at Grid Reference ST 7609 6702 and shown by a broken black line with short intervals marked E-F on the map numbered AQ301 annexed to this order, the number of this footpath to be known as BC67/3.

###### AQ301d

A footpath in Bath and North East Somerset running from point G on AQ301e at Grid Reference ST 7605 6697 in a northerly direction for a distance of approximately 34m to point C at Grid Reference ST 7605 6701 where the direction changes to north easterly for a distance of approximately 12m to point H where it ends on AQ301a at Grid Reference ST 7606 6701 and shown by a broken black line with short intervals marked G-C-H on the map numbered AQ301 annexed to this order, the number of this footpath to be known as BC66/4.

###### AQ301e

A footpath in Bath and North East Somerset running from point I on AQ301f at Grid Reference ST 7603 6696 in a north easterly direction for a distance of approximately 22m to point G at Grid Reference ST 7605 6697 where the direction changes to easterly for a distance of approximately 9m to point J where it ends on AQ301a at Grid Reference ST 7606 6698 and shown by a broken black line with short intervals marked I-G-J on the map numbered AQ301 annexed to this order, the number of this footpath to be known as BC66/3.

###### AQ301f

A footpath in Bath and North East Somerset running from point K on AQ315a at Grid Reference ST 7602 6698 in a south easterly direction for a distance of approximately 51m to point L at a set of staggered barriers at Grid Reference ST 7605 6695. The direction changes to north easterly and continues for a distance of approximately 8m to a set of staggered barriers at point M at Grid Reference ST 7606 6695 and continues for a distance of approximately 15m to point N where it ends on Rose Hill at Grid Reference ST 7608 6695 and shown by a broken black line with short intervals

marked K–L–M–N on the map numbered AQ301 annexed to this order, the number of this footpath to be known as BC66/2.

#### AQ314

A footpath in Bath and North East Somerset running from point A on Hill View Road at Grid Reference ST 7592 6699 in a south easterly direction for a distance of approximately 34m to point B where it ends on Rose Hill at Grid Reference ST 7594 6697 and shown by a broken black line with short intervals marked A–B on the map numbered AQ314 annexed to this order, the number of this footpath to be known as BC56/23.

#### AQ315a

A footpath in Bath and North East Somerset running from point A on Rose Hill at Grid Reference ST 7595 6695 in a south easterly direction for a distance of approximately 18m to point B at a set of staggered barriers at Grid Reference ST 7596 6694. It continues for a distance of approximately 6m to point C at Grid Reference ST 7597 6694 where the direction changes to north easterly and continues for a distance of approximately 82m to point D at Grid Reference ST 7603 6699 where the direction changes to north-north easterly and continues for a distance of approximately 16m to point E where it ends on CQ86 at Grid Reference ST 7603 6701 and shown by a broken black line with short intervals marked A–B–C–D–E on the map numbered AQ315a annexed to this order, the number of this footpath to be known as BC56/22(Part).

#### AQ315b

A footpath in Bath and North East Somerset running from point A on Rose Hill at Grid Reference ST 7601 6700 in a south easterly direction for a distance of approximately 19m to point B where it ends on AQ315a at Grid Reference ST 7602 6698 and shown by a broken black line with short intervals marked A–B on the map numbered AQ315b annexed to this order, the number of this footpath to be known as BC67/1.

#### AQ319a

A footpath in Bath and North East Somerset running from a barrier at point A on CQ74 at Grid Reference ST 7598 6683 in a south easterly direction for a distance of approximately 21m to point B where it ends on Eldon Place at Grid Reference ST 7600 6682 and shown by a broken black line with short intervals marked A–B on the map numbered AQ319a annexed to this order, the number of this footpath to be known as BC56/21(Part).

#### AQ329

A footpath in Bath and North East Somerset running from point A on Eldon Place at Grid Reference ST 7601 6681 in a south easterly direction for a distance of approximately 138m to point B at Grid Reference ST 7611 6671 where the direction changes to north easterly. It continues for a distance of approximately 20m to point C where it ends on Dafford Street at Grid Reference ST 7612 6673 and shown by a broken black line with short intervals marked A–B–C on the map numbered AQ329 annexed to this order, the number of this footpath to be known as BC66/8.

#### AQ5

A footpath in Bath and North East Somerset running from a barrier at point A on BQ37 at Grid Reference ST 7591 6676 and crosses the Recreation Ground in a north-north easterly direction for a distance of approximately 211m to point B at Grid Reference ST 7600 6696 where the direction changes to north easterly. The footpath continues for a distance of approximately 13m to point C where it ends on AQ6 at Grid Reference ST 7601 6697 and shown by a broken black line with short intervals marked A–B–C on the map numbered AQ5 annexed to this order, the number of this footpath to be known as BC56/20.

#### AQ6

A footpath in Bath and North East Somerset running from point A on AQ315a at Grid Reference ST 7601 6697 in a south easterly direction for a distance of approximately 86m to point B at Grid Reference ST 7605 6690 and continuing for a further 39m to where it ends at a barrier at point C on Brooklyn Road at Grid Reference ST 7607 6686 and shown by a broken black line with short intervals marked A-B-C on the map numbered AQ6 annexed to this order, the number of this footpath to be known as BC66/1.

#### BQ37

A footpath in Bath and North East Somerset running from point A on Spring Vale at Grid Reference ST 7588 6673 in a north easterly direction for a distance of approximately 48m to point B where it ends on AQ5 and CQ75 at Grid Reference ST 7591 6676 and shown by a broken black line with short intervals marked A-B on the map numbered BQ37 annexed to this order, the number of this footpath to be known as BC56/18(Part).

#### CQ73

A footpath in Bath and North East Somerset running from point A on AQ6 at Grid Reference ST 7605 6690 in a north-north easterly direction for a distance of approximately 46m to point B where it ends on AQ301f at Grid Reference ST 7605 6695 and shown by a broken black line with short intervals marked A-B on the map numbered CQ73 annexed to this order, the number of this footpath to be known as BC66/6.

#### CQ74

A footpath in Bath and North East Somerset running from point A on AQ319a at Grid Reference ST 7599 6683 in a north-north easterly direction for a distance of approximately 34m to point B at Grid Reference ST 7599 6686 where the direction changes to north-north westerly. The footpath continues for a distance of approximately 81m to point C where it ends on AQ315a at Grid Reference ST 7597 6694 and shown by a broken black line with short intervals marked A-B-C on the map numbered CQ74 annexed to this order, the number of this footpath to be known as BC56/21(Part).

#### CQ75

A footpath in Bath and North East Somerset running from a barrier at point A on BQ37 at Grid Reference ST 7592 6676 in a north easterly direction for a distance of approximately 71m to point B at Grid Reference ST 7597 6681 where the direction changes to south easterly. The footpath continues for a distance of approximately 20m to point C where it ends on Eldon Place at Grid Reference ST 7598 6680 and shown by a broken black line with short intervals marked A-B-C on the map numbered CQ75 annexed to this order, the number of this footpath to be known as BC56/18(Part).

#### CQ76

A footpath in Bath and North East Somerset running from point A on CQ75 at Grid Reference ST 7593 6678 in a south easterly direction for a distance of approximately 13m to a barrier at point B at Grid Reference ST 7594 6677. The footpath continues for a distance of approximately 5m to point C where it ends on Eldon Place at Grid Reference ST 7595 6677 and shown by a broken black line with short intervals marked A-B-C on the map numbered CQ76 annexed to this order, the number of this footpath to be known as BC56/19.

#### CQ81

A footpath in Bath and North East Somerset running from point A on CQ73 at Grid Reference ST 7605 6694 in an east-south easterly direction for a distance of approximately 3m to staggered barriers at point B at Grid Reference ST 7606 6694. The footpath continues for a distance of approximately 96m to point C where it ends on St Saviours Road at Grid Reference ST 7615 6693 and shown by a

broken black line with short intervals marked A-B-C on the map numbered CQ81 annexed to this order, the number of this footpath to be known as BC66/7.

CQ86

A footpath in Bath and North East Somerset running from point A on AQ315a at Grid Reference ST 7603 6701 in a northerly direction for a distance of approximately 27m to point B where it ends on Rose Hill at Grid Reference ST 7603 6703 and shown by a broken black line with short intervals marked A-B on the map numbered CQ86 annexed to this order, the number of this footpath to be known as BC56/22(Part).

**PART II**  
**Modification of Definitive Statement**

**Path Number: AQ301a**

**Status:** Footpath  
**Length:** Approximately 91m  
**Ward / Parish:** Lambridge  
**Width:** Varying between 1.2m – 4.1m, as shown shaded on the Plan included in the Order: Bath and North East Somerset Council, City of Bath Definitive Map and Statement Modification Order (No.2 – Lambridge) 2006.

Description of Route			
From		General Direction	To
County Road or Right of Way	Grid Reference		County Road or Right of Way
AQ301f	ST 7606 6695	N	Valley View Road
			ST 7606 6704

**General Description:**

The footpath starts on a tarmac path on AQ301f and continues in a northerly direction for a distance of approximately 91m to where it finishes on Valley View Road.

Non-Conclusive Evidence	Conclusive Evidential Provisions	
Survey Date: 08/08/05	Conditions and Limitations	Position
New Path Number: BC66/5		Width
Reason for inclusion: Definitive Map Modification Order to be made under s53(3)(c)(i) Wildlife and Countryside Act 1981. Bath and North East Somerset Council, City of Bath Definitive Map and Statement Modification Order (No.2 – Lambridge) 2006.		

Modification of Definitive Statement

Path Number: AQ301b

**Status:** Footpath  
**Length:** Approximately 28m  
**Ward / Parish:** Lambridge  
**Width:** Varying between 1.3m – 2.9m, as shown shaded on the plan included in the Order: Bath and North East Somerset Council, City of Bath Definitive Map and Statement Modification Order (No.2 – Lambridge) 2006.

Description of Route			
From		To	
County Road or Right of Way	Grid Reference	County Road or Right of Way	Grid Reference
AQ301d	ST 7605 6701	Valley View Road	ST 7606 6704
		NNE	

**General Description:**

The footpath starts on a tarmac path on AQ301d and continues in a north-north easterly direction for a distance of approximately 28m to where it finishes on Valley View Road.

Non-Conclusive Evidence	Conclusive Evidential Provisions	
	Conditions and Limitations	Position Width
<p><b>Survey Date:</b> 17/08/05</p> <p><b>New Path Number:</b> BC67/2</p> <p><b>Reason for inclusion:</b>                      Definitive Map Modification Order to be made under s53(3)(c)(i) Wildlife and Countryside Act 1981. Bath and North East Somerset Council, City of Bath Definitive Map and Statement Modification Order (No.2 – Lambridge) 2006.</p>		



Modification of Definitive Statement

Path Number: **AQ301c**

**Status:** Footpath  
**Length:** Approximately 22m  
**Ward / Parish:** Lambridge  
**Width:** Varying between 1.7m – 4m, as shown shaded on the plan included in the Order: Bath and North East Somerset Council, City of Bath Definitive Map and Statement Modification Order (No.2 – Lambridge) 2006.

Description of Route			
From		To	
County Road or Right of Way	Grid Reference	County Road or Right of Way	Grid Reference
AQ301a	ST 7606 6702	Rose Hill	ST 7609 6702
General Direction		E	

**General Description:**

The footpath starts on a tarmac path on AQ301a and continues in an easterly direction for a distance of approximately 22m to where it finishes on concrete steps on Rose Hill.

Non-Conclusive Evidence	Conclusive Evidential Provisions	
	Conditions and Limitations	Position
<b>Survey Date:</b> 17/08/05 <b>New Path Number:</b> BC67/3 <b>Reason for inclusion:</b> <u>Definitive Map Modification Order</u> to be made under s53(3)(c)(i) Wildlife and Countryside Act 1981. Bath and North East Somerset Council, City of Bath Definitive Map and Statement Modification Order (No.2 – Lambridge) 2006.	Steps	ST 7608 6702
		Width Approximately 1.7m

Modification of Definitive Statement

Path Number: **AQ301d**

**Status:** Footpath  
**Length:** Approximately 46m  
**Ward / Parish:** Lambridge  
**Width:** Varying between 1.2m – 5.1m, as shown shaded on the plan included in the Order: Bath and North East Somerset Council, City of Bath Definitive Map and Statement Modification Order (No.2 – Lambridge) 2006.

Description of Route			
From		To	
County Road or Right of Way	Grid Reference	County Road or Right of Way	Grid Reference
AQ301e	ST 7605 6697	AQ301a	ST 7606 6701
		NNE	

**General Description:**

The footpath starts on a tarmac path on AQ301e and continues in a northerly direction for a distance of approximately 34m to where the direction changes to north easterly for a distance of approximately 12m to where it finishes on AQ301a.

Non Conclusive Evidence	Conclusive Evidential Provisions	
	Conditions and Limitations	Position Width
<b>Survey Date:</b> 08/08/05 <b>New Path Number:</b> BC66/4 <b>Reason for inclusion:</b> Definitive Map Modification Order to be made under s53(3)(c)(i) Wildlife and Countryside Act 1981. Bath and North East Somerset Council, City of Bath Definitive Map and Statement Modification Order (No.2 – Lambridge) 2006.		

Modification of Definitive Statement

Path Number: AQ301e

**Status:** Footpath  
**Length:** Approximately 31m  
**Ward / Parish:** Lambridge  
**Width:** Varying between 1.4m – 6.8m, as shown shaded on the plan included in the Order: Bath and North East Somerset Council, City of Bath Definitive Map and Statement Modification Order (No.2 – Lambridge) 2006.

Description of Route			
From		To	
County Road or Right of Way	Grid Reference	County Road or Right of Way	Grid Reference
AQ301f	ST 7603 6696	AQ301a	ST 7606 6698
General Direction		NE	

**General Description:**

The footpath starts on a tarmac path on AQ301f and continues in a north easterly direction for a distance of approximately 22m to where the direction changes to easterly for a distance of approximately 9m to where it finishes on AQ301a.

Non Conclusive Evidence	Conclusive Evidential Provisions	
	Conditions and Limitations	Position Width
<b>Survey Date:</b> 08/08/05 <b>New Path Number:</b> BC66/3 <b>Reason for inclusion:</b> Definitive Map Modification Order to be made under s53(3)(c)(i) Wildlife and Countryside Act 1981. Bath and North East Somerset Council, City of Bath Definitive Map and Statement Modification Order (No.2 – Lambridge) 2006.		

Modification of Definitive Statement

Path Number: AQ301f

**Status:** Footpath  
**Length:** Approximately 74m  
**Ward / Parish:** Lambridge  
**Width:** Varying between 1.5m – 3.2m, as shown shaded on the plan included in the Order: Bath and North East Somerset Council, City of Bath Definitive Map and Statement Modification Order (No.2 – Lambridge) 2006.

Description of Route			
From		To	
County Road or Right of Way	Grid Reference	County Road or Right of Way	Grid Reference
AQ315a	ST 7602 6698	Rose Hill	ST 7608 6695
		SE	

**General Description:**

The footpath starts on a tarmac path on AQ315a and continues in a south easterly direction for a distance of approximately 51m to a set of staggered barriers. The direction changes to north easterly and continues for a distance of approximately 8m to a set of staggered barriers and continues for a distance of approximately 15m to where it finishes on Rose Hill.

Non-Conclusive Evidence	Conclusive Evidential Provisions	
	Conditions and Limitations	Position
<b>Survey Date:</b> 08/08/05 <b>New Path Number:</b> BC66/2 <b>Reason for inclusion:</b> <u>Definitive Map Modification Order</u> to be made under s53(3)(c)(i) Wildlife and Countryside Act 1981. Bath and North East Somerset Council, City of Bath Definitive Map and Statement Modification Order (No.2 – Lambridge) 2006.	Staggered Barriers Staggered Barriers	ST 7605 6695 ST 7606 6695 Approximately 1.7m Approximately 1.5m

Modification of Definitive Statement

**Path Number:** AO314

**Status:** Footpath  
**Length:** Approximately 34m  
**Ward / Parish:** Lambridge  
**Width:** Varying between 1.3m – 4.0m, as shown shaded on the plan included in the Order: Bath and North East Somerset Council, City of Bath Definitive Map and Statement Modification Order (No.2 – Lambridge) 2006.

Description of Route			
From		To	
County Road or Right of Way	Grid Reference	County Road or Right of Way	Grid Reference
Hill View Road	ST 7592 6699	Rose Hill	ST 7594 6697

**General Description:**

The footpath starts on a tarmac path on Hill View Road and continues in a south easterly direction for a distance of approximately 34m to where it finishes on Rose Hill.

Non-Conclusive Evidence	Conclusive Evidential Provisions	
	Conditions and Limitations	Position
<p><b>Survey Date:</b> 08/08/05</p> <p><b>New Path Number:</b> BC56/23</p> <p><b>Reason for inclusion:</b>                      Definitive Map Modification Order to be made under s53(3)(c)(i) Wildlife and Countryside Act 1981. Bath and North East Somerset Council, City of Bath Definitive Map and Statement Modification Order (No.2 – Lambridge) 2006.</p>		

Modification of Definitive Statement

Path Number: AQ315a

**Status:** Footpath  
**Length:** Approximately 122m  
**Ward / Parish:** Lambridge  
**Width:** Varying between 1.0m – 2.4m, as shown shaded on the plan included in the Order: Bath and North East Somerset Council, City of Bath Definitive Map and Statement Modification Order (No.2 – Lambridge) 2006.

Description of Route			
From		To	
County Road or Right of Way	Grid Reference	County Road or Right of Way	Grid Reference
Rose Hill	ST 7595 6695	Rose Hill	ST 7603 6701
General Direction		NE	

**General Description:**

The footpath starts on a tarmac path on Rose Hill and continues in a south easterly direction for a distance of approximately 18m to staggered barriers. It continues for a distance of approximately 6m to where the direction changes to north easterly and continues for a distance of approximately 82m to where the direction changes to north-north easterly and continues for a distance of approximately 16m to where it finishes on Rose Hill.

Non-Conclusive Evidence	Conclusive Evidential Provisions	
Survey Date: 08/08/05	Conditions and Limitations	Position
<b>New Path Number:</b> BC56/22(Part) <b>Reason for inclusion:</b> Definitive Map Modification Order to be made under s53(3)(c)(i) Wildlife and Countryside Act 1981. Bath and North East Somerset Council, City of Bath Definitive Map and Statement Modification Order (No.2 – Lambridge) 2006.	Staggered Barriers	ST 7596 6694
		Width 1.4m

Modification of Definitive Statement

**Path Number:** AQ315b

**Status:** Footpath  
**Length:** Approximately 19m  
**Ward / Parish:** Lambridge  
**Width:** Varying between 1.6m – 3.4m, as shown shaded on the plan included in the Order: Bath and North East Somerset Council, City of Bath Definitive Map and Statement Modification Order (No.2 – Lambridge) 2006.

Description of Route			
From		To	
County Road or Right of Way	Grid Reference	County Road or Right of Way	Grid Reference
Rose Hill	ST 7601 6700	AQ315a	ST 7602 6698
		SE	

**General Description:**

The footpath starts on a tarmac path on Rose Hill and continues in a south easterly direction for a distance of approximately 19m to where it finishes on AQ315a.

Non-Conclusive Evidence	Conclusive Evidential Provisions	
	Conditions and Limitations	Position Width
<p><b>Survey Date:</b> 08/08/05</p> <p><b>New Path Number:</b> BC66/1(Part)</p> <p><b>Reason for inclusion:</b>                      Definitive Map Modification Order to be made under s53(3)(c)(i) Wildlife and Countryside Act 1981. Bath and North East Somerset Council, City of Bath Definitive Map and Statement Modification Order (No.2 – Lambridge) 2006.</p>		

Modification of Definitive Statement

Path Number: **AO319a**

**Status:** Footpath  
**Length:** Approximately 21m  
**Ward / Parish:** Lambridge  
**Width:** Varying between 1.5m – 2.1m, as shown shaded on the plan included in the Order: Bath and North East Somerset Council, City of Bath Definitive Map and Statement Modification Order (No.2 – Lambridge) 2006.

Description of Route			
From		To	
County Road or Right of Way	Grid Reference	County Road or Right of Way	Grid Reference
CQ74	ST 7598 6683	Eldon Place	ST 7600 6682
		SE	

**General Description:**

The footpath starts at a barrier on a tarmac path on CQ74 and continues in a south easterly direction for a distance of approximately 21m to where it finishes on Eldon Place.

Non-Conclusive Evidence	Conclusive Evidential Provisions	
	Conditions and Limitations	Position
<p><b>Survey Date:</b> 08/08/05 &amp; 17/08/05</p> <p><b>New Path Number:</b> BC56/21(Part)</p> <p><b>Reason for inclusion:</b>                      Definitive Map Modification Order to be made under s53(3)(c)(i) Wildlife and Countryside Act 1981. Bath and North East Somerset Council, City of Bath Definitive Map and Statement Modification Order (No.2 – Lambridge) 2006.</p>	Barrier	ST 7598 6683
		Approximately 2.1m



Modification of Definitive Statement

Path Number: AQ329

**Status:** Footpath  
**Length:** Approximately 158m  
**Ward / Parish:** Lambridge  
**Width:** Varying between 2.9m – 4.8m, as shown shaded on the plan included in the Order: Bath and North East Somerset Council, City of Bath Definitive Map and Statement Modification Order (No.2 – Lambridge) 2006.

Description of Route			
From		To	
County Road or Right of Way	Grid Reference	County Road or Right of Way	Grid Reference
Eldon Place	ST 7601 6681	Dafford Street	ST 7612 6673
		SE	

**General Description:**

The footpath starts on a tarmac path on Eldon Place and continues in a south easterly direction for a distance of approximately 138m to where the direction changes to north easterly. It continues for a distance of approximately 20m to where it finishes on Dafford Street.

Non-Conclusive Evidence	Conclusive Evidential Provisions	
	Conditions and Limitations	Position Width
<b>Survey Date:</b> 17/08/05 & 26/08/05 <b>New Path Number:</b> BC66/8 <b>Reason for inclusion:</b> Definitive Map Modification Order to be made under s53(3)(c)(i) Wildlife and Countryside Act 1981. Bath and North East Somerset Council, City of Bath Definitive Map and Statement Modification Order (No.2 – Lambridge) 2006.		

Modification of Definitive Statement

Path Number: AQ5

**Status:** Footpath  
**Length:** Approximately 224m  
**Ward / Parish:** Lambridge  
**Width:** 1.8m, as stated on the plan included in the Order: Bath and North East Somerset Council, City of Bath Definitive Map and Statement Modification Order (No.2 – Lambridge) 2006.

Description of Route			
From		To	
County Road or Right of Way	Grid Reference	County Road or Right of Way	Grid Reference
BQ37	ST 7591 6676	AQ6	ST 7601 6697
		NNE	

**General Description:**

The footpath starts at a barrier on BQ37 and crosses the Recreation Ground in a north-north easterly direction for a distance of approximately 211m where the direction changes to north easterly. The footpath continues for a distance of approximately 13m to where it finishes on AQ6.

Non-Conclusive Evidence	Conclusive Evidential Provisions	
	Conditions and Limitations	Position
<p><b>Survey Date:</b> 08/08/05</p> <p><b>New Path Number:</b> BC56/20</p> <p><b>Reason for inclusion:</b>                      Definitive Map Modification Order to be made under s53(3)(c)(i) Wildlife and Countryside Act 1981. Bath and North East Somerset Council, City of Bath Definitive Map and Statement Modification Order (No.2 – Lambridge) 2006.</p>	Barrier	ST 7591 6676
		1.8m

Modification of Definitive Statement

Path Number: AQ6

**Status:** Footpath  
**Length:** Approximately 125m  
**Ward / Parish:** Lambridge  
**Width:** Varying between 1.8m – 8.1m, as shown shaded on the plan included in the Order: Bath and North East Somerset Council, City of Bath Definitive Map and Statement Modification Order (No.2 – Lambridge) 2006.

Description of Route			
From		To	
County Road or Right of Way	Grid Reference	County Road or Right of Way	Grid Reference
AQ315a	ST 7601 6697	Brooklyn Road	ST 7607 6686

**General Description:**

The footpath starts on a tarmac path on AQ315a and continues in a south easterly direction for a distance of approximately 125m to a barrier where the footpath ends on Brooklyn Road.

Not Conclusive Evidence	Conclusive Evidential Provisions	
	Conditions and Limitations	Position
<p><b>Survey Date:</b> 08/08/05 &amp; 17/08/05</p> <p><b>New Path Number:</b> BC66/1(Part)</p> <p><b>Reason for inclusion:</b>                      Definitive Map Modification Order to be made under s53(3)(c)(i) Wildlife and Countryside Act 1981. Bath and North East Somerset Council, City of Bath Definitive Map and Statement Modification Order (No.2 – Lambridge) 2006.</p>	Barrier	ST 7607 6686
		Approximately 7.6m

Modification of Definitive Statement

Path Number: BQ37

**Status:** Footpath  
**Length:** Approximately 48m  
**Ward / Parish:** Lambridge  
**Width:** Varying between 5.0m – 5.4m, as shown shaded on the plan included in the Order: Bath and North East Somerset Council, City of Bath Definitive Map and Statement Modification Order (No.2 – Lambridge) 2006.

Description of Route			
From		To	
County Road or Right of Way	Grid Reference	County Road or Right of Way	Grid Reference
Spring Vale	ST 7588 6673	AQ5 / CQ75	ST 7591 6676
General Direction		NE	

**General Description:**

The footpath starts on Spring Vale on a tarmac path and continues in a north easterly direction for a distance of approximately 48m to where it finishes on AQ5 and CQ75.

Non-Conclusive Evidence	Conclusive Evidential Provisions	
	Conditions and Limitations	Position
<p><b>Survey Date:</b> 17/08/05</p> <p><b>New Path Number:</b> BC56/18(Part)</p> <p><b>Reason for inclusion:</b>                      Definitive Map Modification Order to be made under s53(3)(c)(i) Wildlife and Countryside Act 1981. Bath and North East Somerset Council, City of Bath Definitive Map and Statement Modification Order (No.2 – Lambridge) 2006.</p>		

Modification of Definitive Statement

Path Number: **CQ73**

**Status:** Footpath  
**Length:** Approximately 46m  
**Ward / Parish:** Lambridge  
**Width:** 1.8m, as stated on the plan included in the Order: Bath and North East Somerset Council, City of Bath Definitive Map and Statement Modification Order (No.2 – Lambridge) 2006.

Description of Route			
From		To	
County Road or Right of Way	Grid Reference	County Road or Right of Way	Grid Reference
AQ6	ST 7605 6690	AQ301f	ST 7605 6695
		General Direction	NNE

**General Description:**

The footpath starts on AQ6 on a tarmac path and continues in a north-north easterly direction for a distance of approximately 46m to where it finishes on AQ301f.

Non-Conclusive Evidence	Conclusive Evidential Provisions	
	Conditions and Limitations	Position
<p><b>Survey Date:</b> 17/08/05  <b>New Path Number:</b> BC66/6  <b>Reason for inclusion:</b>  <u>Definitive Map Modification Order</u> to be made under s53(3)(c)(i) Wildlife and Countryside Act 1981. Bath and North East Somerset Council, City of Bath Definitive Map and Statement Modification Order (No.2 – Lambridge) 2006.</p>		

Modification of Definitive Statement

Path Number: CQ74

**Status:** Footpath  
**Length:** Approximately 115m  
**Ward / Parish:** Lambridge  
**Width:** 1.8m, as stated on the plan included in the Order: Bath and North East Somerset Council, City of Bath Definitive Map and Statement Modification Order (No.2 – Lambridge) 2006.

Description of Route			
From		To	
County Road or Right of Way	Grid Reference	County Road or Right of Way	Grid Reference
AQ319a	ST 7599 6683	AQ315a	ST 7597 6694
		N	

**General Description:**

The footpath starts on AQ319a on a tarmac path and continues in a north-north easterly direction for a distance of approximately 34m to where the direction changes to north-north westerly. The footpath continues for a distance of approximately 81m to where it finishes on AQ315a.

Non Conclusive Evidence	Conclusive Evidential Provisions	
	Conditions and Limitations	Position
<b>Survey Date:</b> 17/08/05 <b>New Path Number:</b> BC56/21(Part) <b>Reason for inclusion:</b> Definitive Map Modification Order to be made under s53(3)(c)(i) Wildlife and Countryside Act 1981. Bath and North East Somerset Council, City of Bath Definitive Map and Statement Modification Order (No.2 – Lambridge) 2006.		

Modification of Definitive Statement

Path Number: CQ75

**Status:** Footpath  
**Length:** Approximately 91m  
**Ward / Parish:** Lambridge  
**Width:** Varying between 1.3m – 1.5m, as shown shaded on the plan included in the Order: Bath and North East Somerset Council, City of Bath Definitive Map and Statement Modification Order (No.2 – Lambridge) 2006.

Description of Route			
From		To	
County Road or Right of Way	Grid Reference	County Road or Right of Way	Grid Reference
BQ37	ST 7592 6676	Eldon Place	ST 7598 6680
General Direction		NE	

**General Description:**

The footpath starts on BQ37 on a tarmac path and continues in a north easterly direction for a distance of approximately 71m to where the direction changes to south easterly. The footpath continues for a distance of approximately 20m to where it finishes on Eldon Place.

Non Conclusive Evidence	Conclusive Evidential Provisions	
	Conditions and Limitations	Position
<p><b>Survey Date:</b> 17/08/05</p> <p><b>New Path Number:</b> BC56/18(Part)</p> <p><b>Reason for inclusion:</b>                      Definitive Map Modification Order to be made under s53(3)(c)(i) Wildlife and Countryside Act 1981. Bath and North East Somerset Council, City of Bath Definitive Map and Statement Modification Order (No.2 – Lambridge) 2006.</p>	Barrier	ST 7592 6676
		Width Approximately 1.4m

Modification of Definitive Statement

Path Number: CQ76

**Status:** Footpath  
**Length:** Approximately 18m  
**Ward / Parish:** Lambridge  
**Width:** Varying between 2.7m – 3.0m, as shown shaded on the plan included in the Order: Bath and North East Somerset Council, City of Bath Definitive Map and Statement Modification Order (No.2 – Lambridge) 2006.

Description of Route			
From		To	
County Road or Right of Way	Grid Reference	County Road or Right of Way	Grid Reference
CQ75	ST 7593 6678	Eldon Place	ST 7595 6677
		SE	

**General Description:**

The footpath starts on CQ75 on a tarmac path and continues in a south easterly direction for a distance of approximately 13m to a barrier. The footpath continues for a distance of approximately 5m to where it finishes on Eldon Place.

Non-Conclusive Evidence	Conclusive Evidential Provisions	
	Conditions and Limitations	Position
<p><b>Survey Date:</b> 17/08/05</p> <p><b>New Path Number:</b> BC56/19</p> <p><b>Reason for inclusion:</b>  <u>Definitive Map Modification Order</u> to be made under s53(3)(c)(i) Wildlife and Countryside Act 1981. Bath and North East Somerset Council, City of Bath Definitive Map and Statement Modification Order (No.2 – Lambridge) 2006.</p>	Barrier	ST 7594 6677
		Width Approximately 2.9m



Modification of Definitive Statement

Path Number: CQ81

**Status:** Footpath  
**Length:** Approximately 99m  
**Ward / Parish:** Lambridge  
**Width:** Varying between 1.8m – 9.0m, as shown shaded on the plan included in the Order: Bath and North East Somerset Council, City of Bath Definitive Map and Statement Modification Order (No.2 – Lambridge) 2006.

Description of Route			
From		To	
County Road or Right of Way	Grid Reference	County Road or Right of Way	Grid Reference
CQ73	ST 7605 6694	St Saviours Road	ST 7615 6693
		ESE	

**General Description:**

The footpath starts on CQ73 on a tarmac path and continues in an east-south easterly direction for a distance of approximately 3m to staggered barriers. The footpath continues for a distance of approximately 96m to where it finishes on St Saviours Road.

Non Conclusive Evidence	Conclusive Evidential Provisions	
	Conditions and Limitations	Position
<b>Survey Date:</b> 02/09/05 <b>New Path Number:</b> BC66/7 <b>Reason for inclusion:</b> Definitive Map Modification Order to be made under s53(3)(c)(i) Wildlife and Countryside Act 1981. Bath and North East Somerset Council, City of Bath Definitive Map and Statement Modification Order (No.2 – Lambridge) 2006.	Staggered Barriers	ST 7606 6694
		Approximately 1.8m

Modification of Definitive Statement

Path Number: CO86

**Status:** Footpath  
**Length:** Approximately 27m  
**Ward / Parish:** Lambridge  
**Width:** Varying between 1.5m – 1.9m, as shown shaded on the plan included in the Order: Bath and North East Somerset Council, City of Bath Definitive Map and Statement Modification Order (No.2 – Lambridge) 2006.

Description of Route			
From		To	
County Road or Right of Way	Grid Reference	County Road or Right of Way	Grid Reference
AQ315a	ST 7603 6701	Rose Hill	ST 7603 6703
General Direction		N	

**General Description:**

The footpath starts on a tarmac path on AQ315a and continues in a northerly direction for a distance of approximately 23m. The direction changes to north-north easterly for a distance of approximately 4m to where it ends on Rose Hill.

Non Conclusive Evidence	Conclusive Evidential Provisions	
	Conditions and Limitations	Position
<p><b>Survey Date:</b> 19/08/05</p> <p><b>New Path Number:</b> BC56/22(Part)</p> <p><b>Reason for inclusion:</b>                      Definitive Map Modification Order to be made under s53(3)(c)(i) Wildlife and Countryside Act 1981. Bath and North East Somerset Council, City of Bath Definitive Map and Statement Modification Order (No.2 – Lambridge) 2006.</p>		

# Wildlife & Countryside Act 1981

Bath & North East Somerset Council

Public Footpaths AQ301a, AQ301b, AQ301c, AQ301d, AQ301e & AQ301f at  
Lambridge, Bath. City of Bath Definitive Map and Statement Modification Order  
(No.2 - Lambridge) 2006

Bath & North East Somerset Council

Riverside

Temple Street

Keynsham

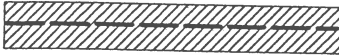

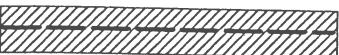



Bristol BS31 1LA

Tel 01225 477000

## Key

## Map Number AQ301

Footpaths to be added to the Definitive Map and Statement. The width of the footpaths to be recorded is shown shaded.

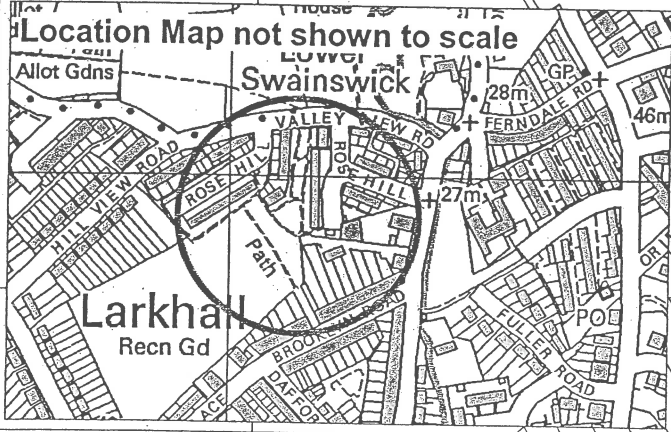
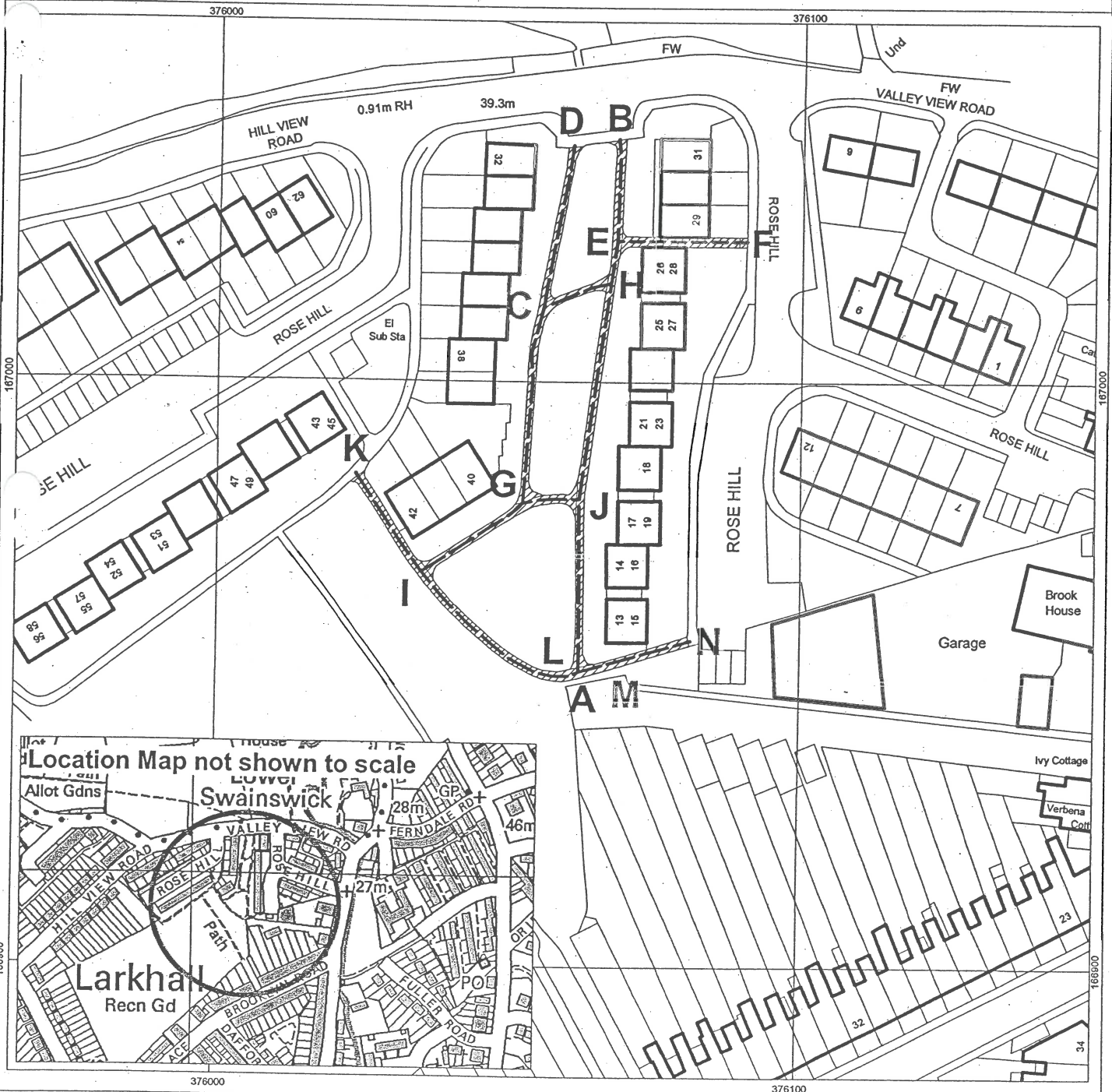
<b>A</b>  <b>B AQ301a</b>	<b>G</b>  <b>H AQ301d</b>
ST 7606 6695      ST 7606 6704	ST 7605 6697      ST 7606 6701
<b>C</b>  <b>D AQ301b</b>	<b>I</b>  <b>J AQ301e</b>
ST 7605 6701      ST 7606 6704	ST 7603 6696      ST 7606 6698
<b>E</b>  <b>F AQ301c</b>	<b>K</b>  <b>L</b> <b>M</b> <b>N AQ301f</b>
ST 7606 6702      ST 7609 6702	ST 7602 6698      ST 7608 6695

Date: June 2006

Site Plan



Scale 1:1000

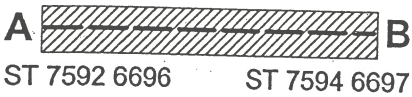


# Wildlife & Countryside Act 1981

Bath & North East Somerset Council  
Public Footpath AQ314 at Lambridge, Bath. City of Bath  
Definitive Map and Statement Modification Order (No.2 - Lambridge) 2006

Bath & North East Somerset Council  
Riverside  
Temple Street  
Keynsham  
Bristol BS31 1LA  
Tel 01225 477000

## Key



## Map Number AQ314

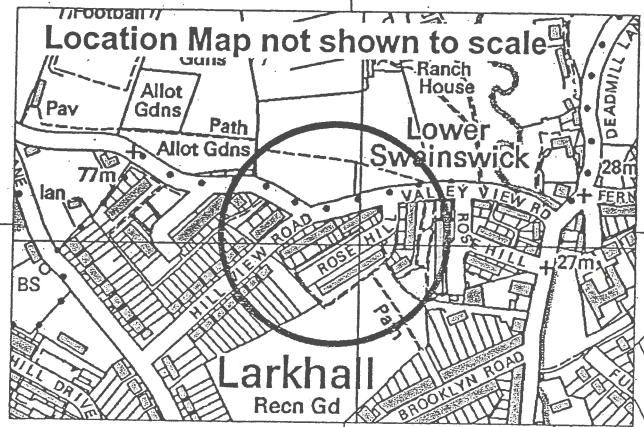
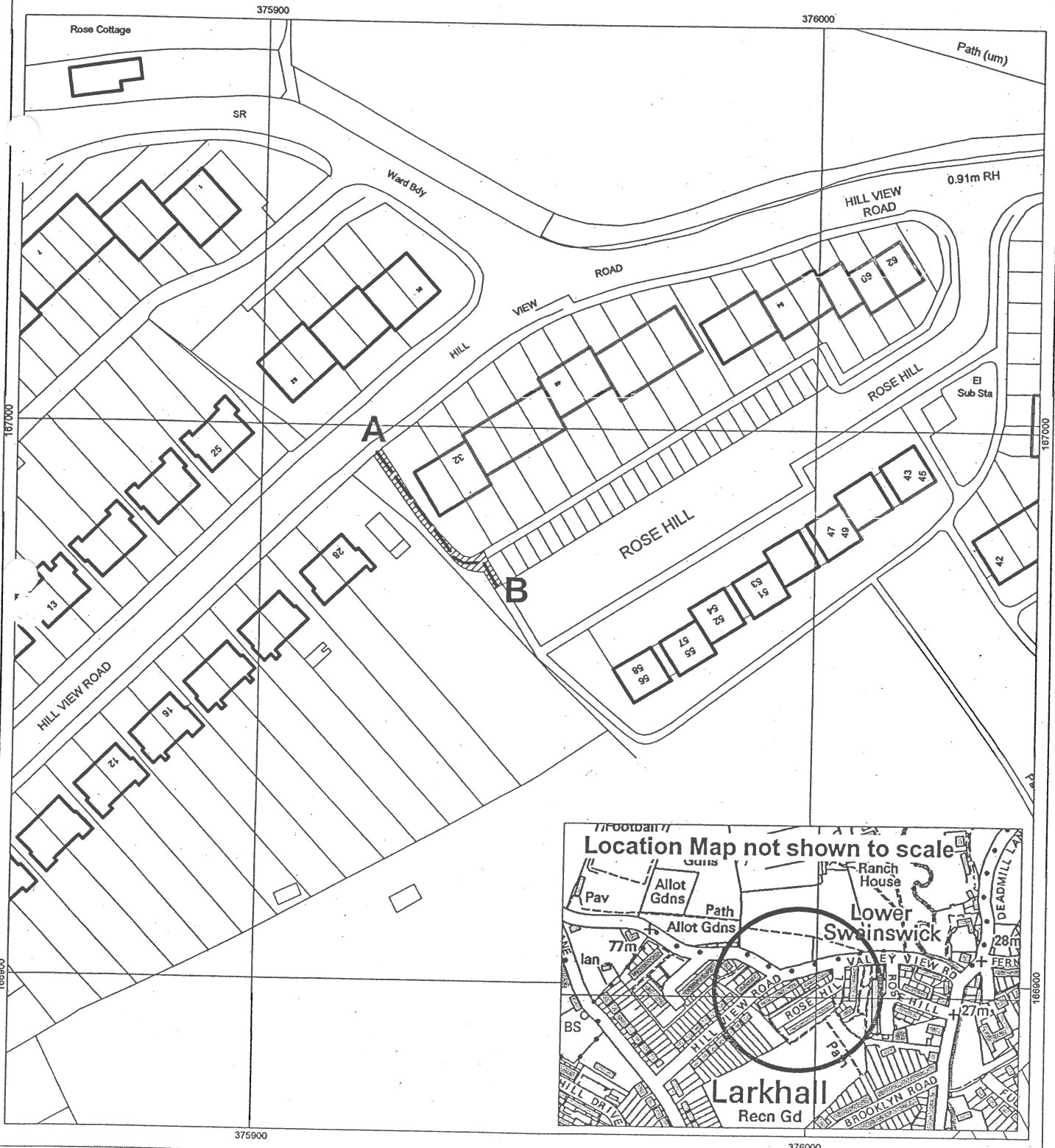
Footpath to be added to the Definitive Map and Statement.  
The width of the footpath to be recorded is shown shaded.

Date: June 2006

Site Plan



Scale 1:1000



**Wildlife & Countryside Act 1981**

Bath & North-East Somerset Council  
 Public Footpath AQ315a at Lambridge, Bath. City of Bath  
 Definitive Map and Statement Modification Order (No.2 - Lambridge) 2006

Bath & North East Somerset Council  
 Riverside  
 Temple Street  
 Keynsham  
 Bristol BS31 1LA  
 Tel 01225 477000

**Key**

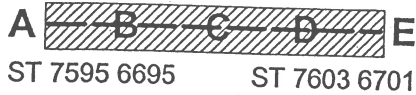
**Map Number AQ315a**

Date: June 2006

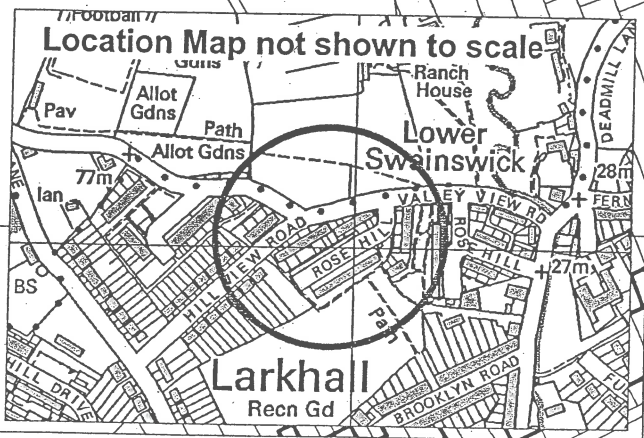
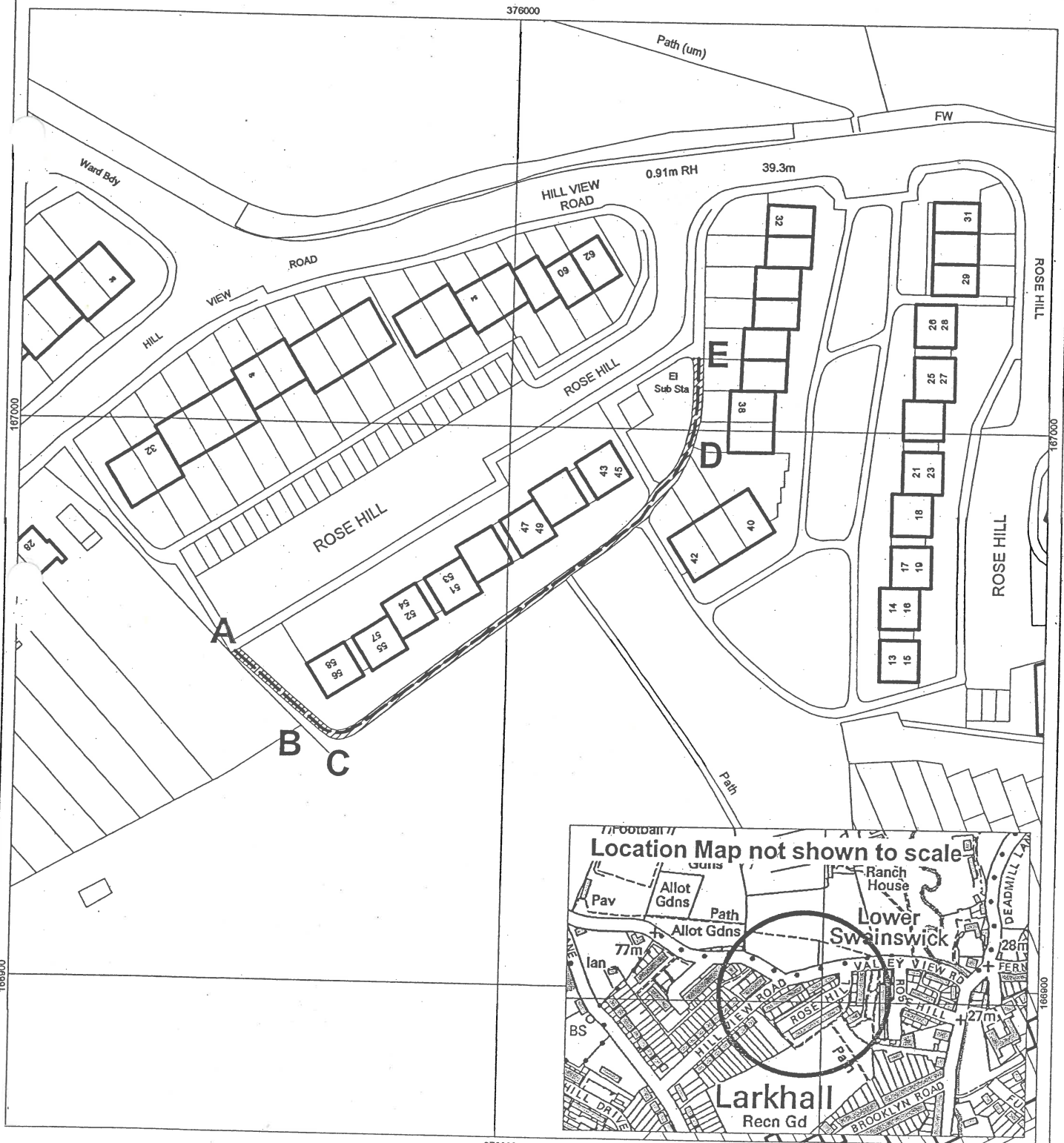
Site Plan



Scale 1:1000



Footpath to be added to the Definitive Map and Statement.  
 The width of the footpath to be recorded is shown shaded.



# Wildlife & Countryside Act 1981

Bath & North East Somerset Council

Bath & North East Somerset Council

Riverside

Public Footpath AQ315b at Lambridge, Bath. City of Bath

Temple Street

Definitive Map and Statement Modification Order (No.2 - Lambridge) 2006

Keynsham

Bristol BS31 1LA

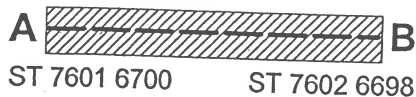
Tel 01225 477000

## Key

## Map Number AQ315b

Date: June 2006

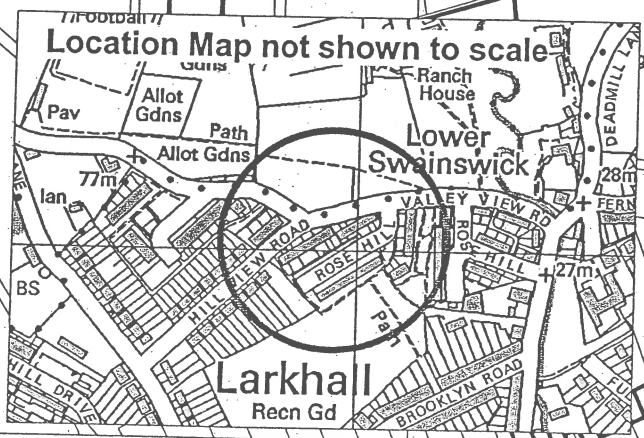
Site Plan



Footpath to be added to the Definitive Map and Statement.  
The width of the footpath to be recorded is shown shaded.



Scale 1:1000



# Wildlife & Countryside Act 1981

Bath & North East Somerset Council

Bath & North East Somerset Council

Riverside

Public Footpath AQ319a at Lambridge, Bath. City of Bath

Temple Street

Definitive Map and Statement Modification Order (No.2 - Lambridge) 2006

Keynsham

Bristol BS31 1LA

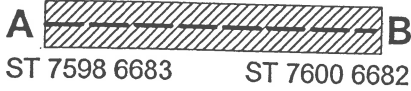
Tel 01225 477000

## Key

## Map Number AQ319a

Date: June 2006

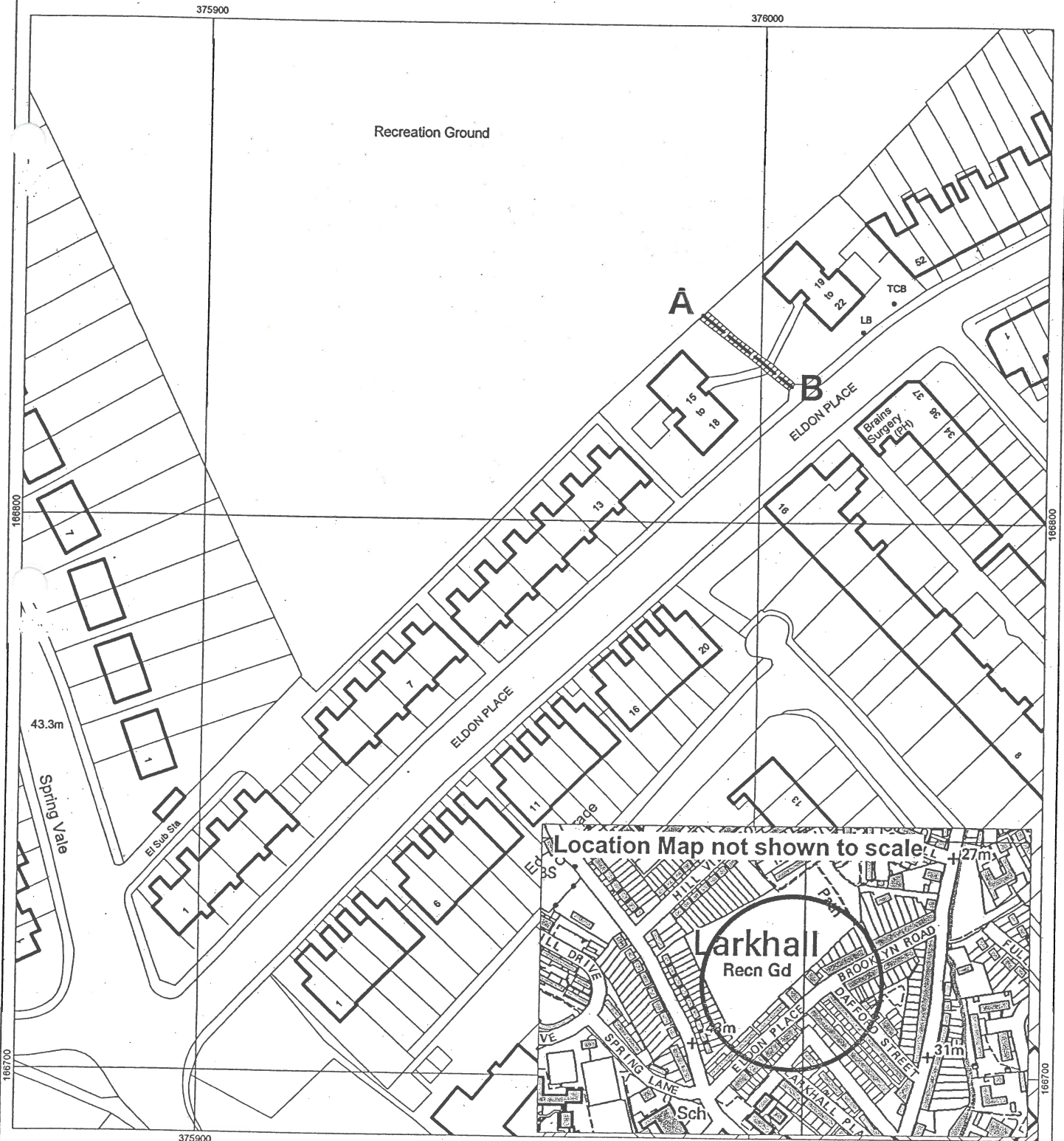
Site Plan



Footpath to be added to the Definitive Map and Statement. The width of the footpath to be recorded is shown shaded.



Scale 1:1000

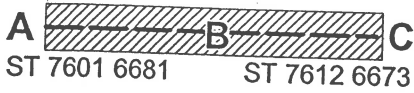


# Wildlife & Countryside Act 1981

Bath & North East Somerset Council  
Public Footpath AQ329 at Lambridge, Bath. City of Bath  
Definitive Map and Statement Modification Order (No.2 - Lambridge) 2006

Bath & North East Somerset Council  
Riverside  
Temple Street  
Keynsham  
Bristol BS31 1LA  
Tel 01225 477000

## Key



## Map Number AQ329

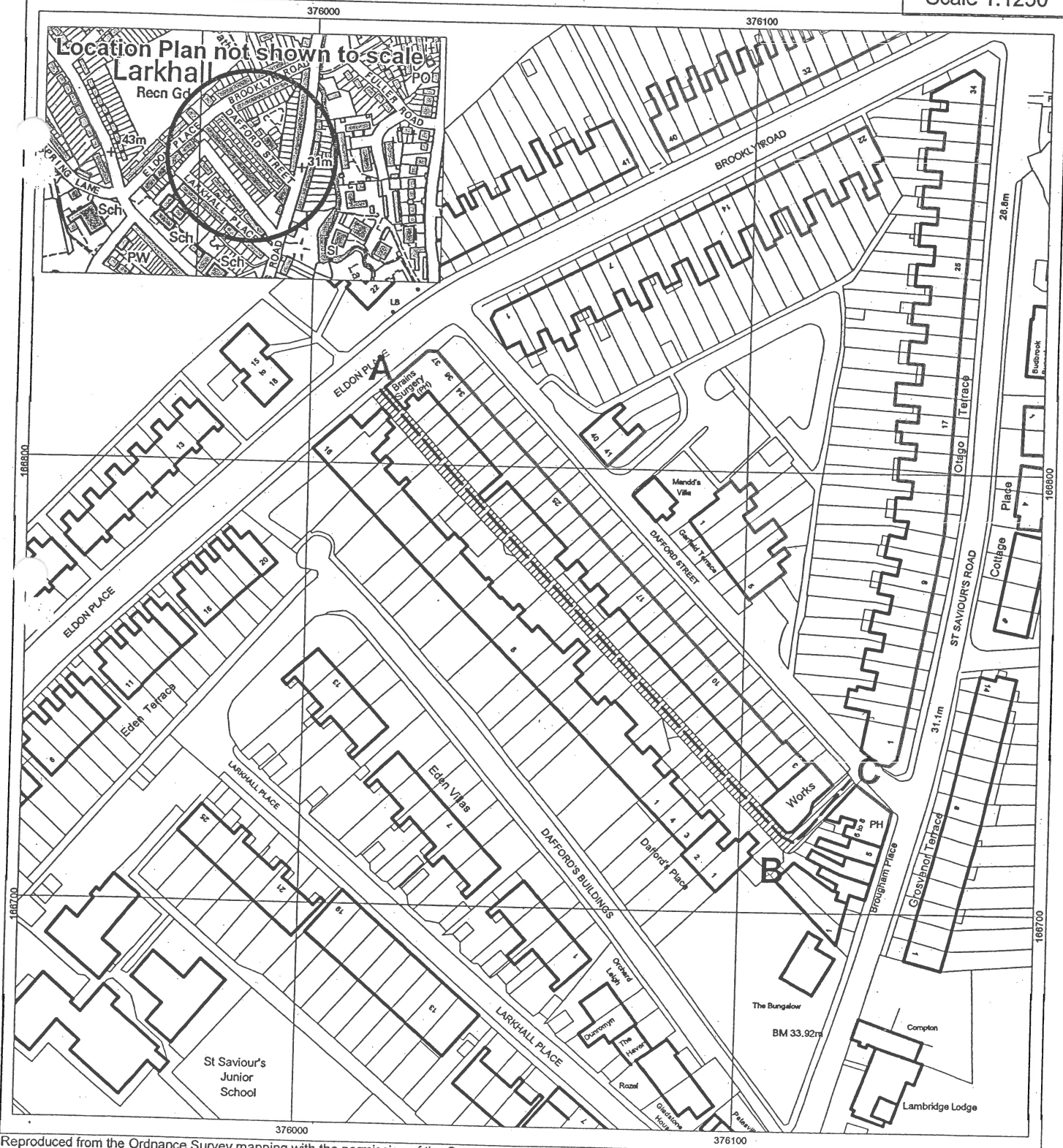
Footpath to be added to the Definitive Map and Statement.  
The width of the footpath to be recorded is shown shaded.

Date: June 2006

Site Plan



Scale 1:1250





# Wildlife & Countryside Act 1981

Bath & North East Somerset Council  
Public Footpath AQ5 at Lambridge, Bath. City of Bath  
Definitive Map and Statement Modification Order (No.2 - Lambridge) 2006

Bath & North East Somerset Council  
Riverside  
Temple Street  
Keynsham  
Bristol BS31 1LA  
Tel 01225 477000

## Key

## Map Number AQ5

A ——— B ——— C  
ST 7591 6676 ST 7601 6697

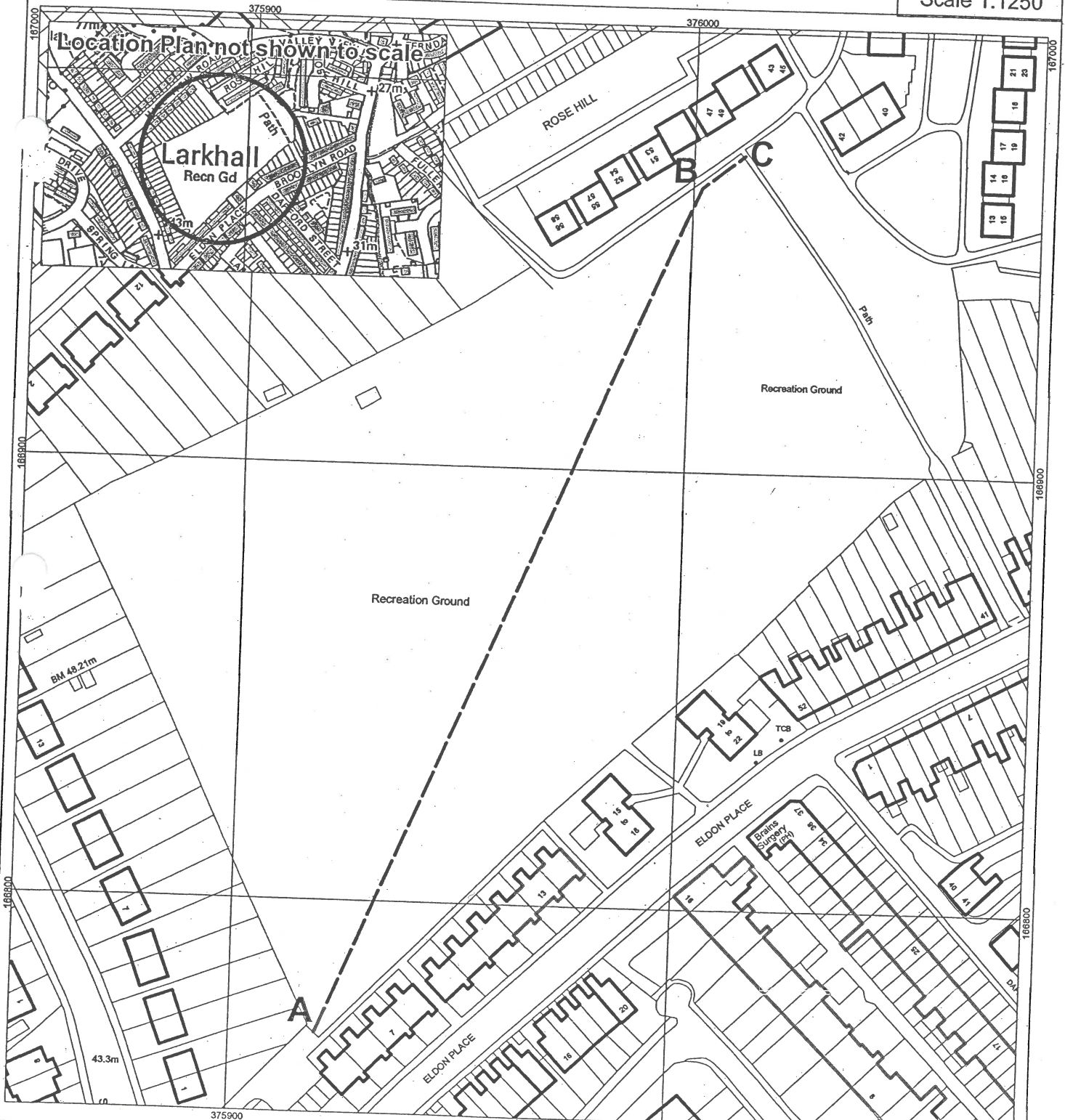
Footpath to be added to the Definitive Map and Statement.  
The width of the footpath to be recorded is 1.8m.

Date: June 2006

Site Plan



Scale 1:1250

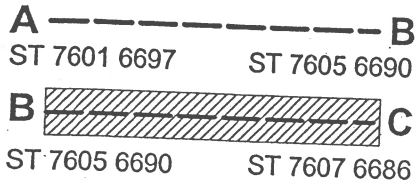


# Wildlife & Countryside Act 1981

Bath & North East Somerset Council  
Public Footpath AQ6 at Lambridge, Bath. City of Bath  
Definitive Map and Statement Modification Order (No.2 - Lambridge) 2006

Bath & North East Somerset Council  
Riverside  
Temple Street  
Keynsham  
Bristol BS31 1LA  
Tel 01225 477000

## Key



## Map Number AQ6

Footpath to be added to the Definitive Map and Statement  
The width of this section of the footpath to be recorded  
is 1.8m.

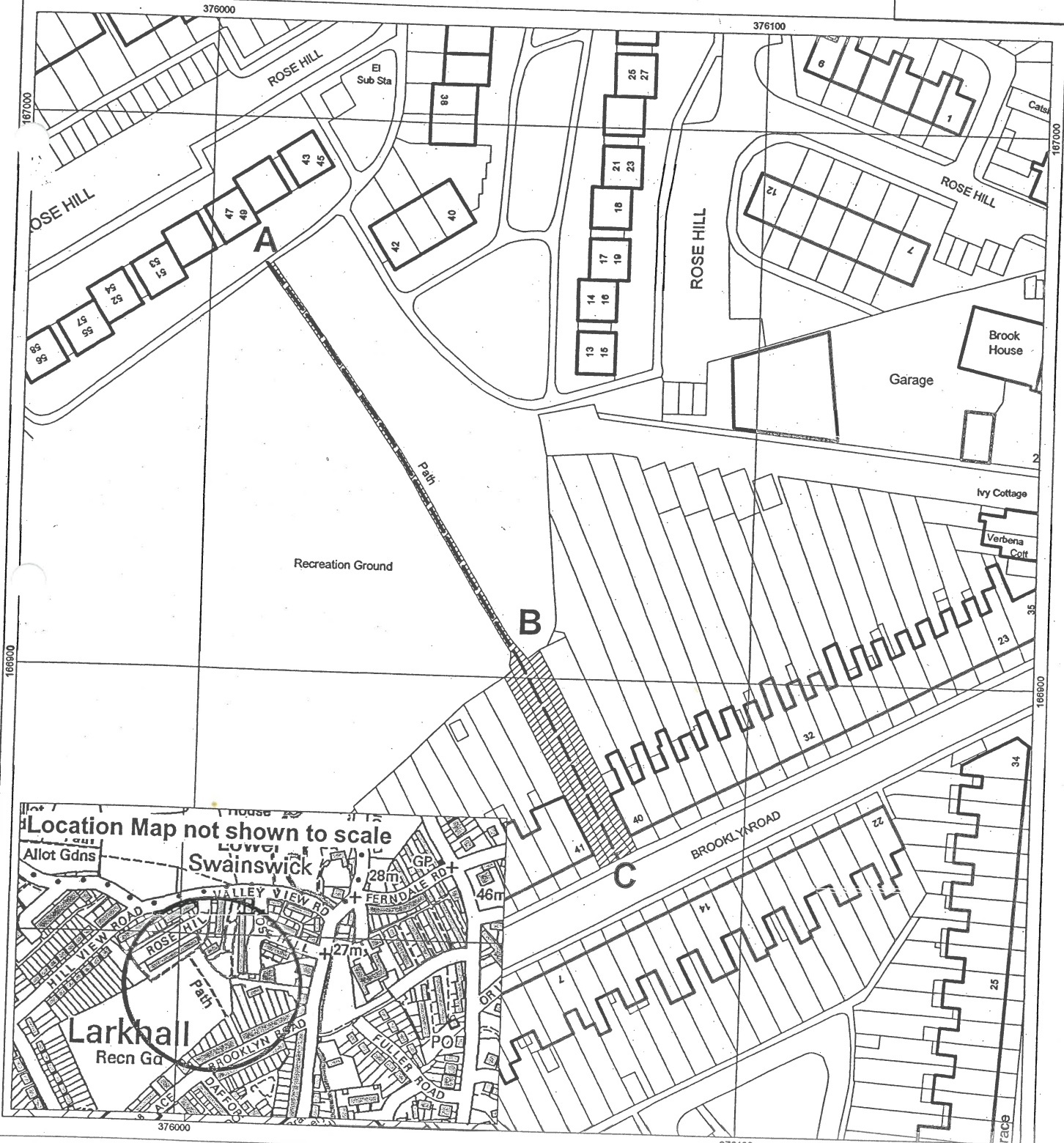
The width of this section of the footpath to be recorded  
is shown shaded.

Date: June 2006

Site Plan



Scale 1:1000

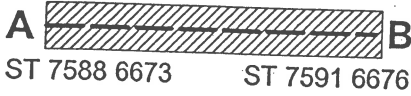


# Wildlife & Countryside Act 1981

Bath & North East Somerset Council  
Public Footpath BQ37 at Lambridge, Bath. City of Bath  
Definitive Map and Statement Modification Order (No.2 - Lambridge) 2006

Bath & North East Somerset Council  
Riverside  
Temple Street  
Keynsham  
Bristol BS31 1LA  
Tel 01225 477000

## Key



## Map Number BQ37

Footpath to be added to the Definitive Map and Statement.  
The width of the footpath to be recorded is shown shaded.

Date: June 2006

Site Plan



Scale 1:1000



# Wildlife & Countryside Act 1981

Bath & North East Somerset Council  
Public Footpath CQ73 at Lambridge, Bath. City of Bath  
Definitive Map and Statement Modification Order (No.2 - Lambridge) 2006

Bath & North East Somerset Council  
Riverside  
Temple Street  
Keynsham  
Bristol BS31 1LA  
Tel 01225 477000

## Key

**A** ——— **B**  
ST 7605 6690      ST 7605 6695

## Map Number CQ73

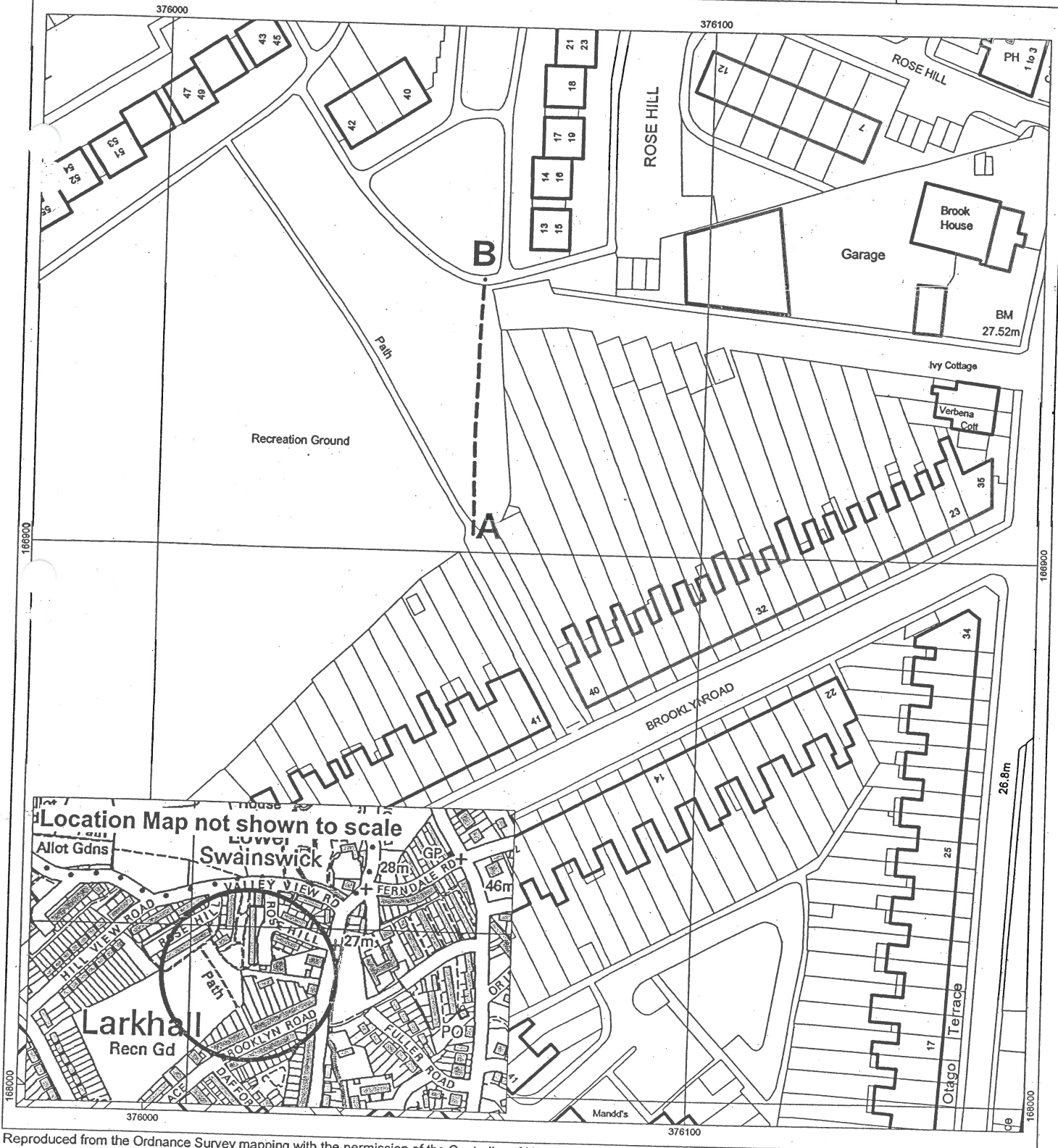
Footpath to be added to the Definitive Map and Statement.  
The width of the footpath to be recorded is 1.8m

Date: June 2006

Site Plan



Scale 1:1000



# Wildlife & Countryside Act 1981

Bath & North East Somerset Council  
Public Footpath CQ74 at Lambridge, Bath. City of Bath  
Definitive Map and Statement Modification Order (No.2 - Lambridge) 2006

Bath & North East Somerset Council  
Riverside  
Temple-Street  
Keynsham  
Bristol BS31 1LA  
Tel 01225 477000

## Key

## Map Number CQ74

Date: June 2006

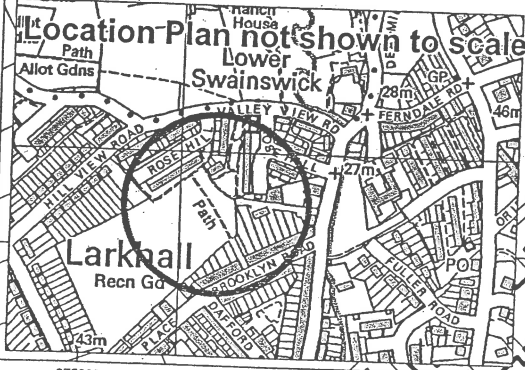
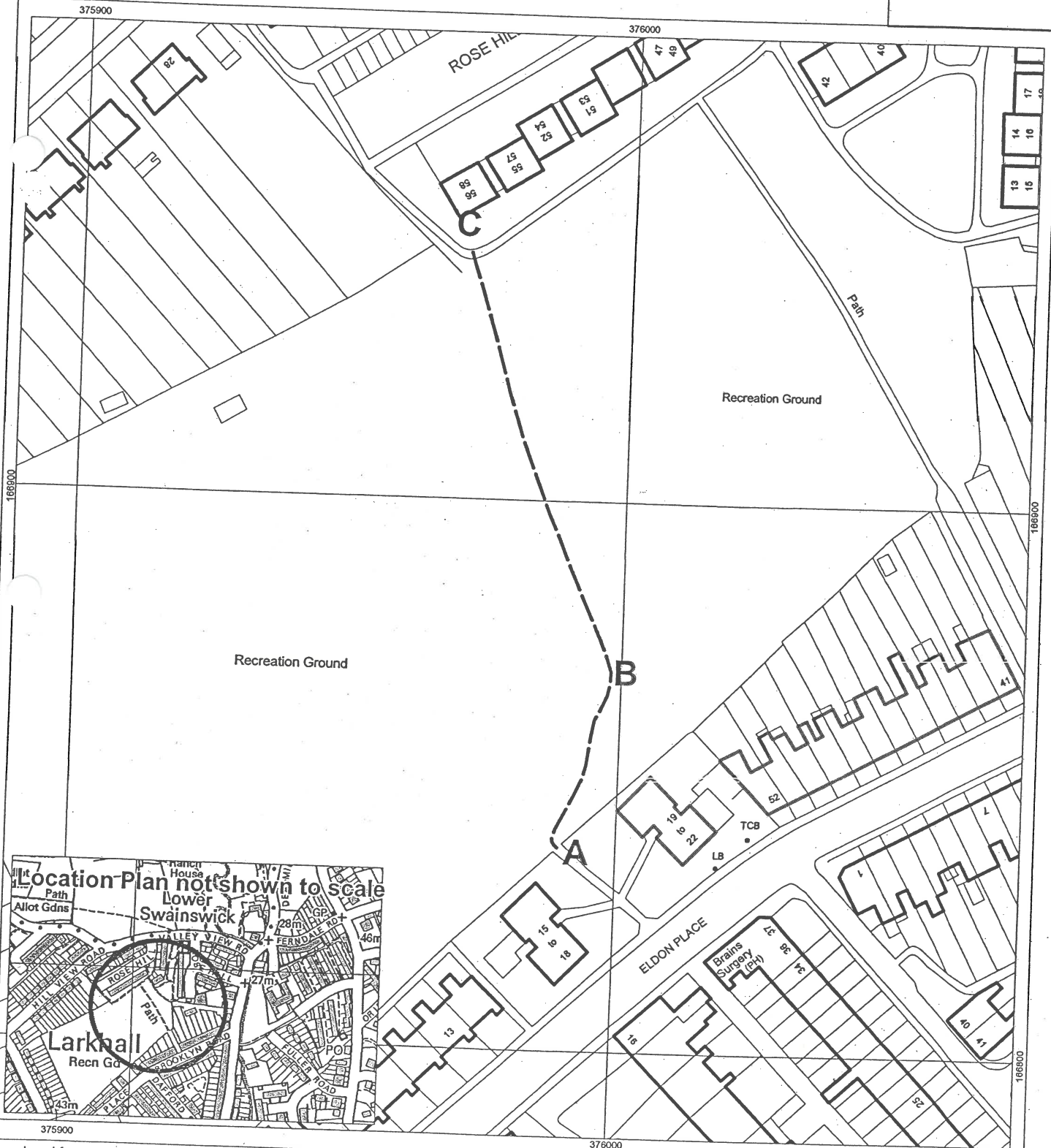
Site Plan



Scale 1:1000

**A** ——— **B** ——— **C**  
ST 7599 6683      ST 7597 6694

Footpath to be added to the Definitive Map and Statement.  
The width of the footpath to be recorded is 1.8m.



# Wildlife & Countryside Act 1981

Bath & North East Somerset Council  
Public Footpath CQ75 at Lambridge, Bath. City of Bath  
Definitive Map and Statement Modification Order (No.2 - Lambridge) 2006

Bath & North East Somerset Council  
Riverside  
Temple Street  
Keynsham  
Bristol BS31 1LA  
Tel 01225 477000

## Key

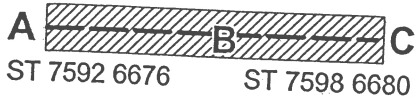
## Map Number CQ75

Date: June 2006

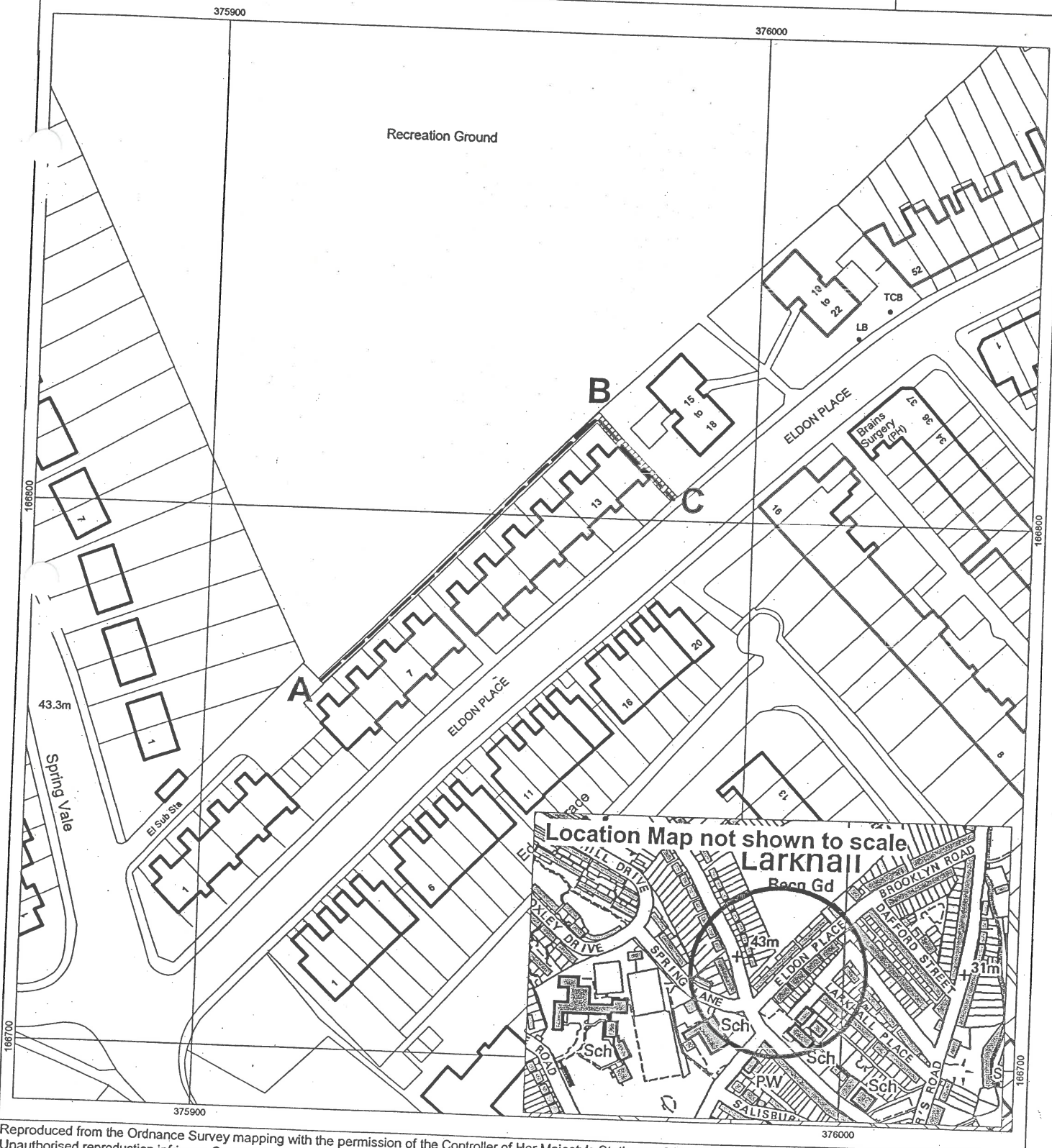
Site Plan



Scale 1:1000



Footpath to be added to the Definitive Map and Statement.  
The width of the footpath to be recorded is shown shaded.



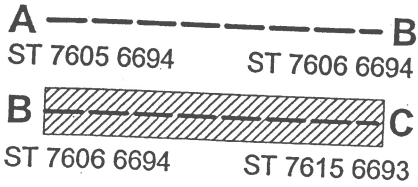


# Wildlife & Countryside Act 1981

Bath & North East Somerset Council  
 Public Footpath CQ81 at Lambridge, Bath. City of Bath  
 Definitive Map and Statement Modification Order (No.2 - Lambridge) 2006

Bath & North East Somerset Council  
 Riverside  
 Temple Street  
 Keynsham  
 Bristol BS31 1LA  
 Tel 01225 477000

## Key



## Map Number CQ81

Footpath to be added to the Definitive Map and Statement

The width of this section of the footpath to be recorded is 1.8m.

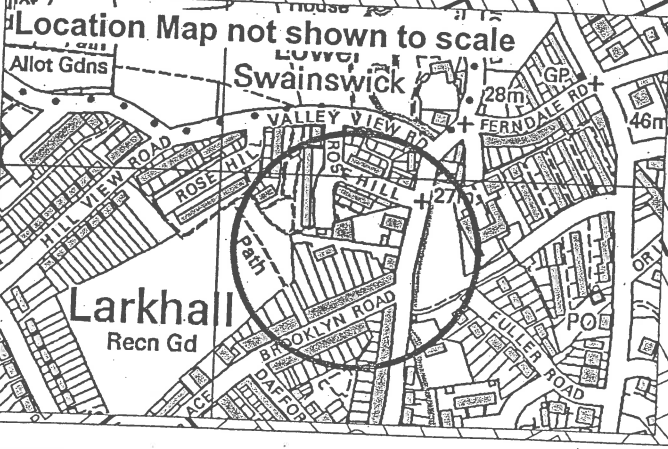
The width of this section of the footpath to be recorded is shown shaded.

Date: June 2006

Site Plan



Scale 1:1000





# Wildlife & Countryside Act 1981

Bath & North East Somerset Council  
Riverside  
Temple Street  
Keynsham  
Bristol BS31 1LA  
Tel 01225 477000

Bath & North East Somerset Council  
Public Footpath CQ86 at Lambridge, Bath. City of Bath  
Definitive Map and Statement Modification Order (No.2 - Lambridge) 2006

## Key

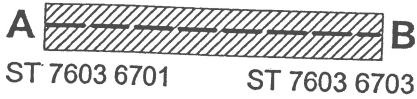
## Map Number CQ86

Date: June 2006

Site Plan



Scale 1:1000



Footpath to be added to the Definitive Map and Statement.  
The width of the footpath to be recorded is shown shaded.

