

WILDLIFE AND COUNTRYSIDE ACT 1981

CITY OF BATH DEFINITIVE MAP AND STATEMENT

Bath and North East Somerset Council (City of Bath Definitive Map and Statement Modification Order) (No.3 - Lambridge and Walcot) 2006

This Order is made by Bath and North East Somerset Council under section 53(2)(b) of the Wildlife and Countryside Act 1981 ('the Act') because it appears to that authority that the City of Bath Definitive Map and Statement require modification in consequence of the occurrence of an event specified in section 53(3)(c)(i), namely that a right of way which is not shown on the map and statement subsists or is reasonably alleged to subsist over land in the area to which the map relates, being a right of way to which this Part applies.

The authority has consulted with every local authority whose area includes the land to which the order relates. The Bath and North East Somerset Council hereby order that:

1. For the purposes of this order the relevant date is 1st June 2006.
2. The City of Bath Definitive Map and Statement shall be modified as described in Part I and Part II of the Schedule and shown on the map attached to the Order.
3. This order shall take effect on the date it is confirmed and may be cited as the Bath and North East Somerset Council (City of Bath Definitive Map and Statement Modification Order) (No.3 - Lambridge and Walcot) 2006.

Given under the Common Seal of the Bath and North East Somerset Council the 5th day of July 2006.

The COMMON SEAL of the
BATH AND NORTH EAST SOMERSET
COUNCIL
was hereunto affixed
in the presence of:-




Authorised signatory

AUTHORITY FOR SEALING
Regulatory (Access) Committee
Council resolution
Committee minute of 45.18.14/06
Initials KE

In pursuance of its powers conferred by Schedule 15 of the Wildlife and Countryside Act 1981, the Council hereby confirms the above Order.

The COMMON SEAL of
BATH AND NORTH EAST SOMERSET
COUNCIL

was hereunto affixed
this 15th day of November 2006
in the presence of:-



AK Brooks

Authorised signatory

AUTHORITY FOR SEALING	
Council resolution	Regulatory (Access) Committee
Committee minute	45 of 18/4/06
Initials	KE

SCHEDULE

PART I

Modification of Definitive Map

Description of paths or ways to be added

AQ316

A footpath in Bath and North East Somerset running from point A on Whitewells Road at Grid Reference ST 7546 6691 in an east-south easterly direction for a distance of approximately 32m to point B at Grid Reference ST 7549 6690 where the direction changes to southerly. The footpath continues for approximately 74m to point C where it ends on Batstone Close at Grid Reference ST 7548 6682 and shown by a broken black line with short intervals marked A-B-C on the map numbered AQ316 annexed to this order, the number of this footpath to be known as BC56/11.

AQ317a

A footpath in Bath and North East Somerset running from point A on Whitewells Road at Grid Reference ST 7539 6682 in a north easterly direction for a distance of approximately 82m to point B where it ends on Whitewells Road at Grid Reference ST 7544 6689 and shown by a broken black line with short intervals marked A-B on the map numbered AQ317a annexed to this order, the number of this footpath to be known as BC56/9.

AQ317d

A footpath in Bath and North East Somerset running from point A on Whitewells Road at Grid Reference ST 7538 6686 in a south easterly direction for a distance of approximately 40m to point B where it ends at the junction of AQ317a and AQ317e at Grid Reference ST 7541 6684 and shown by a broken black line with short intervals marked A-B on the map numbered AQ317d annexed to this order, the number of this footpath to be known as BC56/8.

AQ317e

A footpath in Bath and North East Somerset running from point A at the junction of AQ317a and AQ317d at Grid Reference ST 7541 6684 in a south easterly direction for a distance of approximately 23m to point B where it ends on Whitewells Road at Grid Reference ST 7543 6682 and shown by a broken black line with short intervals marked A-B on the map numbered AQ317e annexed to this order, the number of this footpath to be known as BC56/10.

AQ318

A footpath in Bath and North East Somerset running from point A on AQ4a at Grid Reference ST 7561 6687 in a south easterly direction for a distance of approximately 53m to steps at point B at Grid Reference ST 7566 6685 and continues for a distance of approximately 17m down the steps to point C at Grid Reference ST 7567 6683. The footpath continues for a distance of approximately 67m to bollards at point D at Grid Reference ST 7573 6680. The footpath continues for a distance of approximately 17m to point E where it ends on Spring Lane at Grid Reference ST 7574 6679 and shown by a broken black line with short intervals marked A-B-C-D-E on the map numbered AQ318 annexed to this order, the number of this footpath to be known as BC56/17.

AQ320a

A footpath in Bath and North East Somerset running from steps at point A on Batstone Close at Grid Reference ST 7558 6681 and continuing in a north easterly direction for a distance of approximately 15m to point B at Grid Reference ST 7559 6681 where the steps end. The direction changes to north-north easterly for a distance of approximately 5m to steps at point C at Grid Reference ST 75595

66820. The footpath continues down the steps for a distance of approximately 8m to point D at Grid Reference ST 75599 66827. It then continues for a distance of approximately 10m to point E at Grid Reference ST 7560 6683 where the direction changes to south easterly and continues for a distance of approximately 7m to point F at Grid Reference ST 75604 66834 where it ends on Coxley Drive at Grid Reference ST 75611 66833 and shown by a broken black line with short intervals marked A-B-C-D-E-F on the map numbered AQ320a annexed to this order, the number of this footpath to be known as BC56/16.

AQ321a

A footpath in Bath and North East Somerset running from point A on Leigh Close at Grid Reference ST 7509 6660 in a westerly direction for a distance of approximately 16m to point B at Grid Reference ST 7507 6601 where the direction changes to south westerly. The footpath continues for a distance of approximately 12m to point C at Grid Reference ST 7507 6659 where the direction changes to south easterly and continues for a distance of approximately 27m to point D where it ends on AQ321b at Grid Reference ST 7508 6656 and shown by a broken black line with short intervals marked A-B-C-D on the map numbered AQ321a annexed to this order, the number of this footpath to be known as BC56/4.

AQ321b

A footpath in Bath and North East Somerset running from point A on Solsbury Way at Grid Reference ST 7507 6655, down two sets of steps for a distance of approximately 35m with an overall direction of north easterly, to point B at Grid Reference ST 7508 6656. The footpath continues for a distance of approximately 30m in a south easterly direction to point C at Grid Reference ST 7511 6655 where the direction changes to north easterly. The footpath continues for a distance of approximately 20m, down steps at point D at Grid Reference ST 7511 6655, to point E at Grid Reference ST 7512 6655 where the direction changes to north westerly. The footpath continues for a distance of approximately 4m, down steps to point F at Grid Reference ST 7512 6656 where the direction changes to north easterly. After a distance of approximately 4m, the footpath ends at point G on Leigh Close at Grid Reference ST 7512 6656 and shown by a broken black line with short intervals marked A-B-C-D-E-F-G on the map numbered AQ321b annexed to this order, the number of this footpath to be known as BC56/5.

AQ4a

A footpath in Bath and North East Somerset running from point A on Batstone Close at Grid Reference ST 7557 6681 in a generally north-north easterly direction for a distance of approximately 85m to steps at point B at Grid Reference ST 7561 6687. The footpath continues down the steps for a distance of approximately 2m and then for a distance of approximately 6m to steps at point C at Grid Reference ST 7561 6688. The footpath continues for a distance of approximately 75m to point D where it ends on footpath BA5/2 at Grid Reference ST 7562 6695 and shown by a broken black line with short intervals marked A-B-C-D on the map numbered AQ4a annexed to this order, the number of this footpath to be known as BC56/15.

AQ4b

A footpath in Bath and North East Somerset running from point A on BQ35 at Grid Reference ST 7555 6659 in a north-north easterly direction for a distance of approximately 66m to steps at point B at Grid Reference ST 75571 66661 and continues for a distance of approximately 3m to where it ends at point C on Malvern Buildings at Grid Reference ST 75570 66663 and shown by a broken black line with short intervals marked A-B-C on the map numbered AQ4b annexed to this order, the number of this footpath to be known as BC56/13(Part).

BQ33

A footpath in Bath and North East Somerset running from point A on Bay Tree Road at Grid Reference ST 7554 6675 in a north-north easterly direction for a distance of approximately 48m to steps at point B where it ends on Batstone Close at Grid Reference ST 7556 6680 and shown by a

broken black line with short intervals marked A-B on the map numbered BQ33 annexed to this order, the number of this footpath to be known as BC56/12.

BQ34

A footpath in Bath and North East Somerset running from point A on AQ4b at Grid Reference ST 7557 6666 in an east-north easterly direction for a distance of approximately 30m to steps at point B at Grid Reference ST 7560 6666. The footpath continues for a distance of approximately 3m to point C where it ends on Bay Tree Road at Grid Reference ST 7560 6667 and shown by a broken black line with short intervals marked A-B-C on the map numbered BQ34 annexed to this order, the number of this footpath to be known as BC56/14.

BQ35

A footpath in Bath and North East Somerset running from point A on Midsummer Buildings at Grid Reference ST 7556 6654 in a northerly direction for a distance of approximately 51m to point B where it ends on AQ4b at Grid Reference ST 7555 6659 and shown by a broken black line with short intervals marked A-B on the map numbered BQ35 annexed to this order, the number of this footpath to be known as BC56/13(Part).

BQ38

A footpath in Bath and North East Somerset running from point A at CQ68 at Grid Reference ST 7521 6659 in a northerly direction for a distance of approximately 48m to point B where it ends on Fairfield Park Road at Grid Reference ST 7521 6664 and shown by a broken black line with short intervals marked A-B on the map numbered BQ38 annexed to this order, the number of this footpath to be known as BC56/7(Part).

CQ65

A footpath in Bath and North East Somerset running from point A at Summerfield Road at Grid Reference ST 7522 6630 in a north easterly direction for a distance of approximately 82m to where it ends at point B on Marshfield Way at Grid Reference ST 7525 6637 and shown by a broken black line with short intervals marked A-B on the map numbered CQ65 annexed to this order, the number of this footpath to be known as BC56/6.

CQ68

A footpath in Bath and North East Somerset running from point A at Ragland Lane at Grid Reference ST 7522 6653 in a north-north westerly direction for a distance of approximately 67m to point B where it ends on BQ38 at Grid Reference ST 7521 6659 and shown by a broken black line with short intervals marked A-B on the map numbered CQ68 annexed to this order, the number of this footpath to be known as BC56/7(Part).

PART II
Modification of Definitive Statement

Path Number: AQ316

Status: Footpath
Length: Approximately 106m
Ward / Parish: Lambridge

Width: Varying between 1.5m – 4.0m, as shown shaded on the plan included in the Order: Bath and North East Somerset Council, City of Bath Definitive Map and Statement Modification Order (No.3 - Lambridge & Walcot) 2006.

Description of Route			
From		To	
County Road or Right of Way	Grid Reference	County Road or Right of Way	Grid Reference
Whitewells Road	ST 7546 6691	Batstone Close	ST 7548 6682
		SSE	

General Description:

The footpath starts on a tarmac path on Whitewells Road and continues in an east-south easterly direction for a distance of approximately 32m. The footpath continues for a distance of approximately 74m in a southerly direction to where it finishes on Batstone Close.

Non-Conclusive Evidence	Conclusive Evidential Provisions	
Survey Date: 19/07/05	Conditions and Limitations	Position
New Path Number: BC56/11	Position	Width
Reason for inclusion: Definitive Map Modification Order to be made under s53(3)(c)(i) Wildlife and Countryside Act 1981. Bath and North East Somerset Council, City of Bath Definitive Map and Statement Modification Order (No.3 – Lambridge & Walcot) 2006.		

Modification of Definitive Statement

Path Number: AQ317a

Status: Footpath
Length: Approximately 82m
Ward / Parish: Lambridge
Width: Varying between 1.3m – 5.0m, as shown shaded on the plan included in the Order: Bath and North East Somerset Council, City of Bath Definitive Map and Statement Modification Order (No.3 - Lambridge & Walcot) 2006.

Description of Route			
From		To	
County Road or Right of Way	Grid Reference	County Road or Right of Way	Grid Reference
Whitewells Road	ST 7539 6682	Whitewells Road	ST 7544 6689
General Direction		NE	

General Description:

The footpath starts on a tarmac path on Whitewells Road and continues in a north easterly direction for a distance of approximately 82m to where it finishes on Whitewells Road.

Non Conclusive Evidence		Conclusive Evidential Provisions	
Conditions and Limitations		Position	Width
<p>Survey Date: 19/07/05</p> <p>New Path Number: BC56/9</p> <p>Reason for inclusion: Definitive Map Modification Order to be made under s53(3)(c)(i) Wildlife and Countryside Act 1981. Bath and North East Somerset Council, City of Bath Definitive Map and Statement Modification Order (No.3 – Lambridge & Walcot) 2006.</p>		-	

Modification of Definitive Statement

Path Number: AQ317d

Status: Footpath
Length: Approximately 40m
Ward / Parish: Lambridge
Width: Varying between 1.4m – 5.3m, as shown shaded on the plan included in the Order: Bath and North East Somerset Council, City of Bath Definitive Map and Statement Modification Order (No.3 - Lambridge & Walcot) 2006.

Description of Route			
From		To	
County Road or Right of Way	Grid Reference	County Road or Right of Way	Grid Reference
Whitewells Road	ST 7538 6686	AQ317a / AQ317e	ST 7541 6684
		SE	

General Description:

The footpath starts on a tarmac path on Whitewells Road and continues in a south easterly direction for a distance of approximately 40m to where it finishes at the junction of AQ317a and AQ317e.

Non-Conclusive Evidence	Conclusive Evidential Provisions	
	Conditions and Limitations	Position
<p>Survey Date: 19/07/05</p> <p>New Path Number: BC56/8</p> <p>Reason for inclusion: <u>Definitive Map Modification Order</u> to be made under s53(3)(c)(i) Wildlife and Countryside Act 1981. Bath and North East Somerset Council, City of Bath Definitive Map and Statement Modification Order (No.3 – Lambridge & Walcot) 2006.</p>		

Modification of Definitive Statement

Path Number: **AQ317e**

Status: Footpath
Length: Approximately 23m
Ward / Parish: Lambridge
Width: Varying between 1.8m – 3.2m, as shown shaded on the plan included in the Order: Bath and North East Somerset Council, City of Bath Definitive Map and Statement Modification Order (No.3 - Lambridge & Walcot) 2006.

Description of Route			
From		To	
County Road or Right of Way	Grid Reference	County Road or Right of Way	Grid Reference
AQ317a / AQ317d	ST 7541 6684	Whitewells Road	ST 7543 6682
General Direction		SE	

General Description:

The footpath starts on a tarmac path at the junction of AQ317a and AQ317d and continues in a south easterly direction for a distance of approximately 23m to where it finishes on Whitewells Road.

Non Conclusive Evidence	Conclusive Evidential Provisions	
Survey Date: 19/07/05	Conditions and Limitations	Position
New Path Number: BC56/10	Width	
Reason for inclusion: Definitive Map Modification Order to be made under s53(3)(c)(i) Wildlife and Countryside Act 1981. Bath and North East Somerset Council, City of Bath Definitive Map and Statement Modification Order (No.3 – Lambridge & Walcot) 2006.		

Modification of Definitive Statement

Path Number: **AQ318**

Status: Footpath
Length: Approximately 154m
Ward / Parish: Lambridge
Width: Varying between 1.6m – 10.1m, as shown shaded on the plan included in the Order: Bath and North East Somerset Council, City of Bath Definitive Map and Statement Modification Order (No.3 - Lambridge & Walcot) 2006.

Description of Route			
From		To	
County Road or Right of Way	Grid Reference	County Road or Right of Way	Grid Reference
AQ4a	ST 7561 6687	Spring Lane	ST 7574 6679
		SE	

General Description:

The footpath starts on a concrete path on AQ4a and continues in a south easterly direction for a distance of approximately 9m to where the surface changes to tarmac. The footpath continues for a distance of approximately 44m to concrete steps and continues for a distance of approximately 17m down the steps. The footpath continues for a distance of approximately 67m to concrete bollards where the surface changes to grasscrete and the footpath continues for a distance of approximately 17m to where it finishes on Spring Lane.

Non Conclusive Evidence	Conclusive Evidential Provisions		
	Conditions and Limitations	Position	Width
Survey Date: 19/07/05 New Path Number: BC56/17 Reason for inclusion: <u>Definitive Map Modification Order</u> to be made under s53(3)(c)(i) Wildlife and Countryside Act 1981. Bath and North East Somerset Council, City of Bath Definitive Map and Statement Modification Order (No.3 – Lambridge & Walcot) 2006.	Steps Bollards	ST 7566 6685 ST 7573 6680	Approximately 1.6m – 2.1m Approximately 1.7m

Modification of Definitive Statement

Path Number: **AQ320a**

Status: Footpath
Length: Approximately 45m
Ward / Parish: Lambridge
Width: Varying between 1.5m – 2.2m, as shown shaded on the plan included in the Order: Bath and North East Somerset Council, City of Bath Definitive Map and Statement Modification Order (No.3 - Lambridge & Walcot) 2006.

Description of Route			
From		To	
County Road or Right of Way	Grid Reference	County Road or Right of Way	Grid Reference
Batstone Close	ST 7558 6681	Coxley Drive	ST 7561 6683
		NNE	

General Description:

The footpath starts on Batstone Close and continues in a north easterly direction down concrete steps for a distance of approximately 15m. The direction changes to north-north easterly on a tarmac surface for a distance of approximately 5m to concrete steps. The footpath continues down the steps for a distance of approximately 8m. The surface changes to tarmac and continues for a distance of approximately 10m. The direction changes to south easterly and continues for a distance of approximately 7m to where it finishes on Coxley Drive.

Non Conclusive Evidence	Conclusive Evidential Provisions		
	Conditions and Limitations	Position	Width
Survey Date: 19/07/05			
New Path Number: BC56/16		ST 7558 6681	Approximately 1.7m – 2.2m
Reason for inclusion: Definitive Map Modification Order to be made under s53(3)(c)(i) Wildlife and Countryside Act 1981. Bath and North East Somerset Council, City of Bath Definitive Map and Statement Modification Order (No.3 – Lambridge & Walcot) 2006.	Steps	ST 7560 6682	Approximately 1.6m

Modification of Definitive Statement

Path Number: AQ321a

Status: Footpath
Length: Approximately 55m
Ward / Parish: Lambridge
Width: Varying between 1.3m – 2.6m, as shown shaded on the plan included in the Order: Bath and North East Somerset Council, City of Bath Definitive Map and Statement Modification Order (No.3 - Lambridge & Walcot) 2006.

Description of Route			
From		To	
County Road or Right of Way	Grid Reference	County Road or Right of Way	Grid Reference
Leigh Close	ST 7509 6660	AQ321b	ST 7508 6656
General Direction		SSW	

General Description:

The footpath starts on a tarmac path on Leigh Close and continues in a westerly direction for a distance of approximately 16m to where the direction changes to south westerly. The footpath continues for a distance of approximately 12m to where the direction changes to south easterly and continues for approximately 27m to where it finishes on AQ321b.

Non Conclusive Evidence	Conclusive Evidential Provisions	
Survey Date: 19/08/05	Conditions and Limitations	Position
New Path Number: BC56/4	Position	Width
Reason for inclusion: Definitive Map Modification Order to be made under s53(3)(c)(i) Wildlife and Countryside Act 1981. Bath and North East Somerset Council, City of Bath Definitive Map and Statement Modification Order (No.3 – Lambridge & Walcot) 2006.		

Modification of Definitive Statement

Path Number: **AQ321b**

Status: Footpath
Length: Approximately 93m
Ward / Parish: Lambridge
Width: Varying between 1.1m – 3.2m, as shown shaded on the plan included in the Order: Bath and North East Somerset Council, City of Bath Definitive Map and Statement Modification Order (No.3 - Lambridge & Walcot) 2006.

Description of Route					
From		General Direction		To	
County Road or Right of Way	Grid Reference			County Road or Right of Way	Grid Reference
Solsbury Way	ST 7507 6655	NE		Leigh Close	ST 7512 6656

General Description:

The footpath starts on a tarmac path on Solsbury Way and continues down concrete steps for a distance of approximately 15m, with an overall direction of north easterly. The path continues along a tarmac path for a distance of approximately 5m to concrete steps. After a distance of approximately 2m, the steps end and the surface changes to tarmac. The footpath continues for a distance of approximately 13m to where the direction changes to south easterly. After a distance of approximately 30m, the direction changes to north easterly for a distance of approximately 10m to concrete steps. After a distance of approximately 5m, the steps end and the surface becomes tarmac. The footpath continues for a distance of approximately 5m to where the direction changes to north westerly and continues for a distance of approximately 2m to the start of concrete steps. The steps continue for a distance of approximately 1m and the surface becomes tarmac. After a distance of approximately 1m the direction changes to north easterly and continues for a distance of approximately 4m to where it finishes on Leigh Close.

Non-Conclusive Evidence	Conclusive Evidential Provisions		
	Conditions and Limitations	Position	Width
Survey Date: 19/08/05	Steps	ST 7507 6655	Approximately 1.1m – 3.2m
New Path Number: BC56/5	Steps	ST 7507 6655	Approximately 1.5m
Reason for inclusion: Definitive Map Modification Order to be made under s53(3)(c)(i) Wildlife and Countryside Act 1981. Bath and North East Somerset Council, City of Bath Definitive Map and Statement Modification Order (No.3 – Lambridge & Walcot) 2006.	Steps	ST 7512 6655	Approximately 1.3m – 1.4m
	Steps	ST 7512 6656	Approximately 1.6m

Modification of Definitive Statement

Path Number: AQ4a

Status: Footpath
Length: Approximately 168m
Ward / Parish: Lambridge
Width: Varying between 1.1m – 2.9m, as shown shaded on the plan included in the Order: Bath and North East Somerset Council, City of Bath Definitive Map and Statement Modification Order (No.3 - Lambridge & Walcot) 2006.

Description of Route			
From		To	
County Road or Right of Way	Grid Reference	County Road or Right of Way	Grid Reference
Batstone Close	ST 7557 6681	BA5/2	ST 7562 6695
		NNE	

General Description:

The footpath starts on a tarmac path on Batstone Close and continues in a generally north-north easterly direction for a distance of approximately 85m to concrete steps. The footpath continues down the steps for a distance of approximately 2m and continues for a distance of approximately 6m to steps. The footpath continues up the steps and then along a natural surface for a distance of approximately 75m to where it finishes on footpath BA5/2.

Non-Conclusive Evidence	Conclusive Evidential Provisions	
	Conditions and Limitations	Position
<p>Survey Date: 13/07/05 & 29/09/05</p> <p>New Path Number: BC56/15</p> <p>Reason for inclusion: <u>Definitive Map Modification Order</u> to be made under s53(3)(c)(i) Wildlife and Countryside Act 1981. Bath and North East Somerset Council, City of Bath Definitive Map and Statement Modification Order (No.3 – Lambridge & Walcot) 2006.</p>	<p>Steps</p> <p>Steps</p>	<p>ST 7561 6687</p> <p>ST 7561 6688</p> <p>Approximately 1.1m</p> <p>Approximately 1.6m</p>

Modification of Definitive Statement

Path Number: AQ4b

Status: Footpath
Length: Approximately 69m
Ward / Parish: Lambridge
Width: Varying between 1.2m – 3.3m, as shown shaded on the plan included in the Order: Bath and North East Somerset Council, City of Bath Definitive Map and Statement Modification Order (No.3 - Lambridge & Walcot) 2006.

Description of Route			
From		To	
County Road or Right of Way	Grid Reference	County Road or Right of Way	Grid Reference
BQ35	ST 7555 6659	Malvern Buildings	ST 7557 6666
		NNE	

General Description:

The footpath starts on a tarmac path on BQ35 and continues in a north-north easterly direction for a distance of approximately 66m to steps and continues for a distance of approximately 3m up to Malvern Buildings where it finishes.

Non-Conclusive Evidence	Conclusive Evidential Provisions	
Survey Date: 19/07/05	Conditions and Limitations	Position
New Path Number: BC56/13(Part) Reason for inclusion: Definitive Map Modification Order to be made under s53(3)(c)(i) Wildlife and Countryside Act 1981. Bath and North East Somerset Council, City of Bath Definitive Map and Statement Modification Order (No.3 – Lambridge & Walcot) 2006.	Steps	ST 7557 6666
		Width Approximately 2.2m – 2.7m

Modification of Definitive Statement

Path Number: BQ33

Status: Footpath
Length: Approximately 48m
Ward / Parish: Lambridge

Width: Varying between 1.3m – 1.60m, as shown shaded on the plan included in the Order: Bath and North East Somerset Council, City of Bath Definitive Map and Statement Modification Order (No.3 - Lambridge & Walcot) 2006.

Description of Route			
From		To	
County Road or Right of Way	Grid Reference	County Road or Right of Way	Grid Reference
Bay Tree Road	ST 7554 6675	Batstone Close	ST 7556 6680
General Direction		NNE	

General Description:

The footpath starts on a tarmac path on Bay Tree Road and continues in a north-north easterly direction for a distance of approximately 48m to concrete steps where it finishes on Batstone Close.

Non-Conclusive Evidence		Conclusive Evidential Provisions	
Conditions and Limitations		Position	Width
Survey Date: 19/07/05 New Path Number: BC56/12 Reason for inclusion: Definitive Map Modification Order to be made under s53(3)(c)(i) Wildlife and Countryside Act 1981. Bath and North East Somerset Council, City of Bath Definitive Map and Statement Modification Order (No.3 – Lambridge & Walcot) 2006.		ST 7556 6680	Approximately 1.6m
Steps			

Modification of Definitive Statement

Path Number: BQ34

Status: Footpath
Length: Approximately 33m
Ward / Parish: Lambridge
Width: Varying between 1.1m – 1.3m, as shown shaded on the plan included in the Order: Bath and North East Somerset Council, City of Bath Definitive Map and Statement Modification Order (No.3 - Lambridge & Walcot) 2006.

Description of Route			
From		To	
County Road or Right of Way	Grid Reference	County Road or Right of Way	Grid Reference
AQ4b	ST 7557 6666	Bay Tree Road	ST 7560 6667
		ENE	

General Description:

The footpath starts on a tarmac path on AQ4b and continues in an east-north easterly direction for a distance of approximately 30m to concrete steps, continuing for a distance of approximately 3m to where it finishes on Bay Tree Road.

Non-Conclusive Evidence	Conclusive Evidential Provisions	
	Conditions and Limitations	Position
Survey Date: 19/07/05 New Path Number: BC56/14 Reason for inclusion: Definitive Map Modification Order to be made under s53(3)(c)(i) Wildlife and Countryside Act 1981. Bath and North East Somerset Council, City of Bath Definitive Map and Statement Modification Order (No.3 – Lambridge & Walcot) 2006.	Steps	ST 75602 66670
		Approximately 1.1m

Modification of Definitive Statement

Path Number: BQ35

Status: Footpath
Length: Approximately 51m
Ward / Parish: Walcot
Width: Varying between 1.2m – 2.4m, as shown shaded on the plan included in the Order: Bath and North East Somerset Council, City of Bath Definitive Map and Statement Modification Order (No.3 - Lambridge & Walcot) 2006.

Description of Route			
From		To	
County Road or Right of Way	Grid Reference	County Road or Right of Way	Grid Reference
Midsummer Buildings	ST 7556 6654	AQ4b	ST 7555 6659
		N	

General Description:

The footpath starts on a tarmac path on Midsummer Buildings and continues in a northerly direction for a distance of approximately 51m where it finishes on AQ4b.

Non Conclusive Evidence	Conclusive Evidential Provisions	
Survey Date: 19/07/05	Conditions and Limitations	Position Width
New Path Number: BC56/13(Part) Reason for inclusion: Definitive Map Modification Order to be made under s53(3)(c)(i) Wildlife and Countryside Act 1981. Bath and North East Somerset Council, City of Bath Definitive Map and Statement Modification Order (No.3 – Lambridge & Walcot) 2006.		

Modification of Definitive Statement

Path Number: BQ38

Status: Footpath
Length: Approximately 48m
Ward / Parish: Lambridge
Width: Varying between 4.2m – 5.8m, as shown shaded on the plan included in the Order: Bath and North East Somerset Council, City of Bath Definitive Map and Statement Modification Order (No.3 - Lambridge & Walcot) 2006.

Description of Route			
From		To	
County Road or Right of Way	Grid Reference	County Road or Right of Way	Grid Reference
CQ68	ST 7521 6659	Fairfield Park Road	ST 7521 6664
		N	

General Description:

The footpath starts on CQ68 on a natural surface and continues in a northerly direction for a distance of approximately 48m to where it finishes on Fairfield Park Road.

Non-Conclusive Evidence		Conclusive Evidential Provisions	
Conditions and Limitations		Position	
<p>Survey Date: 19/08/05</p> <p>New Path Number: BC56/7(Part)</p> <p>Reason for inclusion: Definitive Map Modification Order to be made under s53(3)(c)(i) Wildlife and Countryside Act 1981. Bath and North East Somerset Council, City of Bath Definitive Map and Statement Modification Order (No.3 – Lambridge & Walcot) 2006.</p>			

Modification of Definitive Statement

Path Number: CQ65

Status: Footpath
Length: Approximately 82m
Ward / Parish: Lambridge
Width: 1.8m as stated on the plan included in the Order: Bath and North East Somerset Council, City of Bath Definitive Map and Statement Modification Order (No.3 - Lambridge & Walcot) 2006.

Description of Route			
From		To	
County Road or Right of Way	Grid Reference	County Road or Right of Way	Grid Reference
Summerfield Road	ST 7522 6630	Marshfield Way	ST 7525 6637
General Direction		NE	

General Description:

The footpath starts on Summerfield Road on a tarmac path and continues in a north easterly direction for a distance of approximately 82m to where it finishes on Marshfield Way.

Non Conclusive Evidence	Conclusive Evidential Provisions	
Survey Date: 19/08/05	Conditions and Limitations	Position
New Path Number: BC56/6	Position	Width
Reason for inclusion: Definitive Map Modification Order to be made under s53(3)(c)(i) Wildlife and Countryside Act 1981. Bath and North East Somerset Council, City of Bath Definitive Map and Statement Modification Order (No.3 - Lambridge & Walcot) 2006.		

Modification of Definitive Statement

Path Number: CQ68

Status: Footpath
Length: Approximately 67m
Ward / Parish: Lambridge
Width: Varying between 5.4m – 12.7m, as shown shaded on the plan included in the Order: Bath and North East Somerset Council, City of Bath Definitive Map and Statement Modification Order (No.3 - Lambridge & Walcot) 2006.

Description of Route			
From		To	
County Road or Right of Way	Grid Reference	County Road or Right of Way	Grid Reference
Ragland Lane	ST 7522 6653	BQ38	ST 7521 6659
General Direction		NNW	

General Description:

The footpath starts on Ragland Lane on a tarmac road and continues in a north-north westerly direction for a distance of approximately 67m to where it finishes on BQ38.

Non Conclusive Evidence		Conclusive Evidential Provisions	
Conditions and Limitations		Position	Width
<p>Survey Date: 19/08/05</p> <p>New Path Number: BC56/7(Part)</p> <p>Reason for inclusion: Definitive Map Modification Order to be made under s53(3)(c)(i) Wildlife and Countryside Act 1981. Bath and North East Somerset Council, City of Bath Definitive Map and Statement Modification Order (No.3 – Lambridge & Walcot) 2006.</p>			

Wildlife & Countryside Act 1981

Bath & North East Somerset Council

Public Footpath AQ316 at Lambridge, Bath. City of Bath

Definitive Map and Statement Modification Order (No.3 - Lambridge & Walcot) 2006

Bath & North East Somerset Council

Riverside

Temple Street

Keynsham

Bristol BS31 1LA

Tel 01225 477000

Key



Map Number AQ316

Footpath to be added to the Definitive Map and Statement.
The width of the footpath to be recorded is shown shaded.

Date: June 2006

Site Plan



Scale 1:1000



Wildlife & Countryside Act 1981

Bath & North East Somerset Council

Bath & North East Somerset Council

Riverside

Public Footpath AQ317a at Lambridge, Bath. City of Bath

Temple Street

Definitive Map and Statement Modification Order (No.3 - Lambridge & Walcot) 2006

Keynsham

Bristol BS31 1LA

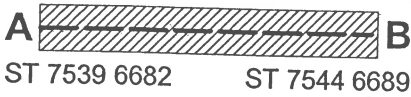
Tel 01225 477000

Key

Map Number AQ317a

Date: June 2006

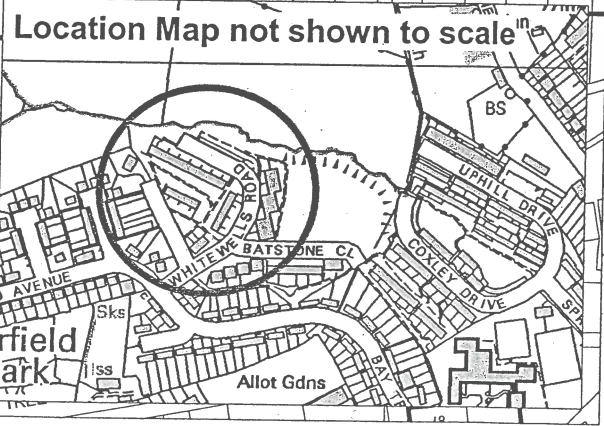
Site Plan



Footpath to be added to the Definitive Map and Statement.
The width of the footpath to be recorded is shown shaded.



Scale 1:1000

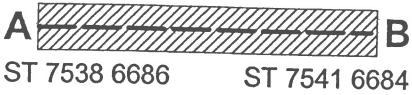


Wildlife & Countryside Act 1981

Bath & North East Somerset Council
Public Footpath AQ317d at Lambridge, Bath. City of Bath
Definitive Map and Statement Modification Order (No.3 - Lambridge & Walcot) 2006

Bath & North East Somerset Council
Riverside
Temple Street
Keynsham
Bristol BS31 1LA
Tel 01225 477000

Key



Map Number AQ317d

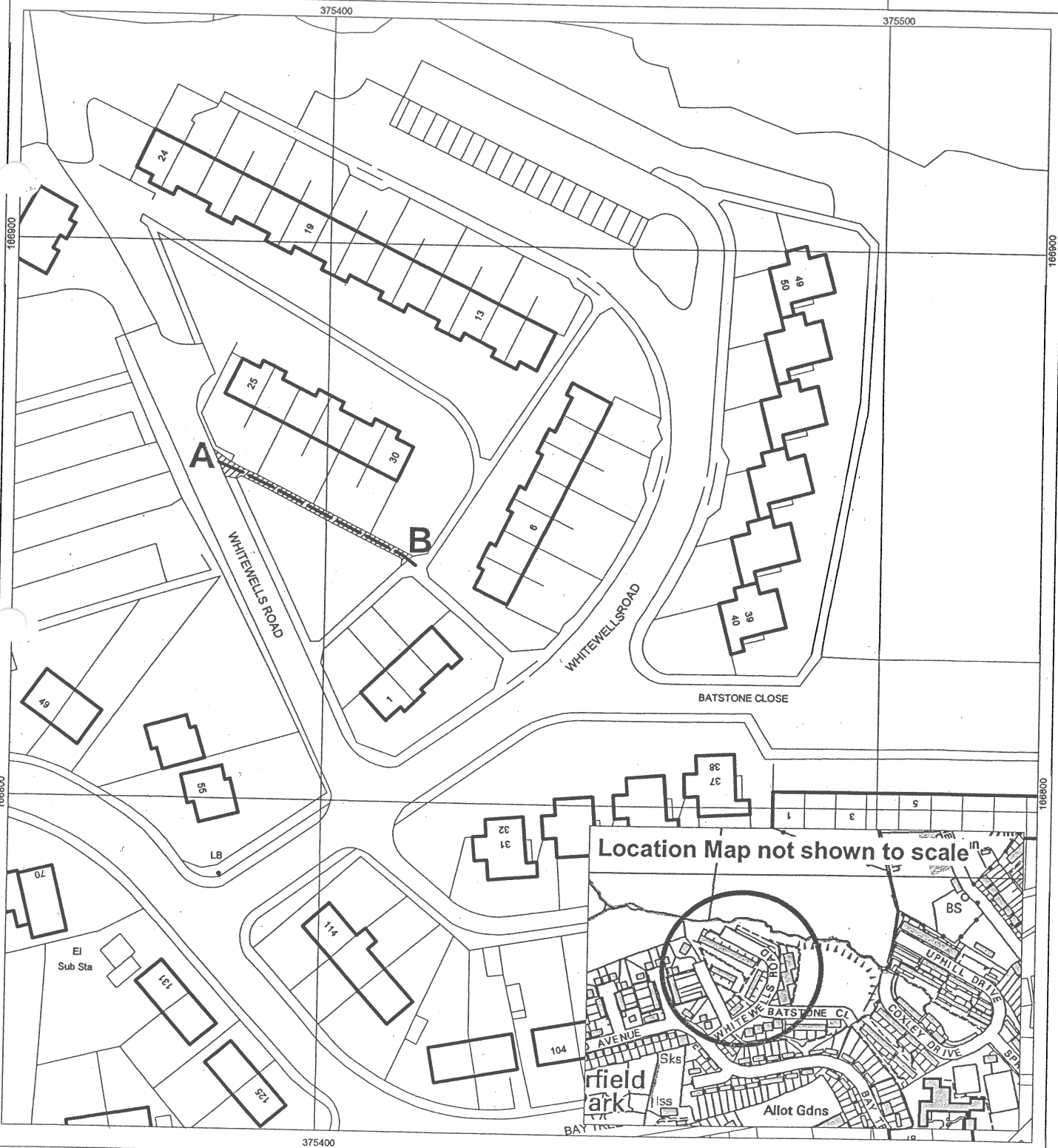
Footpath to be added to the Definitive Map and Statement.
The width of the footpath to be recorded is shown shaded.

Date: June 2006

Site Plan



Scale 1:1000

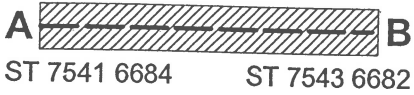


Wildlife & Countryside Act 1981

Bath & North East Somerset Council
Public Footpath AQ317e at Lambridge, Bath. City of Bath
Definitive Map and Statement Modification Order (No.3 - Lambridge & Walcot) 2006

Bath & North East Somerset Council
Riverside
Temple Street
Keynsham
Bristol BS31 1LA
Tel 01225 477000

Key



Map Number AQ317e

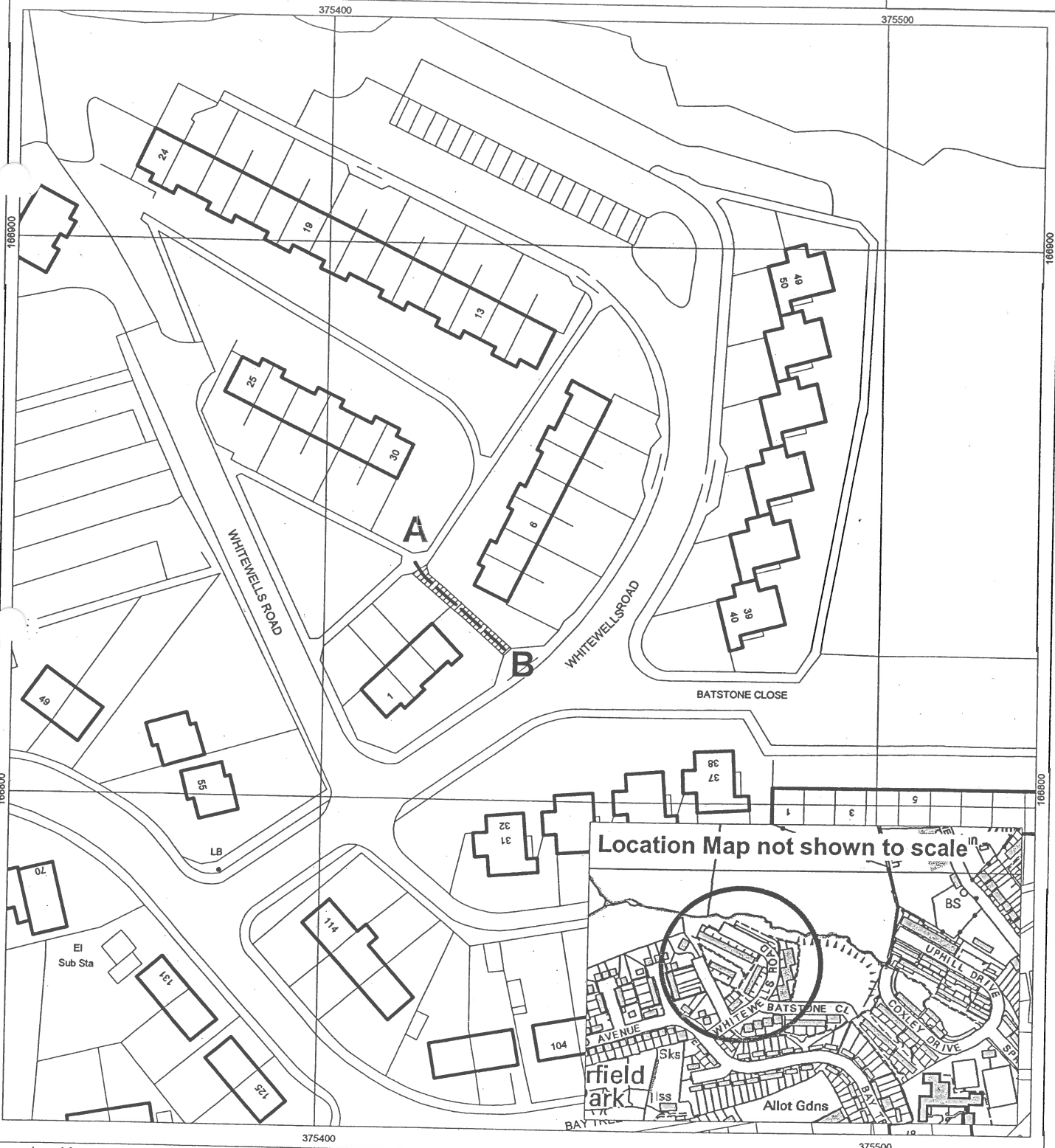
Footpath to be added to the Definitive Map and Statement.
The width of the footpath to be recorded is shown shaded.

Date: June 2006

Site Plan



Scale 1:1000



Wildlife & Countryside Act 1981

Bath & North East Somerset Council
Public Footpath AQ318 at Lambridge, Bath. City of Bath
Definitive Map and Statement Modification Order (No.3 - Lambridge & Walcot) 2006

Bath & North East Somerset Council
Riverside
Temple Street
Keynsham
Bristol BS31 1LA
Tel 01225 477000

Key

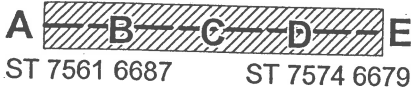
Map Number AQ318

Date: June 2006

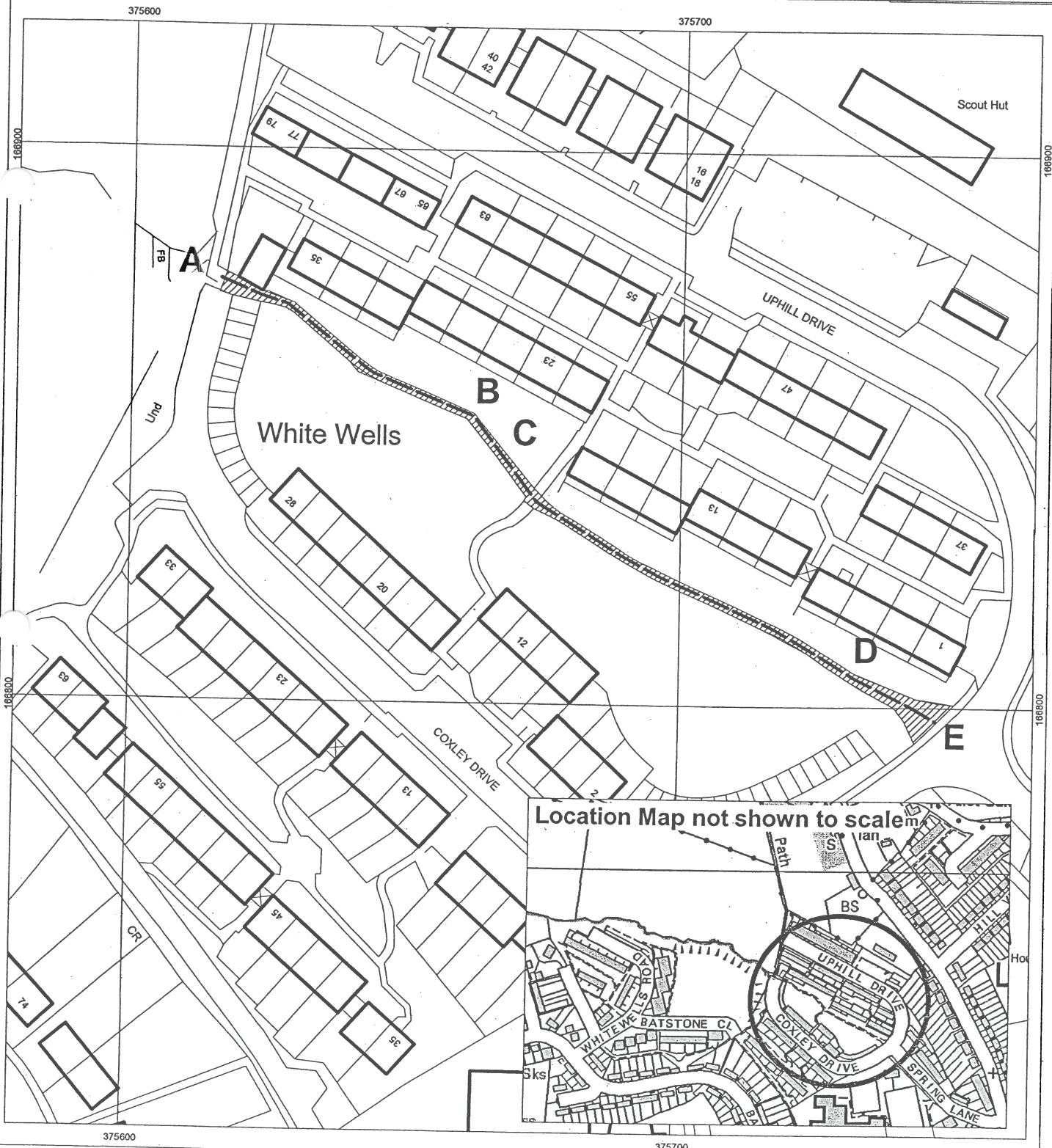
Site Plan



Scale 1:1000



Footpath to be added to the Definitive Map and Statement.
The width of the footpath to be recorded is shown shaded.



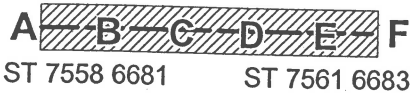
Wildlife & Countryside Act 1981

Bath & North East Somerset Council
Public Footpath AQ320a at Lambridge, Bath. City of Bath

Definitive Map and Statement Modification Order (No.3 - Lambridge & Walcot) 2006

Bath & North East Somerset Council
Riverside
Temple Street
Keynsham
Bristol BS31 1LA
Tel 01225 477000

Key



Map Number AQ320a

Footpath to be added to the Definitive Map and Statement.
The width of the footpath to be recorded is shown shaded.

Date: June 2006

Site Plan



Scale 1:1000



Wildlife & Countryside Act 1981

Bath & North East Somerset Council

Bath & North East Somerset Council

Riverside

Public Footpath AQ321a at Lambridge, Bath. City of Bath

Temple Street

Definitive Map and Statement Modification Order (No.3 - Lambridge & Walcot) 2006

Keynsham

Bristol BS31 1LA

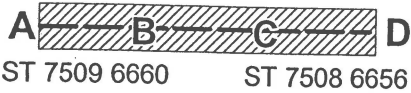
Tel 01225 477000

Key

Map Number AQ321a

Date: June 2006

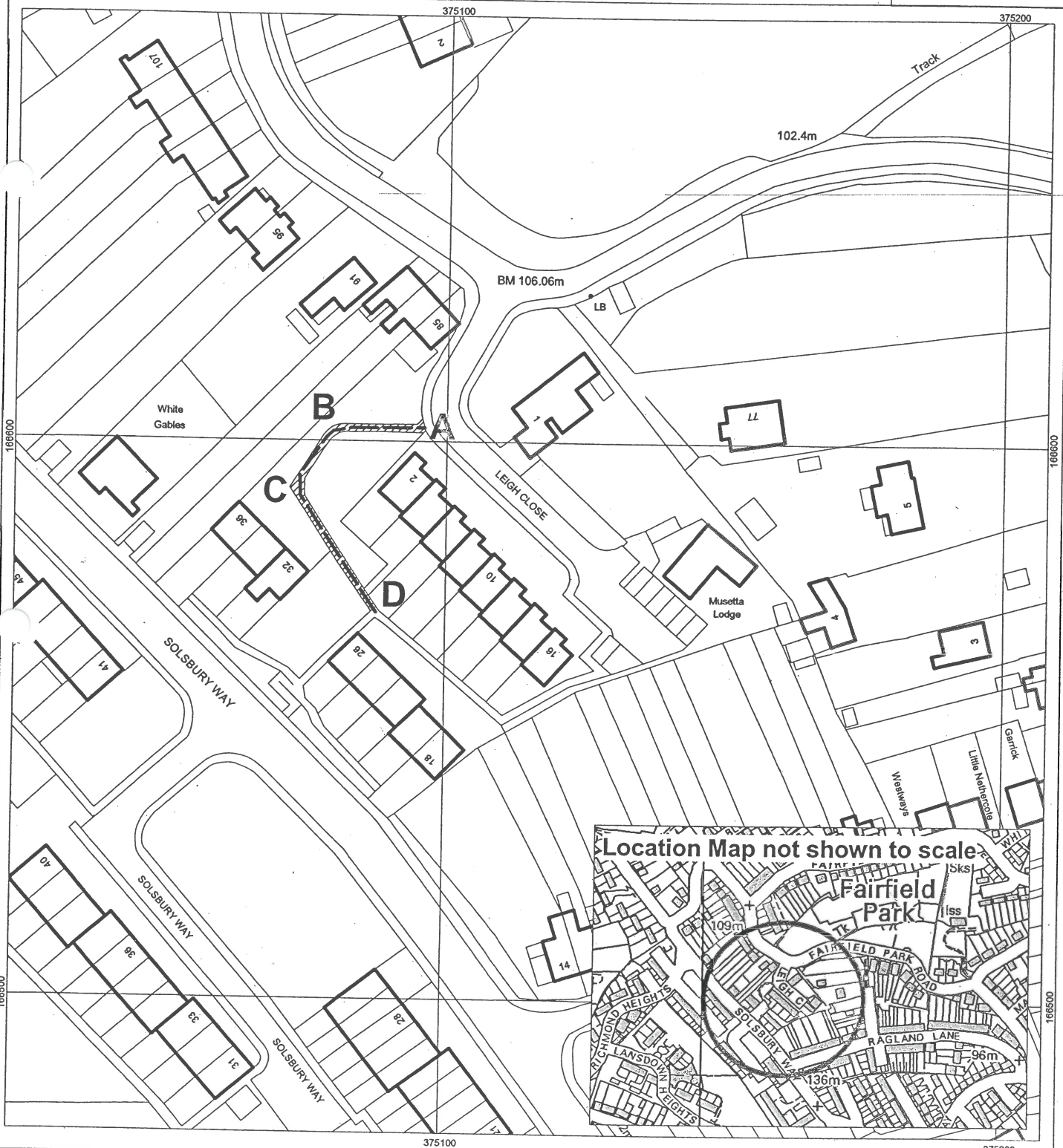
Site Plan



Footpath to be added to the Definitive Map and Statement.
The width of the footpath to be recorded is shown shaded.



Scale 1:1000



Wildlife & Countryside Act 1981

Bath & North East Somerset Council

Bath & North East Somerset Council

Riverside

Public Footpath AQ321b at Lambridge, Bath. City of Bath

Temple Street

Definitive Map and Statement Modification Order (No.3 - Lambridge & Walcot) 2006

Keynsham

Bristol BS31 1LA

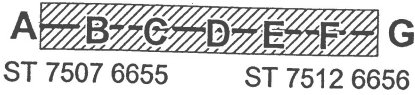
Tel 01225 477000

Key

Map Number AQ321b

Date: June 2006

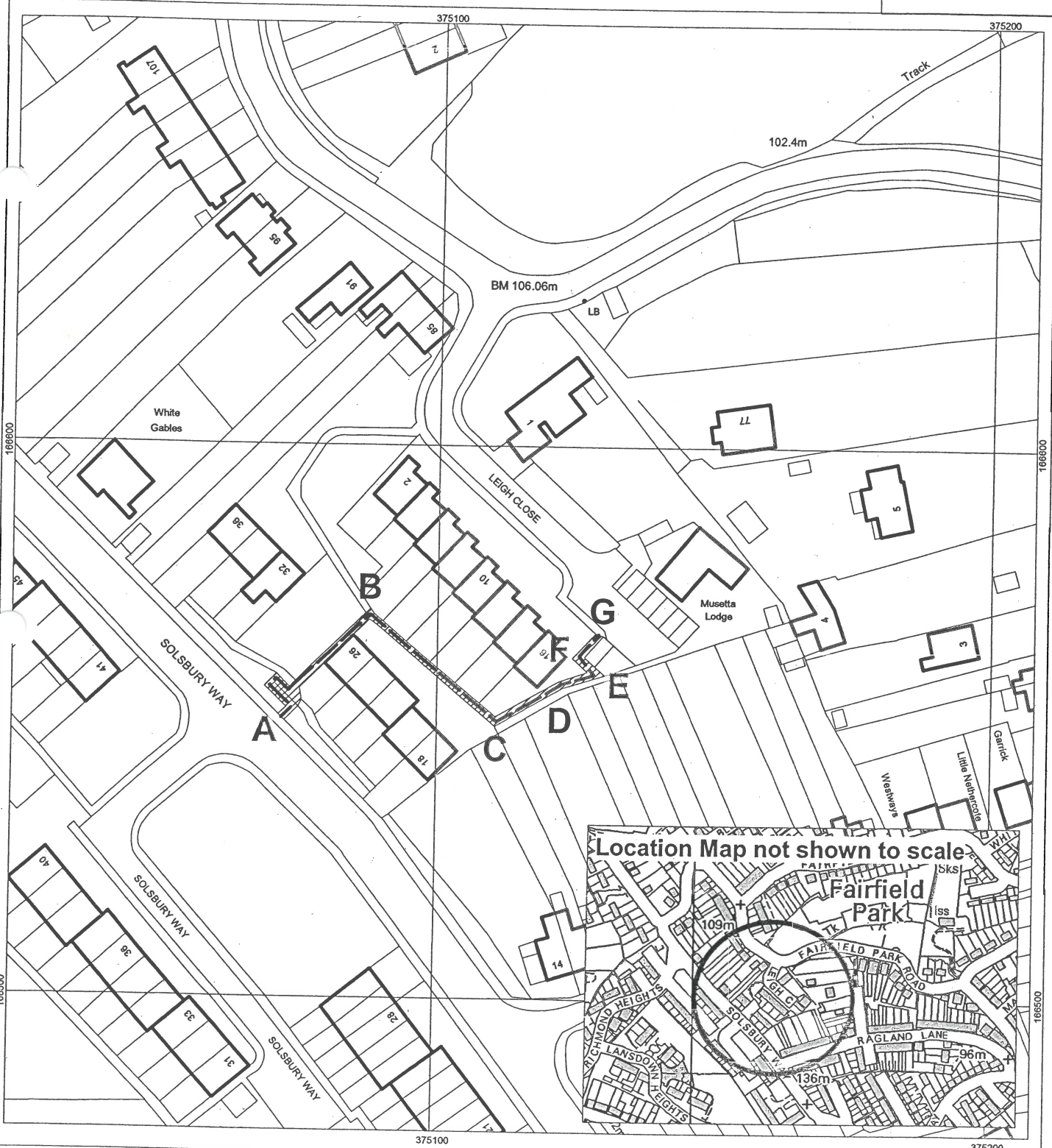
Site Plan



Footpath to be added to the Definitive Map and Statement.
The width of the footpath to be recorded is shown shaded.



Scale 1:1000




Wildlife & Countryside Act 1981

Bath & North East Somerset Council
Riverside
Temple Street
Keynsham
Bristol BS31 1LA
Tel 01225 477000

Bath & North East Somerset Council
Public Footpath AQ4a at Lambridge, Bath. City of Bath
Definitive Map and Statement Modification Order (No.3 - Lambridge & Walcot) 2006

Key

A ----- **B**
ST 7557 6681 ST 7561 6687

B  **C** **D**
ST 7561 6687 ST 7562 6695

Map Number AQ4a

Footpath to be added to the Definitive Map and Statement

The width of this section of the footpath to be recorded is 1.8m.

The width of this section of the footpath to be recorded is shown shaded.

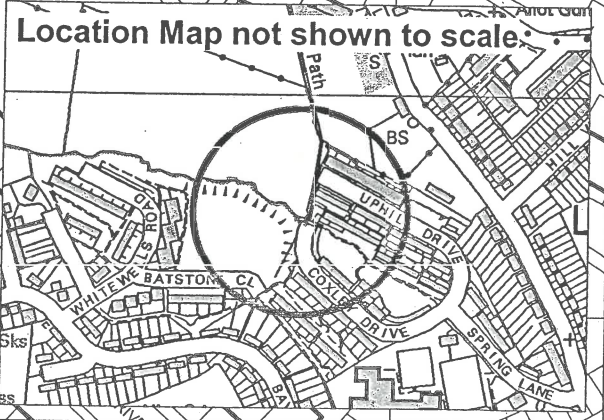
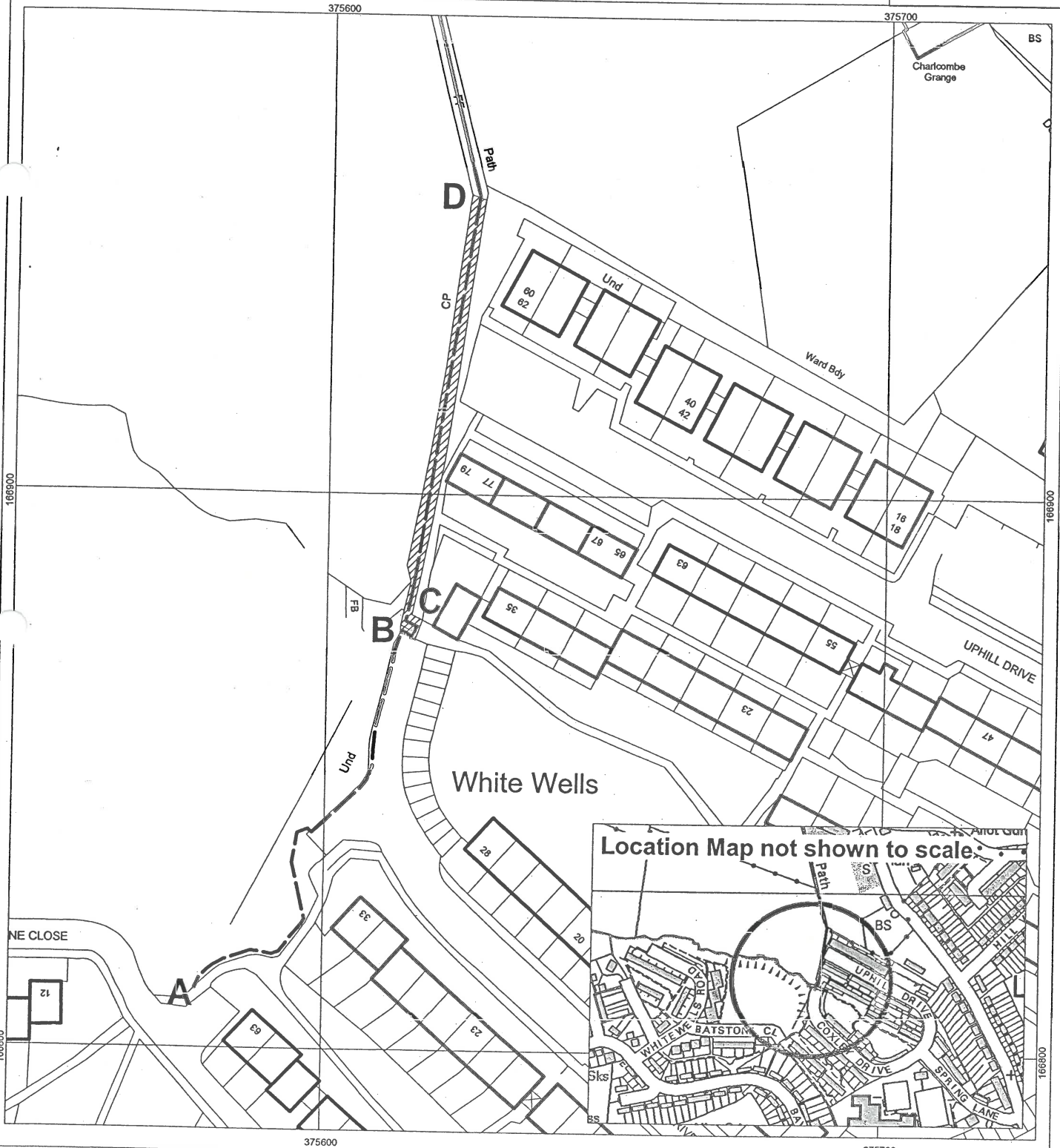
Public Right of Way

Date: June 2006

Site Plan



Scale 1:1000



Wildlife & Countryside Act 1981

Bath & North East Somerset Council
Riverside
Temple Street
Keynsham
Bristol BS31 1LA
Tel 01225 477000

Bath & North East Somerset Council

Public Footpath AQ4b at Lambridge, Bath. City of Bath

Definitive Map and Statement Modification Order (No.3 - Lambridge & Walcot) 2006

Key



Map Number AQ4b

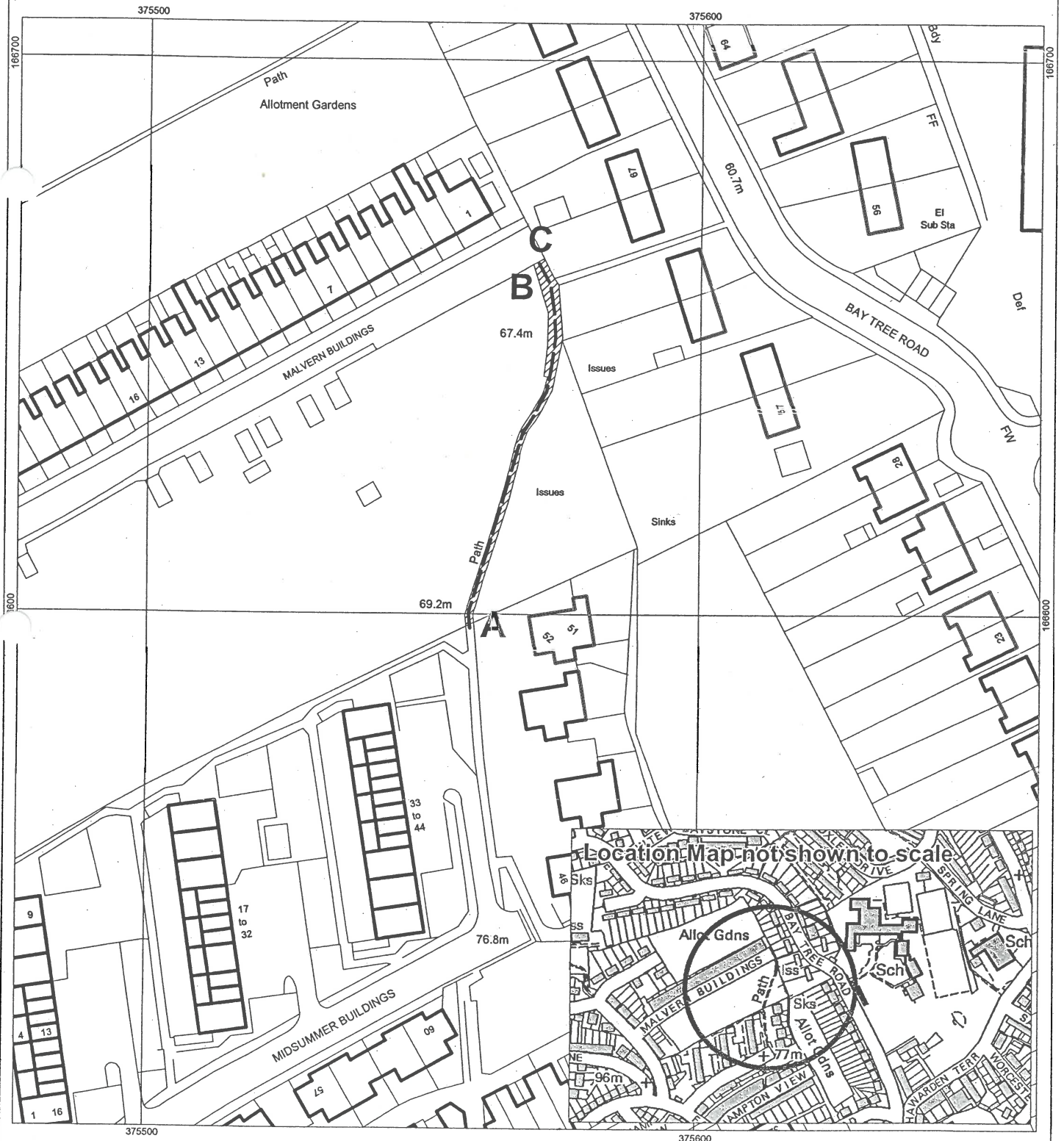
Footpath to be added to the Definitive Map and Statement.
The width of the footpath to be added is shown shaded.

Date: June 2006

Site Plan



Scale 1:1000



Wildlife & Countryside Act 1981

Bath & North East Somerset Council
 Public Footpath BQ33 at Lambridge, Bath. City of Bath
 Definitive Map and Statement Modification Order (No.3 - Lambridge & Walcot) 2006

Bath & North East Somerset Council
 Riverside
 Temple Street
 Keynsham
 Bristol BS31 1LA
 Tel 01225 477000

Key

Map Number BQ33

Date: June 2006

Site Plan



Scale 1:1000



Footpath to be added to the Definitive Map and Statement.
 The width of the footpath to be recorded is shown shaded.



Wildlife & Countryside Act 1981

Bath & North East Somerset Council
Public Footpath BQ34 at Lambridge, Bath. City of Bath
Definitive Map and Statement Modification Order (No.3 - Lambridge & Walcot) 2006

Bath & North East Somerset Council
Riverside
Temple Street
Keynsham
Bristol BS31 1LA
Tel 01225 477000

Key

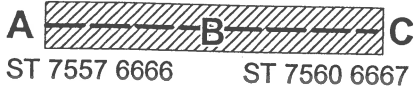
Map Number BQ34

Date: June 2006

Site Plan



Scale 1:1000



Footpath to be added to the Definitive Map and Statement.
The width of the footpath to be recorded is shown shaded.

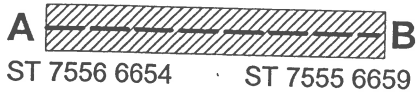


Wildlife & Countryside Act 1981

Bath & North East Somerset Council
Public Footpath BQ35 at Lambridge, Bath. City of Bath
Definitive Map and Statement Modification Order (No.3 - Lambridge & Walcot) 2006

Bath & North East Somerset Council
Riverside
Temple-Street
Keynsham
Bristol BS31 1LA
Tel 01225 477000

Key



Map Number BQ35

Footpath to be added to the Definitive Map and Statement.
The width of the footpath to be recorded is shown shaded.

Date: June 2006

Site Plan



Scale 1:1000



Wildlife & Countryside Act 1981

Bath & North East Somerset Council

Public Footpath BQ38 at Lambridge, Bath. City of Bath

Definitive Map and Statement Modification Order (No.3 - Lambridge & Walcot) 2006

Bath & North East Somerset Council

Riverside

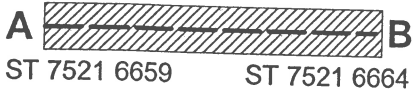
Temple Street

Keynsham

Bristol BS31 1LA

Tel 01225 477000

Key



Map Number BQ38

Footpath to be added to the Definitive Map and Statement.
The width of the footpath to be recorded is shown shaded.

Date: June 2006

Site Plan



Scale 1:1000



Wildlife & Countryside Act 1981

Bath & North East Somerset Council

Public Footpath CQ65 at Lambridge, Bath. City of Bath

Definitive Map and Statement Modification Order (No.3 - Lambridge & Walcot) 2006

Bath & North East Somerset Council

Riverside

Temple Street

Keynsham

Bristol BS31 1LA

Tel 01225 477000

Key

Map Number CQ65

Date: June 2006

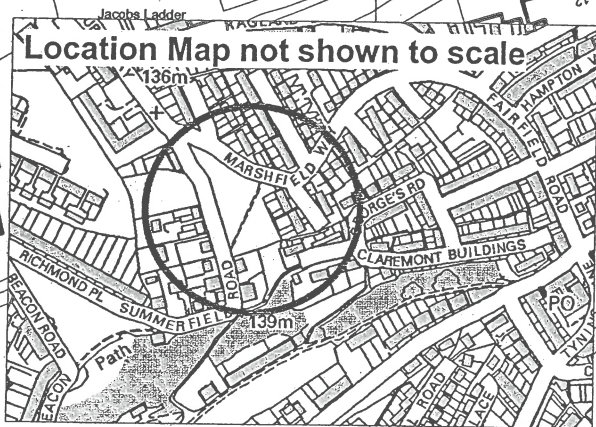
Site Plan



Scale 1:1000

A ----- **B**
ST 7522 6630 ST 7525 6637

Footpath to be added to the Definitive Map and Statement.
The width of the footpath to be recorded is 1.8m.



Wildlife & Countryside Act 1981

Bath & North-East Somerset Council

Public Footpath CQ68 at Lambridge, Bath. City of Bath

Definitive Map and Statement Modification Order (No.3 - Lambridge & Walcot) 2006

Bath & North East Somerset Council

Riverside

Temple Street

Keynsham

Bristol BS31 1LA

Tel 01225 477000

Key

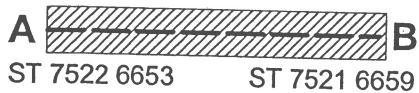
Map Number CQ68

Date: June 2006

Site Plan



Scale 1:1000



Footpath to be added to the Definitive Map and Statement.
The width of the footpath to be recorded is shown shaded.

