





Lansdown Ward

Public Rights of Way

Date: 24/03/2022

- Public footpath 
- Public Bridleway 
- Restricted byway 
- Byway Open to All Traffic 

Ward Boundary 

City Boundary (pre-1966) 

**Bath & North East
Somerset Council**

Scale: 1:8,000

This information does not prejudice the discovery of any additional public rights of way that are subsequently found to exist.

