

WILDLIFE AND COUNTRYSIDE ACT 1981CITY OF BATH DEFINITIVE MAP AND STATEMENTBath and North East Somerset Council (City of Bath Definitive Map and Statement Modification Order) (No. 1 – Weston) 2005

This Order is made by Bath and North East Somerset Council under section 53(2)(b) of the Wildlife and Countryside Act 1981 ('the Act') because it appears to that authority that the City of Bath Definitive Map and Statement require modification in consequence of the occurrence of an event specified in section 53(3)(c)(i) namely, that a right of way which is not shown on the map and statement subsists or is reasonably alleged to subsist over land in the area to which the map relates, being a right of way to which this Part applies.

The authority has consulted with every local authority whose area includes the land to which the order relates. The Bath and North East Somerset Council hereby order that:

1. For the purposes of this order the relevant date is 11th March 2005.
2. The City of Bath Definitive Map and Statement shall be modified as described in Part I and Part II of the Schedule and shown on the map attached to the Order.
3. This order shall take effect on the date it is confirmed and may be cited as the Bath and North East Somerset Council (City of Bath Definitive Map and Statement Modification Order) (No. 1 – Weston) 2005.

Given under the Common Seal of the Bath and North East Somerset Council the 23rd day of March 2005.

The COMMON SEAL of the
BATH AND NORTH EAST SOMERSET
COUNCIL

was hereunto affixed
in the presence of:-

AR Brookes

Authorised signatory



The foregoing order is hereby confirmed
subject to the red ink modifications thereon

Michael Lowe 21 JAN 2014


An Inspector appointed by The Secretary
of State for Environment, Food and
Rural Affairs

AUTHORITY FOR SEALING	
Regulatory (Access) Committee	
Council resolution
Committee minute	10 27/105
Initials	KE

In pursuance of its powers conferred by Schedule 15 of the Wildlife and Countryside Act 1981, the Council hereby confirms the above Order. However, that part of the order which relates to Footpath AQ308 and CQ20 shall be treated as having been severed from this order and is to be treated as a separate order. It will therefore not form part of this order for confirmation purposes.

The COMMON SEAL of
BATH AND NORTH EAST SOMERSET
COUNCIL

was hereunto affixed
this 3rd day of August 2005
in the presence of:-



N. E. Mathias

Authorised signatory

AUTHORITY FOR SEALING	
Council resolution	Full Council Meeting <i>Regulatory</i>
Committee minute	of <i>9/5/02</i>
Initials	<i>KE</i>

NEC

AUTHORITY FOR SEALING	
Council resolution	<i>Regulatory (Access) Committee</i>
Committee minute	of <i>10/27/05</i>
Initials	<i>KE</i>

SCHEDULE

PART I

Modification of Definitive Map

Description of path or way to be added

AQ16(AQ559)

A footpath in Bath in the District of Bath and North East Somerset running from point A at Grid Reference ST 7284 6637, on Anchor Road in a north easterly direction for a distance of approximately 8m to point B at Grid Reference ST 72843 66373 and continuing in a generally south easterly direction for a distance of approximately 2m to a flight of steps at point C at Grid Reference ST 72844 66371 where the direction changes to south easterly for a distance of approximately 19m before ending at point D alongside 23 Greenbank Gardens at Grid Reference ST 7286 6636 and shown by a broken black line with short intervals marked A – D on the map numbered AQ16(AQ559) annexed to this order, the number of this footpath to be known as BC26/19.

AQ16(AQ560)

A footpath in Bath in the District of Bath and North East Somerset starting at point A at Grid Reference ST 7296 6629, at the top of a flight of steps, alongside 63 Greenbank Gardens and continues in an easterly direction for a distance of approximately 5m to point B at Grid Reference ST 72962 66285 where the direction changes to north easterly for a distance of approximately 5m to point C at Grid Reference ST 72967 66287 where the direction changes to south easterly for a distance of approximately 5m to point D where the path ends on Crown Road at Grid Reference ST 7297 6628 and shown by a broken black line with short intervals marked A – D on the map numbered AQ16(AQ560) annexed to this order, the number of this footpath to be known as BC26/20.

AQ104

A footpath in Bath in the District of Bath and North East Somerset running from point A on Lansdown Road at Grid Reference ST 7253 6735, up a short flight of steps in an easterly direction for a distance of approximately 24m to point B at Grid Reference ST 7255 6735, before continuing in a south easterly direction for approximately 30m to point C where it emerges between numbers 57 and 58 Greenacres at Grid Reference ST 7257 6732 and shown by a broken black line with short intervals marked A – C on the map numbered AQ104 annexed to this order, the number of this footpath to be known as BC27/2.

AQ104(Part) (AQ569)

A footpath in Bath in the District of Bath and North East Somerset running from point A at Grid Reference ST 7269 6709, between 26 and 27 Greenacres and running in a

generally southerly direction for approximately 62m to point B at Grid Reference ST 7269 6704 where it emerges between 101 and 103 Eastfield Avenue and shown by a broken black line with short intervals marked A – B on the map numbered AQ104(Part)(AQ569) annexed to this order, the number of this footpath to be known as BC27/4.

AQ165

A footpath in Bath in the District of Bath and North East Somerset running from point A on Weston Park East at Grid Reference ST 7355 6599 in a south easterly direction for a distance of approximately 64m to point B at Grid Reference ST 7359 6594, before continuing in a north easterly direction for a distance of approximately 51m to a set of staggered barriers at point C at Grid Reference ST 7362 6596 and continuing for a distance of approximately 11m to point D where it emerges between numbers 21 and 22 Cranwells Park at Grid Reference ST 7364 6597 and shown by a broken black line with short intervals marked A – D on the map numbered AQ165 annexed to this order, the number of this footpath to be known as BC35/2.

AQ172

A footpath in Bath in the District of Bath and North East Somerset running from point A on Holcombe Green at Grid Reference ST 7270 6673 in a south easterly direction for a distance of approximately 66m to point B on Eastfield Avenue at Grid Reference ST 7275 6671 and shown by a broken black line with short intervals marked A – B on the map numbered AQ172 annexed to this order, the number of this footpath to be known as BC26/8.

AQ305

A footpath in Bath in the District of Bath and North East Somerset running from point A on Vernslade at Grid Reference ST 7255 6676 in a generally south easterly direction for a distance of approximately 21m to point B on Lansdown Lane at Grid Reference ST 7256 6675 and shown by a broken black line with short intervals marked A – B on the map numbered AQ305 annexed to this order, the number of this footpath to be known as BC26/7.

AQ306

A footpath in Bath in the District of Bath and North East Somerset running from point A at Grid Reference ST 7294 6675, between 18 Holcombe Green and 1 Holcombe Terrace up a short flight of steps in a northerly direction for a distance of approximately 59m to point B at Grid Reference ST 7295 6681 where it emerges between 1 Weal Terrace and 27 Eastfield Avenue and shown by a broken black line with short intervals marked A – B on the map numbered AQ306 annexed to this order, the number of this footpath to be known as BC26/5.

AQ307

A footpath in Bath in the District of Bath and North East Somerset running from point A at Grid Reference ST 7297 6674, between 4 Holcombe Terrace and 20 Holcombe

Green up a short flight of steps in a north easterly direction for a distance of approximately 59m to point B where it emerges between 2 The Weal and 6 Weal Terrace at Grid Reference ST 7300 6671 and shown by a broken black line with short intervals marked A – B on the map numbered AQ307 annexed to this order, the number of this footpath to be known as BC26/6.

AQ308 & CQ20

A footpath in Bath in the District of Bath and North East Somerset known as CQ20 running from point A on Lansdown Lane at Grid Reference ST 7257 6666 in a generally easterly direction for a distance of approximately 39m to a bollard at point B at Grid Reference ST 7261 6666 and a footpath in Bath in the District of Bath and North East Somerset known as AQ308 beginning at point B and continuing in a north easterly direction for a distance of approximately 35m to point C at Grid Reference ST 7264 6671. The footpath splits into two spurs, one heading northwards for a distance of approximately 20m before finishing on Brookfield Park at point D at Grid Reference ST 7265 6669 and the other heading south easterly for a distance of approximately 18m, before finishing on Brookfield Park at point E at Grid Reference ST 7266 6667. Shown by a broken black line with short intervals marked A – E on the map numbered AQ308 & CQ20 annexed to this order, the number of these footpaths to be BC26/9.

AQ309

A footpath in Bath in the District of Bath and North East Somerset running from point A at Grid Reference ST 7247 6658, between 140 and 162 Southlands in a south easterly direction for a distance of approximately 285m to point B where it emerges between 99 and 125 Southlands at Grid Reference ST 7271 6645 and shown by a broken black line with short intervals marked A – B on the map numbered AQ309 annexed to this order, the number of this footpath to be known as BC26/12.

AQ310

A footpath in Bath in the District of Bath and North East Somerset running from a set of barriers at point A at Grid Reference ST 7252 6648, on AQ102, in a northerly direction for a distance of approximately 25m to point B where it ends between 60 and 62 Southlands at Grid Reference ST 7252 6645 and shown by a broken black line with short intervals marked A – B on the map numbered AQ310 annexed to this order, the number of this footpath to be known as BC26/15.

AQ313

A footpath in Bath in the District of Bath and North East Somerset running from outside of 35 Lynfield Park at point A at Grid Reference ST 7312 6643 in a north easterly direction for a distance of approximately 52m to point B at Grid Reference ST 7316 6647 where the direction changes to south easterly for a distance of approximately 25m to point C at Grid Reference ST 7317 6644 where the direction changes to north easterly and continues for a distance of approximately 12m to point D where it ends outside of 81 Purlewent Drive at Grid Reference ST 7318 6645 and

shown by a broken black line with short intervals marked A – D on the map numbered AQ313 annexed to this order, the number of this footpath to be known as BC36/6.

AQ340

A footpath in Bath in the District of Bath and North East Somerset running from point A at Grid Reference ST 7385 6596, between 40 and 41 Cranwells Park in a south easterly direction for a distance of approximately 27m to point B at Grid Reference ST 7387 6595 where the direction changes to north easterly for a distance of approximately 53m to point C at ST 7392 6597 at staggered barriers and where the direction changes to easterly for approximately 11m before ending at point D on Sion Hill at Grid Reference ST 7393 6597 and shown by a broken black line with short intervals marked A – D on the map numbered AQ340 annexed to this order, the number of this footpath to be known as BC35/3.

AQ551

A footpath in Bath in the District of Bath and North East Somerset running in a north easterly direction from point A on Southlands at Grid Reference ST 7272 6644 for a distance of approximately 8m to a flight of steps at point B at Grid Reference ST 7272 6650 and continuing for a distance of approximately 12m to another flight of steps at point C at Grid Reference ST 7273 6646 and continuing for a distance of approximately 9m to point D at Grid Reference ST 7274 6647 where the direction changes to south easterly for approximately 48m to point E at Grid Reference ST 7278 6644. The direction changes to north easterly and continues for a distance of approximately 10m to a flight of steps at point F at Grid Reference ST 7279 6644 and continues for a distance of approximately 22m to where it emerges between Knightstone Place and Brookside House at point G at Grid Reference ST 7280 6646 and shown by a broken black line with short intervals marked A – G on the map numbered AQ551 annexed to this order, the number of this footpath to be known as BC26/16.

AQ553

A footpath in Bath in the District of Bath and North East Somerset running from point A at Grid Reference ST 7273 6643, outside of 101 Southlands in a south easterly direction for a distance of approximately 51m to point B where it ends outside 111 Southlands at Grid Reference ST 7277 6640 and shown by a broken black line with short intervals marked A – B on the map numbered AQ553 annexed to this order, the number of this footpath to be known as BC26/17.

AQ554

A footpath in Bath in the District of Bath and North East Somerset running from point A at Grid Reference ST 7274 6651, between the Public Conveniences and Brookside House in a generally south westerly direction for a distance of approximately 31m to point B at Grid Reference ST 7272 6648 where the direction changes to south easterly for a distance of approximately 23m to point C at ST 7274 6647 where it ends on BC26/16 and shown by a broken black line with short intervals marked A – C on

the map numbered AQ554 annexed to this order, the number of this footpath to be known as BC26/14.

AQ558

A footpath in Bath in the District of Bath and North East Somerset running from point A at Grid Reference ST 7258 6662, between 83 High Street and Weston Free Church in a south westerly direction for a distance of approximately 18m to a bollard and staggered barriers at point B at Grid Reference ST 7257 6660 and continuing up the hill in a generally south westerly direction for a distance of approximately 89m to point C where it ends on Southlands at Grid Reference ST 7255 6652 and shown by a broken black line with short intervals marked A – C on the map numbered AQ558 annexed to this order, the number of this footpath to be known as BC26/11.

BQ4, CQ18 & CQ22

A footpath in Bath in the District of Bath and North East Somerset known as CQ22 running from point A at Grid Reference ST 7257 6697, on Lansdown Lane in a generally easterly direction for approximately 4m to bollards at point B at Grid Reference ST 7257 6697 and continuing for approximately 2m in a south easterly direction to point C at Grid Reference ST 72573 66968 and continuing as footpath known as BQ4 for a distance of approximately 13m to bollards at point D at Grid Reference ST 7259 6697, and continuing in a south easterly direction for a further 25m to point E, Grid Reference ST 7261 6696, and continuing as footpath known as CQ18 for a distance of approximately 6m to staggered barriers at point F at Grid Reference ST 7261 6696, and continuing for a distance of approximately 85m to point G where it ends on Haviland Park at Grid Reference ST 7269 6692 and shown by a broken black line with short intervals marked A - G on the map numbered BQ4, CQ18 & CQ22 annexed to this order, the number of this footpath to be known as BC26/4.

BQ22

A footpath in Bath in the District of Bath and North East Somerset running from point A at Grid Reference ST 7296 6652, just north of 10 Trafalgar Road and running in a generally south easterly direction for approximately 70m to a bollard at point B at Grid Reference ST 7302 6648 where it ends on Chelscombe and shown by a broken black line with short intervals marked A – B on the map numbered BQ22 annexed to this order, the number of this footpath to be known as BC26/13.

BQ25

A footpath in Bath in the District of Bath and North East Somerset running from point A at Grid Reference ST 7296 6639, between 17 and 20 Church Street and running in a generally north easterly direction up a flight of steps for approximately 25m to point B at Grid Reference ST 7297 6641 where another flight of steps begins and continuing in a generally north easterly direction for a distance of approximately 64m to point C at Grid Reference ST 7302 6645 where it ends on Chelscombe and shown by a broken black line with short intervals marked A – C on the map numbered BQ25 annexed to this order, the number of this footpath to be known as BC26/18.

BQ26

A footpath in Bath in the District of Bath and North East Somerset running from point A at Grid Reference ST 7311 6641, on Lynfield Park and running in a generally south easterly direction for approximately 71m to a flight of steps at point B at Grid Reference ST 7316 6636 where the path ends opposite 31 Church Road and shown by a broken black line with short intervals marked A – B on the map numbered BQ26 annexed to this order, the number of this footpath to be known as BC36/7.

CQ19

A footpath in Bath in the District of Bath and North East Somerset running from between 89 Purlewent Drive and 47 Lynfield Park on BC36/6 at point A at Grid Reference ST 7314 6644 in a south easterly direction for a distance of approximately 43m to point B at Grid Reference ST 73161 66413 where the direction changes to south westerly for a distance of approximately 6m to point C at Grid Reference ST 73156 66410 where the direction changes to south easterly and continues for a distance of approximately 6m to point D at Grid Reference ST 73158 66405 where the direction changes to south westerly for a distance of approximately 23m where it ends at point E alongside 57 Lynfield Park at Grid Reference ST 7314 6639 and shown by a broken black line with short intervals marked A – E on the map numbered CQ19 annexed to this order, the number of this footpath to be known as BC36/3.

PART II

Modification of Definitive Statement

Path Number: BC26/19
Ward / Parish: Weston

Status: Footpath
Width: Varies between 1.6m - 1.9m, as shown shaded on the Order Plan

Length: Approximately 29 m

Description of Route			
From		To	
County Road or Right of Way	Grid Ref:	County Road or Right of Way	Grid Ref:
Anchor Road	ST 7284 6637	Greenbank Gardens	ST 7286 6636
		General Direction	
		SE	

General Description:

The footpath begins on Anchor Road and continues on a tarmac path in a north easterly direction for a distance of approximately 8m and then in a generally south easterly direction for a distance of approximately 2m to a flight of concrete steps and then continuing for a distance of approximately 19m along a tarmac path before ending at 23 Greenbank Gardens.

Non Conclusive Evidence	Conclusive Evidential Provisions	
	Conditions and Limitations	Position
<p>Survey Date: 24/06/2004</p> <p>Previous Path Number: AQ16(AQ559)</p> <p>Reason for inclusion: Order to be made under s53(3)(c)(i) Wildlife and Countryside Act 1981. Bath and North East Somerset Council, City of Bath Definitive Map and Statement Modification Order (No. 1 - Weston) 2005.</p> <p>Legal Basis for Making the Order: s53(3)(c)(i) Wildlife and Countryside Act 1981.</p>	<p>Roadside Barrier and Handrail Steps and Handrail</p>	<p>ST 7284 6637 ST 72844 66371</p>
		Width
		<p>1.8m 1.8m - 1.9m</p>

Modification of Definitive Statement

Path Number: BC26/20 **Status:** Footpath **Length:** Approximately 15 m
Ward / Parish: Weston **Width:** Varies between 1.8m - 2.3m, as shown shaded on the Order Plan

Description of Route				
From		General Direction	To	
County Road or Right of Way	Grid Ref:		County Road or Right of Way	Grid Ref:
Greenbank Gardens	ST 7296 6629	SE	Crown Road	ST 7297 6628

General Description:

The footpath begins at the top of a flight of steps, alongside 63 Greenbank Gardens and continues in an easterly direction for a distance of approximately 5m to Grid Reference ST 72962 66285 and continues in a north easterly direction for a distance of approximately 5m to Grid Reference ST 72967 66287 where the direction changes to south easterly for a distance of approximately 5m to where the path ends on Crown Road.

Non Conclusive Evidence	Conclusive Evidential Provisions		
	Conditions and Limitations	Position	Width
<p>Survey Date: 24/07/2004</p> <p>Previous Path Number: AQ16(AQ560)</p> <p>Reason for inclusion: Order to be made under s53(3)(c)(i) Wildlife and Countryside Act 1981. Bath and North East Somerset Council, City of Bath Definitive Map and Statement Modification Order (No. 1 - Weston) 2005.</p> <p>Legal Basis for Making the Order: s53(3)(c)(i) Wildlife and Countryside Act 1981.</p>	Steps and Handrail	ST 7296 6629	1.9m - 2.3m

Modification of Definitive Statement

Path Number: BC27/2
Ward / Parish: Weston

Status: Footpath

Width: Varies between 1.1m - 1.45m, as shown shaded on the Order Plan

Length: Approximately 54 m

Description of Route				
From		General Direction	To	
County Road or Right of Way	Grid Ref:		County Road or Right of Way	Grid Ref:
Lansdown Lane	ST 7253 6735	SE	Greenacres	ST 7257 6732

General Description:

The footpath starts on Lansdown Lane, up a short flight of steps to a tarmac path, continuing in an easterly direction for a distance of approximately 24m to Grid Reference ST 7255 6735, before continuing between two fences in a south easterly direction for approximately 30m to where it finishes between 57 and 58 Greenacres.

Non-Conclusive Evidence	Conclusive Evidential Provisions		
Survey Date: 27/05/2004	Conditions and Limitations	Position	Width
<p>Previous Path Number: AQ104</p> <p>Reason for inclusion: Order to be made under s53(3)(c)(i) Wildlife and Countryside Act 1981. Bath and North East Somerset Council, City of Bath Definitive Map and Statement Modification Order (No. 1 - Weston) 2005.</p> <p>Legal Basis for Making the Order: s53(3)(c)(i) Wildlife and Countryside Act 1981.</p>	Steps	ST 7253 6735	1.25m - 1.45m

Modification of Definitive Statement

Path Number: BC27/4
Ward / Parish: Weston

Status: Footpath

Width: Varies between 1.3m - 2.2m, as shown shaded on the Order Plan

Length: Approximately 62 m

Description of Route				
From		General Direction	To	
County Road or Right of Way	Grid Ref:		County Road or Right of Way	Grid Ref:
Greenacres	ST 7269 6709	S	Eastfield Avenue	ST7269 6704

General Description:

The footpath starts between 26 and 27 Greenacres and continues down a tarmac path in a generally southerly direction for approximately 62m to where it emerges between 101 and 103 Eastfield Avenue.

Non Conclusive Evidence	Conclusive Evidential Provisions		
Survey Date: 27/05/2004	Conditions and Limitations	Position	Width
<p>Previous Path Number: AQ104(Part) (AQ569)</p> <p>Reason for inclusion: Order to be made under s53(3)(c)(i) Wildlife and Countryside Act 1981. Bath and North East Somerset Council, City of Bath Definitive Map and Statement Modification Order (No. 1 - Weston) 2005.</p> <p>Legal Basis for Making the Order: s53(3)(c)(i) Wildlife and Countryside Act 1981.</p>			

Modification of Definitive Statement

Path Number: BC35/2
Ward / Parish: Weston

Status: Footpath

Width: Varies between 1.3m - 5.7m, as shown shaded on the Order Plan

Length: Approximately 126 m

Description of Route				
From		General Direction	To	
County Road or Right of Way	Grid Ref:		County Road or Right of Way	Grid Ref:
Weston Park East	ST 7355 6599	E	Cranwells Park	ST 7364 6597

General Description:

The footpath starts on Weston Park East, between Hillstead and Larchcombe and continues along a tarmac path in a south easterly direction for a distance of approximately 64m to Grid Reference ST 7359 6594, before continuing in a north easterly direction for a distance of approximately 51m to staggered barriers at ST 7362 6596. The footpath continues for a distance of approximately 11m to Cranwells Park where it ends between numbers 21 and 22.

Non Conclusive Evidence	Conclusive Evidential Provisions		
Survey Date: 10/06/2004	Conditions and Limitations	Position	Width
<p>Previous Path Number: AQ165</p> <p>Reason for inclusion: Order to be made under s53(3)(c)(i) Wildlife and Countryside Act 1981. Bath and North East Somerset Council, City of Bath Definitive Map and Statement Modification Order (No. 1 - Weston) 2005.</p> <p>Legal Basis for Making the Order: s53(3)(c)(i) Wildlife and Countryside Act 1981.</p>	Staggered Barriers	ST 7362 6596	1.6m

Modification of Definitive Statement

Path Number: BC26/8
Ward / Parish: Weston

Status: Footpath

Width: Varies between 1.8m - 2.1m, as shown shaded on the Order Plan

Length: Approximately 66 m

Description of Route				
From		General Direction	To	
County Road or Right of Way	Grid Ref:		County Road or Right of Way	Grid Ref:
Holcombe Green	ST 7270 6673	SE	Eastfield Avenue	ST 7275 6671

General Description:

The footpath starts on Holcombe Green and continues along a tarmac path in a south easterly direction past numbers 64 - 59 Holcombe Green for a distance of approximately 66m to where it finishes on Eastfield Avenue.

Non Conclusive Evidence	Conclusive Evidential Provisions	
Survey Date: 27/05/2004	Conditions and Limitations	Position
<p>Previous Path Number: AQ172</p> <p>Reason for inclusion: Order to be made under s53(3)(c)(i) Wildlife and Countryside Act 1981. Bath and North East Somerset Council, City of Bath Definitive Map and Statement Modification Order (No. 1 - Weston) 2005.</p> <p>Legal Basis for Making the Order: s53(3)(c)(i) Wildlife and Countryside Act 1981.</p>		

Modification of Definitive Statement

Path Number: BC26/7
Ward / Parish: Weston

Status: Footpath
Width: 2.0m, as shown shaded on the Order Plan

Length: Approximately 21 m

Description of Route			
From		To	
County Road or Right of Way	Grid Ref:	County Road or Right of Way	Grid Ref:
Vernslade	ST 7255 6676	Lansdown Lane	ST 7256 6675
		SE	

General Description:

The footpath starts outside 16 Vernslade and continues along a tarmac path in a generally south easterly direction for a distance of approximately 21m to where it finishes on Lansdown Lane.

Non Conclusive Evidence		Conclusive Evidential Provisions	
Survey Date: 27/05/2004		Position	
Previous Path Number: AQ305		Width	
Reason for inclusion: Order to be made under s53(3)(c)(i) Wildlife and Countryside Act 1981. Bath and North East Somerset Council, City of Bath Definitive Map and Statement Modification Order (No. 1 - Weston) 2005.		Position	
Legal Basis for Making the Order: s53(3)(c)(i) Wildlife and Countryside Act 1981.		Width	

Modification of Definitive Statement

Path Number: BC26/5
Ward / Parish: Weston

Status: Footpath

Width: Varies between 2.0m - 5.5m, as shown shaded on the Order Plan

Length: Approximately 59 m

Description of Route				
From		General Direction	To	
County Road or Right of Way	Grid Ref:		County Road or Right of Way	Grid Ref:
Holcombe Green	ST 7294 6675	N	The Weal	ST 7295 6681

General Description:

The footpath starts between 18 Holcombe Green and 1 Holcombe Terrace with a short flight of concrete steps. It continues in a northerly direction for a distance of approximately 59m along a tarmac path to where it emerges between 1 Weal Terrace and 27 Eastfield Avenue.

Non Conclusive Evidence	Conclusive Evidential Provisions		
Survey Date: 27/05/2004	Conditions and Limitations	Position	Width
<p>Previous Path Number: AQ306</p> <p>Reason for inclusion: Order to be made under s53(3)(c)(i) Wildlife and Countryside Act 1981. Bath and North East Somerset Council, City of Bath Definitive Map and Statement Modification Order (No. 1 - Weston) 2005.</p> <p>Legal Basis for Making the Order: s53(3)(c)(i) Wildlife and Countryside Act 1981.</p>	Steps and Handrail	ST 7294 6675	2.1m - 2.7m

Modification of Definitive Statement

Path Number: BC26/6
Ward / Parish: Weston

Status: Footpath

Width: Varies between 1.8m - 2.7m, as shown shaded on the Order Plan

Length: Approximately 59 m

Description of Route			
From		To	
County Road or Right of Way	Grid Ref:	County Road or Right of Way	Grid Ref:
Holcombe Green	ST 7297 6674	The Weal	ST 7300 6671
		NE	

General Description:

The footpath starts between 4 Holcombe Terrace and 20 Holcombe Green with a short flight of concrete steps. It continues in a north easterly direction for a distance of approximately 59m along a tarmac path to where it finishes on The Weal, between 2 The Weal and 6 Weal Terrace.

Non-Conclusive Evidence	Conclusive Evidential Provisions		
Survey Date: 27/05/2004	Conditions and Limitations	Position	Width
<p>Previous Path Number: AQ307</p> <p>Reason for inclusion: Order to be made under s53(3)(c)(i) Wildlife and Countryside Act 1981. Bath and North East Somerset Council, City of Bath Definitive Map and Statement Modification Order (No. 1 - Weston) 2005.</p> <p>Legal Basis for Making the Order: s53(3)(c)(i) Wildlife and Countryside Act 1981.</p>	Steps and Handrail	ST 7297 6674	2.1m - 2.5m

Modification of Definitive Statement

Path Number: BC26/9 **Status:** Footpath **Length:** Approximately 112 m
Ward / Parish: Weston **Width:** Varies between 1.7m - 13.3m, as shown shaded on the Order Plan **2.6m**

Description of Route			
From	General Direction	To	
County Road or Right of Way		County Road or Right of Way	Grid Ref:
Lansdown Lane	NE	Brookfield Park	ST 7265 6669 & ST 7266 6667

General Description:

The footpath starts on Lansdown Lane and travels in a generally easterly direction along a tarmac path for a distance of approximately 39m to a bollard at Grid Reference ST 7261 6666. The footpath continues in a north easterly direction for a distance of approximately 35m to a green at Grid Reference ST 7264 6671, where it splits into two spurs, one spur heading northwards for a distance of approximately 20m and the other spur heading south easterly for a distance of approximately 18m, both finishing on Brookfield Park.

Non Conclusive Evidence		Conclusive Evidential Provisions	
Survey Date:	Conditions and Limitations	Position	Width
27/05/2004 CO 20 Previous Path Numbers: AQ308 & CO 19 Reason for inclusion: Order to be made under s53(3)(c)(i) Wildlife and Countryside Act 1981. Bath and North East Somerset Council, City of Bath Definitive Map and Statement Modification Order (No. 1 - Weston) 2005. Legal Basis for Making the Order: s53(3)(c)(i) Wildlife and Countryside Act 1981.	Bollard	ST 7261 6666	2.2m

Modification of Definitive Statement

Path Number: BC26/12
Ward / Parish: Weston

Status: Footpath

Width: Varies between 3.0m - 5.4m, as shown shaded on the Order Plan

Length: Approximately 285 m

Description of Route			
From		To	
County Road or Way	Grid Ref:	County Road or Right of Way	Grid Ref:
Southlands	ST 7247 6658	Southlands	ST 7271 6645
		SE	

General Description:

The footpath starts between 140 and 162 Southlands and continues in a south easterly direction for a distance of approximately 285m along a tarmac path to where it ends between 99 and 125 Southlands.

Non Conclusive Evidence	Conclusive Evidential Provisions	
	Conditions and Limitations	Position
<p>Survey Date: 24/06/2004</p> <p>Previous Path Number: AQ309</p> <p>Reason for inclusion: Order to be made under s53(3)(c)(i) Wildlife and Countryside Act 1981. Bath and North East Somerset Council, City of Bath Definitive Map and Statement Modification Order (No. 1 - Weston) 2005.</p> <p>Legal Basis for Making the Order: s53(3)(c)(i) Wildlife and Countryside Act 1981.</p>		

Modification of Definitive Statement

Path Number: BC26/15
Ward / Parish: Weston

Status: Footpath

Width: Varies between 2.5m - 4.1m, as shown shaded on the Order Plan

Length: Approximately 25 m

Description of Route			
From		To	
County Road or Right of Way	Grid Ref:	County Road or Right of Way	Grid Ref:
AQ102	ST 7252 6648	N Southlands	ST 7252 6645

General Description:

The footpath starts at a set of barriers on AQ102 and continues along a concrete path in a northerly direction for approximately 25m to where it ends between 60 - 62 Southlands.

Non Conclusive Evidence	Conclusive Evidential Provisions		
Survey Date: 24/06/2004	Conditions and Limitations	Position	Width
<p>Previous Path Number: AQ310</p> <p>Reason for inclusion: Order to be made under s53(3)(c)(i) Wildlife and Countryside Act 1981. Bath and North East Somerset Council, City of Bath Definitive Map and Statement Modification Order (No. 1 - Weston) 2005.</p> <p>Legal Basis for Making the Order: s53(3)(c)(i) Wildlife and Countryside Act 1981.</p>	Barriers	ST 7252 6648	2.5m

Modification of Definitive Statement

Path Number: BC36/6 **Status:** Footpath **Length:** Approximately 89 m
Ward / Parish: Weston **Width:** Varies between 1.5m - 1.7m, as shown shaded on the Order Plan

Description of Route				
From		General Direction	To	
County Road or Right of Way	Grid Ref:		County Road or Right of Way	Grid Ref:
Lynfield Park	ST 7312 6643	NE	Purlewent Drive	ST 7318 6645

General Description:

The footpath starts outside of 35 Lynfield Park and continues along a tarmac path in a north easterly direction for a distance of approximately 52m to Grid Reference ST 7316 6647 where the direction changes to south easterly for a distance of approximately 25m to Grid Reference ST 7317 6644 where the direction changes to north easterly and continues for a distance of approximately 12m to where it ends outside of 81 Purlewent Drive.

Non Conclusive Evidence	Conclusive Evidential Provisions	
	Conditions and Limitations	Position
<p>Survey Date: 25/06/2004</p> <p>Previous Path Number: AQ313</p> <p>Reason for inclusion: Order to be made under s53(3)(c)(i) Wildlife and Countryside Act 1981. Bath and North East Somerset Council, City of Bath Definitive Map and Statement Modification Order (No. 1 - Weston) 2005.</p> <p>Legal Basis for Making the Order: s53(3)(c)(i) Wildlife and Countryside Act 1981.</p>		

Modification of Definitive Statement

Path Number: BC35/3
Ward / Parish: Weston

Status: Footpath
Width: Varies between 1.4m - 2.2m, as shown shaded on the Order Plan

Length: Approximately 91 m

Description of Route			
From		To	
County Road or Right of Way	Grid Ref:	County Road or Right of Way	Grid Ref:
Cranwells Park	ST 7385 6596	Sion Hill	ST 7393 6597
		E	

General Description:

The footpath starts on Cranwells Park, between numbers 40 and 41 and continues along a tarmac path in a south easterly direction for a distance of approximately 27m to Grid Reference ST 7387 6595 and continues in a north easterly direction for approximately 53m to staggered barriers at ST 7392 6597. The direction changes to easterly for approximately 11m before ending Sion Hill.

Non Conclusive Evidence	Conditions and Limitations	Conclusive Evidential Provisions
<p>Survey Date: 10/06/2004</p> <p>Previous Path Number: AQ340</p> <p>Reason for inclusion: Order to be made under s53(3)(c)(i) Wildlife and Countryside Act 1981. Bath and North East Somerset Council, City of Bath Definitive Map and Statement Modification Order (No. 1 - Weston) 2005.</p> <p>Legal Basis for Making the Order: s53(3)(c)(i) Wildlife and Countryside Act 1981.</p>	<p>Staggered Barriers</p>	<p>Position ST 7392 6597</p> <p>Width 1.6m</p>

Modification of Definitive Statement

Path Number: BC26/16
Ward / Parish: Weston

Status: Footpath
Width: Varies between 1.1m - 2.0m, as shown shaded on the Order Plan

Length: Approximately 109 m

Description of Route			
From	General Direction	County Road or Right of Way	To
County Road or Right of Way			Grid Ref:
Southlands	NE	High Street	ST 7280 6646

General Description:

The footpath starts on Southlands and continues in a north easterly direction along a tarmac path and down two flights of steps for approximately 29m to Grid Reference ST 7274 6647 where the direction changes to south easterly for approximately 48m to Grid Reference ST 7278 6644. The direction changes to north easterly and continues down a flight of steps for a distance of approximately 32m to where it meets the High Street between Knightstone Place and Brookside House.

Non Conclusive Evidence	Conclusive Evidential Provisions		
	Conditions and Limitations	Position	Width
<p>Survey Date: 24/06/2004</p> <p>Previous Path Number: AQ551</p> <p>Reason for inclusion: Order to be made under s53(3)(c)(i) Wildlife and Countryside Act 1981. Bath and North East Somerset Council, City of Bath Definitive Map and Statement Modification Order (No. 1 - Weston) 2005.</p> <p>Legal Basis for Making the Order: s53(3)(c)(i) Wildlife and Countryside Act 1981.</p>	<p>Steps and handrail</p> <p>Steps and handrail</p> <p>Steps</p>	<p>ST 7273 6650</p> <p>ST 7273 6646</p> <p>ST 7279 6644</p>	<p>1.2m - 1.3m</p> <p>1.1m - 1.3m</p> <p>1.6m</p>

Modification of Definitive Statement

Path Number: BC26/17
Ward / Parish: Weston

Status: Footpath
Width: Approximately 3m, as shown shaded on the Order Plan

Length: Approximately 51 m

Description of Route			
From		To	
County Road or Right of Way	Grid Ref:	County Road or Right of Way	Grid Ref:
Southlands	ST 7273 6643	Southlands	ST 7277 6640
		SE	

General Description:

The footpath begins on Southlands and continues along a tarmac path in a south easterly direction along the front of numbers 101 - 111 Southlands where it ends.

Non Conclusive Evidence	Conclusive Evidential Provisions	
	Conditions and Limitations	Position Width
<p>Survey Date: 24/06/2004</p> <p>Previous Path Number: AQ553</p> <p>Reason for inclusion: Order to be made under s53(3)(c)(i) Wildlife and Countryside Act 1981. Bath and North East Somerset Council, City of Bath Definitive Map and Statement Modification Order (No. 1 - Weston) 2005.</p> <p>Legal Basis for Making the Order: s53(3)(c)(i) Wildlife and Countryside Act 1981.</p>		

Modification of Definitive Statement

Path Number: BC26/14
Ward / Parish: Weston

Status: Footpath

Width: Varies between 1.1m - 1.9m, as shown shaded on the Order Plan

Length: Approximately 54 m

Description of Route			
From		To	
County Road or Right of Way	Grid Ref:	County Road or Right of Way	Grid Ref:
High Street	ST 7274 6651	BC26/16	ST 7274 6647
		S	

General Description:

The footpath starts between the Public Conveniences and Brookside House and continues along a tarmac path in a generally south westerly direction for a distance of approximately 31m to Grid Reference ST 7272 6648 where the direction changes to south easterly for a distance of approximately 23m, ending where it meets BC26/16.

Non Conclusive Evidence	Conclusive Evidential Provisions	
Survey Date: 24/06/2004	Conditions and Limitations	Position
<p>Previous Path Number: AQ554</p> <p>Reason for inclusion: Order to be made under s53(3)(c)(i) Wildlife and Countryside Act 1981. Bath and North East Somerset Council, City of Bath Definitive Map and Statement Modification Order (No. 1 - Weston) 2005.</p> <p>Legal Basis for Making the Order: s53(3)(c)(i) Wildlife and Countryside Act 1981.</p>		

Modification of Definitive Statement

Path Number: BC26/11
Ward / Parish: Weston

Status: Footpath

Length: Approximately 107 m

Width: Varies between 3.1m - 4.1m, as shown shaded on the Order Plan

Description of Route			
From		To	
County Road or Right of Way	Grid Ref:	County Road or Right of Way	Grid Ref:
High Street	ST 7258 6662	Southlands	ST 7255 6652
General Direction		SW	

General Description:

The footpath starts between 83 High Street and Weston Free Church and continues along a tarmac path in a south westerly direction for a distance of approximately 18m to a bollard and staggered barriers and continuing up the hill in a generally south westerly direction for a distance of approximately 89m to where it ends on Southlands.

Non Conclusive Evidence	Conditions and Limitations	Conclusive Evidential Provisions
<p>Survey Date: 24/06/2004</p> <p>Previous Path Number: AQ558</p> <p>Reason for inclusion: Order to be made under s53(3)(c)(i) Wildlife and Countryside Act 1981. Bath and North East Somerset Council, City of Bath Definitive Map and Statement Modification Order (No. 1 - Weston) 2005.</p> <p>Legal Basis for Making the Order: s53(3)(c)(i) Wildlife and Countryside Act 1981.</p>	<p>Position ST 7257 6660</p> <p>Position ST 7257 6660</p>	<p>Width 4.1m</p>

Modification of Definitive Statement

Path Number: BC26/4
Ward / Parish: Weston

Status: Footpath
Width: Varies between 1.4m 15.6m, as shown shaded on the Order Plan

Length: Approximately 135 m

Description of Route			
From		To	
County Road or Right of Way	Grid Ref:	County Road or Right of Way	Grid Ref:
Lansdown Lane	ST 7257 6697	Haviland Park	ST 7269 6692
		SE	

General Description:

The footpath starts on a tarmac path on Lansdown Lane, outside 1 Broadmoor Park . It continues in a generally easterly direction for approximately 4m to bollards. It continues for a distance of approximately 15m in a south easterly direction to another set of bollards and continues for approximately 6m on tarmac. The footpath surface changes to brick paving and continues in a south easterly direction for a further 26m to staggered barriers. After approximately 3m, the footpath surface changes to tarmac and continues for a distance of approximately 81m to where it ends on Haviland Park.

Non Conclusive Evidence	Conditions and Limitations	Conclusive Evidential Provisions
Survey Date: 08/09/2004	Position	Width
<p>Previous Path Numbers: BQ4, CQ18 & CQ22</p> <p>Reason for inclusion: Order to be made under s53(3)(c)(i) Wildlife and Countryside Act 1981. Bath and North East Somerset Council, City of Bath Definitive Map and Statement Modification Order (No. 1 - Weston) 2005.</p> <p>Legal Basis for Making the Order: s53(3)(c)(i) Wildlife and Countryside Act 1981.</p>	<p>Bollard</p> <p>Bollard</p> <p>Staggered Barriers</p>	<p>1.6m</p> <p>1.8m</p> <p>1.8m</p>
	<p>ST 7257 6697</p> <p>ST 7259 6697</p> <p>ST 7261 6696</p>	

Modification of Definitive Statement

Path Number: BC26/13
Ward / Parish: Weston

Status: Footpath

Width: Varies between 2.0m - 5.0m, as shown shaded on the Order Plan

Length: Approximately 70 m

Description of Route			
From		To	
County Road or Right of Way	Grid Ref:	County Road or Right of Way	Grid Ref:
Trafalgar Road	ST 7296 6652	Chelscombe	ST 7302 6648
		SE	

General Description:

The footpath starts just north of 10 Trafalgar Road and follows a tarmac path in a generally south easterly direction for approximately 70m to a bollard, where it ends on Chelscombe.

Non Conclusive Evidence	Conditions and Limitations	Conclusive Evidential Provisions
Survey Date: 25/06/2004	Position	Width
<p>Previous Path Number: BQ22</p> <p>Reason for inclusion: Order to be made under s53(3)(c)(i) Wildlife and Countryside Act 1981. Bath and North East Somerset Council, City of Bath Definitive Map and Statement Modification Order (No. 1 - Weston) 2005.</p> <p>Legal Basis for Making the Order: s53(3)(c)(i) Wildlife and Countryside Act 1981.</p>	<p>Bollard</p>	<p>ST 7302 6648</p> <p>2.0m</p>

Modification of Definitive Statement

Path Number: BC26/18
Ward / Parish: Weston

Status: Footpath

Width: Varies between 1.6m - 2.6m, as shown shaded on the Order Plan

Length: Approximately 89 m

Description of Route			
From		To	
County Road or Right of Way	Grid Ref:	County Road or Right of Way	Grid Ref:
Church Street	ST 7296 6639	Chelscombe	ST 7302 6645
		NE	

General Description:

The footpath starts between 17 and 20 Church Street, running in a generally north easterly direction up two flights of concrete steps and continuing along a tarmac path to where it ends on Chelscombe.

Non Conclusive Evidence	Conclusive Evidential Provisions		
	Conditions and Limitations	Position	Width
<p>Survey Date: 25/06/2004</p> <p>Previous Path Number: BQ25</p> <p>Reason for inclusion: Order to be made under s53(3)(c)(i) Wildlife and Countryside Act 1981. Bath and North East Somerset Council, City of Bath Definitive Map and Statement Modification Order (No. 1 - Weston) 2005.</p> <p>Legal Basis for Making the Order: s53(3)(c)(i) Wildlife and Countryside Act 1981.</p>	<p>Steps and Handrail</p> <p>Steps and Handrail</p>	<p>ST 7296 6639</p> <p>ST 7297 6641</p>	<p>2.5m</p> <p>2.0m - 2.1m</p>

Modification of Definitive Statement

Path Number: BC36/7
Ward / Parish: Weston

Status: Footpath
Width: Varies between 2.7m – 6.5m, as shown shaded on the Order Plan

Length: Approximately 71 m

Description of Route				
From		General Direction	To	
County Road or Right of Way	Grid Ref:		County Road or Right of Way	Grid Ref:
Lynfield Park	ST 7311 6641	SE	Church Road	ST 7316 6636

General Description:

The footpath starts on Lynfield Park and continues in a generally south easterly direction for approximately 71m to a flight of steps and finishes on Church Road, opposite number 31.

Non Conclusive Evidence	Conclusive Evidential Provisions	
	Conditions and Limitations	Position
<p>Survey Date: 24/06/2004</p> <p>Previous Path Number: BQ26</p> <p>Reason for inclusion: Order to be made under s53(3)(c)(i) Wildlife and Countryside Act 1981. Bath and North East Somerset Council, City of Bath Definitive Map and Statement Modification Order (No. 1 - Weston) 2005.</p> <p>Legal Basis for Making the Order: s53(3)(c)(i) Wildlife and Countryside Act 1981.</p>	Steps and Handrail	ST 7316 6636
		Width 1.5m

Modification of Definitive Statement

Path Number: BC36/3
Ward / Parish: Weston

Status: Footpath
Width: Varies between 1.4m - 1.5m, as shown shaded on the Order Plan

Length: Approximately 78 m

Description of Route			
From		To	
County Road or Right of Way	Grid Ref:	County Road or Right of Way	Grid Ref:
BC36/6	ST 7314 6644	Lynfield Park	ST 7314 6639
		S	

General Description:

The footpath starts on BC36/6 between 89 Purlewent Drive and 47 Lynfield Park on BC36/6 and follows a tarmac path in a south easterly direction for a distance of approximately 43m to Grid Reference ST 73161 66413 where the direction changes to south westerly for a distance of approximately 6m to Grid Reference ST 73156 66410. The direction changes to south easterly and continues for a distance of approximately 6m to Grid Reference ST 73158 66405 where the direction changes to south westerly for a distance of approximately 23m until it ends alongside 57 Lynfield Park.

Non Conclusive Evidence	Conditions and Limitations	Conclusive Evidential Provisions
Survey Date: 25/06/2004	Position	Width
<p>Previous Path Number: CQ19</p> <p>Reason for inclusion: Order to be made under s53(3)(c)(i) Wildlife and Countryside Act 1981. Bath and North East Somerset Council, City of Bath Definitive Map and Statement Modification Order (No. 1 - Weston) 2005.</p> <p>Legal Basis for Making the Order: s53(3)(c)(i) Wildlife and Countryside Act 1981.</p>		

Wildlife Countryside Act 1981
 Bath & North East Somerset Council
 Public Footpath AQ16(AQ559) at Weston, Bath
 City of Bath Definitive Map and Statement
 Modification Order (No.1 - Weston) 2005

Date: 11th March 2005

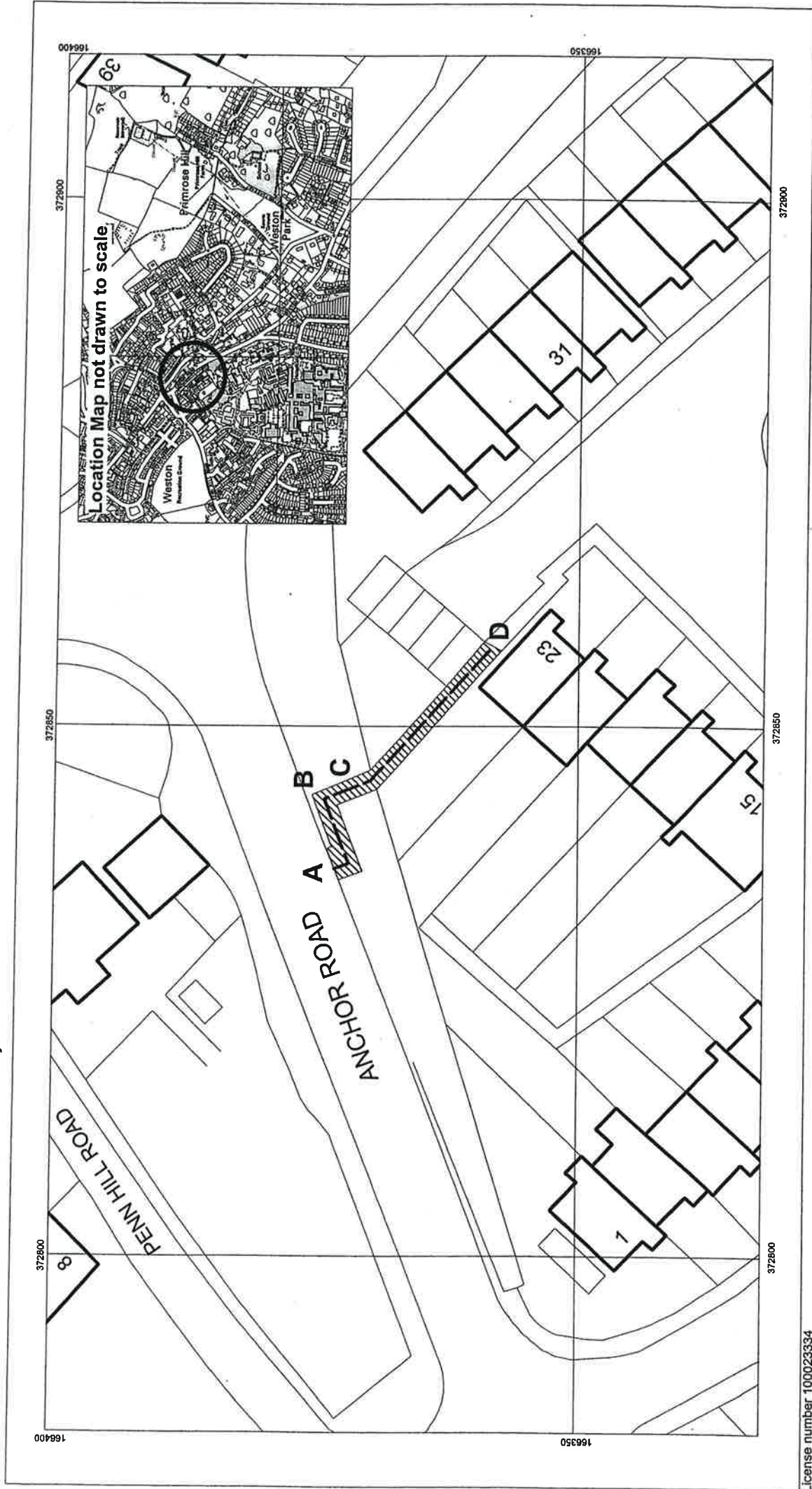
Site Plan
 Scale 1:500

Key Footpath to be added to Definitive Map
 The width of the path to be
 recorded is shown shaded



Bath & North East
 Somerset Council
 Riverside
 Temple Street
 Keynsham
 Bristol BS31 1LA
 Tel 01225 477000

Map Number AQ16(AQ559)



Wildlife & Countryside Act 1981

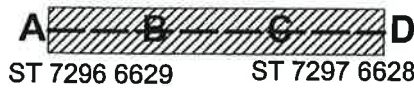
Bath & North East Somerset Council
Public Footpath AQ16(AQ560) at Weston, Bath
City of Bath Definitive Map and Statement Modification Order (No.1 - Weston) 2005

Bath & North East Somerset Council
Riverside
Temple Street
Keynsham
Bristol BS31 1LA
Tel 01225 477000

Key

Footpath to be added
to Definitive Map

Map Number AQ16(AQ560)



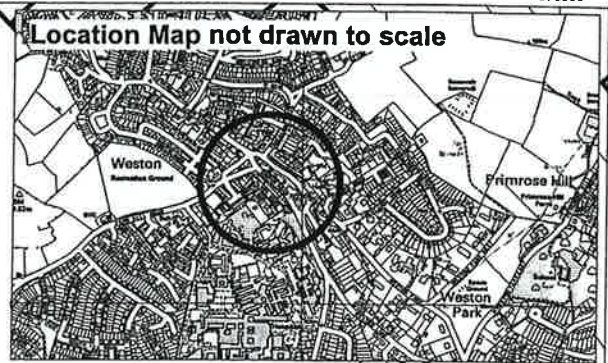
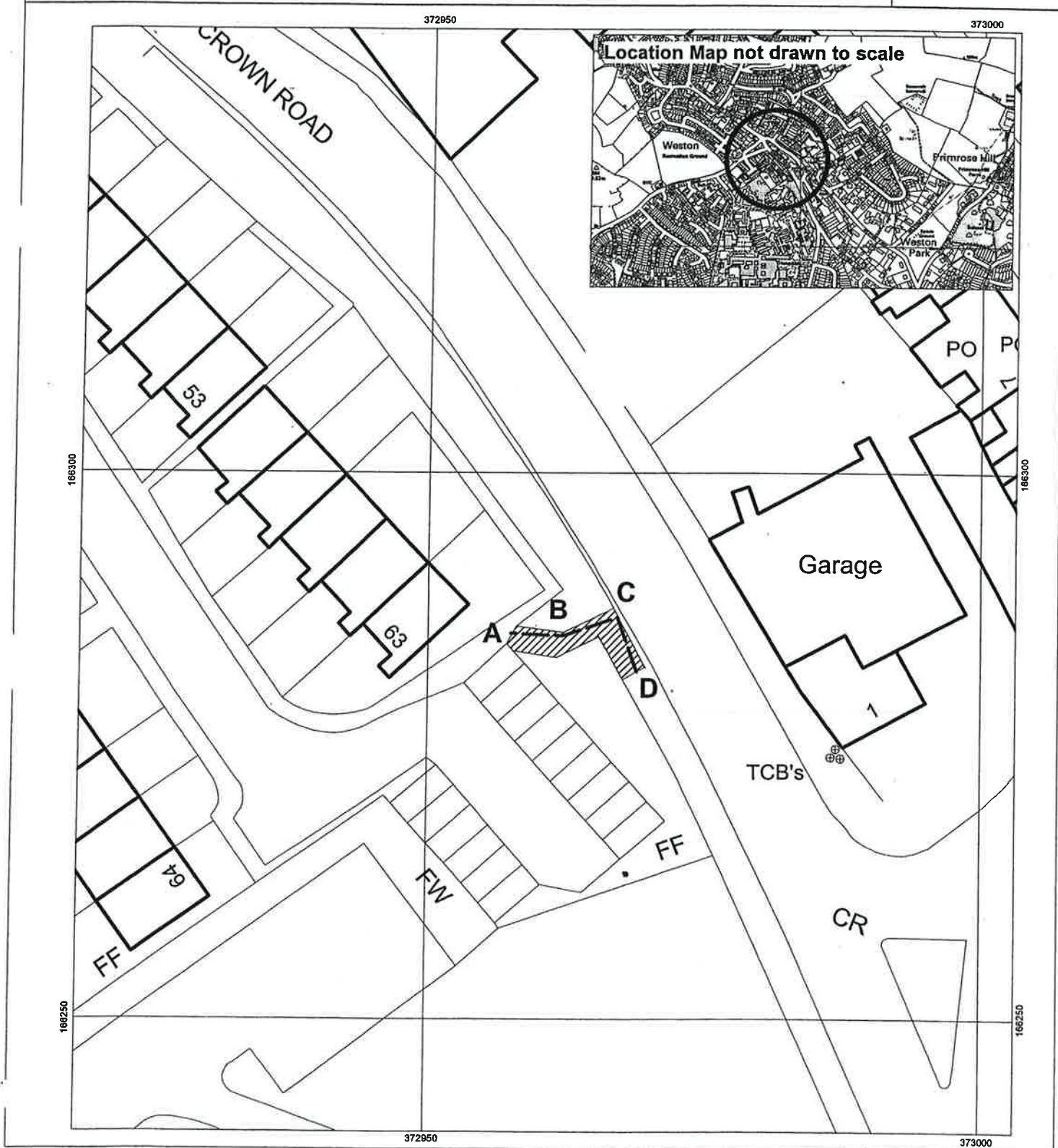
The width of the path to be
recorded is shown shaded

Date: 11th March 2005

Site Plan



Scale 1:500



License number 100023334

Reproduced from the Ordnance Survey mapping with the permission of the Controller of Her Majesty's Stationery Office © Crown Copyright.
Unauthorised reproduction infringes Crown copyright and may lead to prosecution or civil proceedings.

Wildlife & Countryside Act 1981

Bath & North East Somerset Council
Public Footpath AQ104 at Weston, Bath

City of Bath Definitive Map and Statement Modification Order (No.1 - Weston) 2005

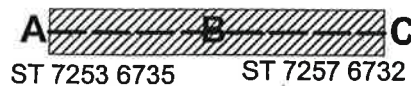
Bath & North East Somerset Council
Riverside
Temple Street
Keynsham
Bristol BS31 1LA
Tel 01225 477000

Key

Footpath to be added
to Definitive Map

Map Number AQ104

Date: 11th March 2005

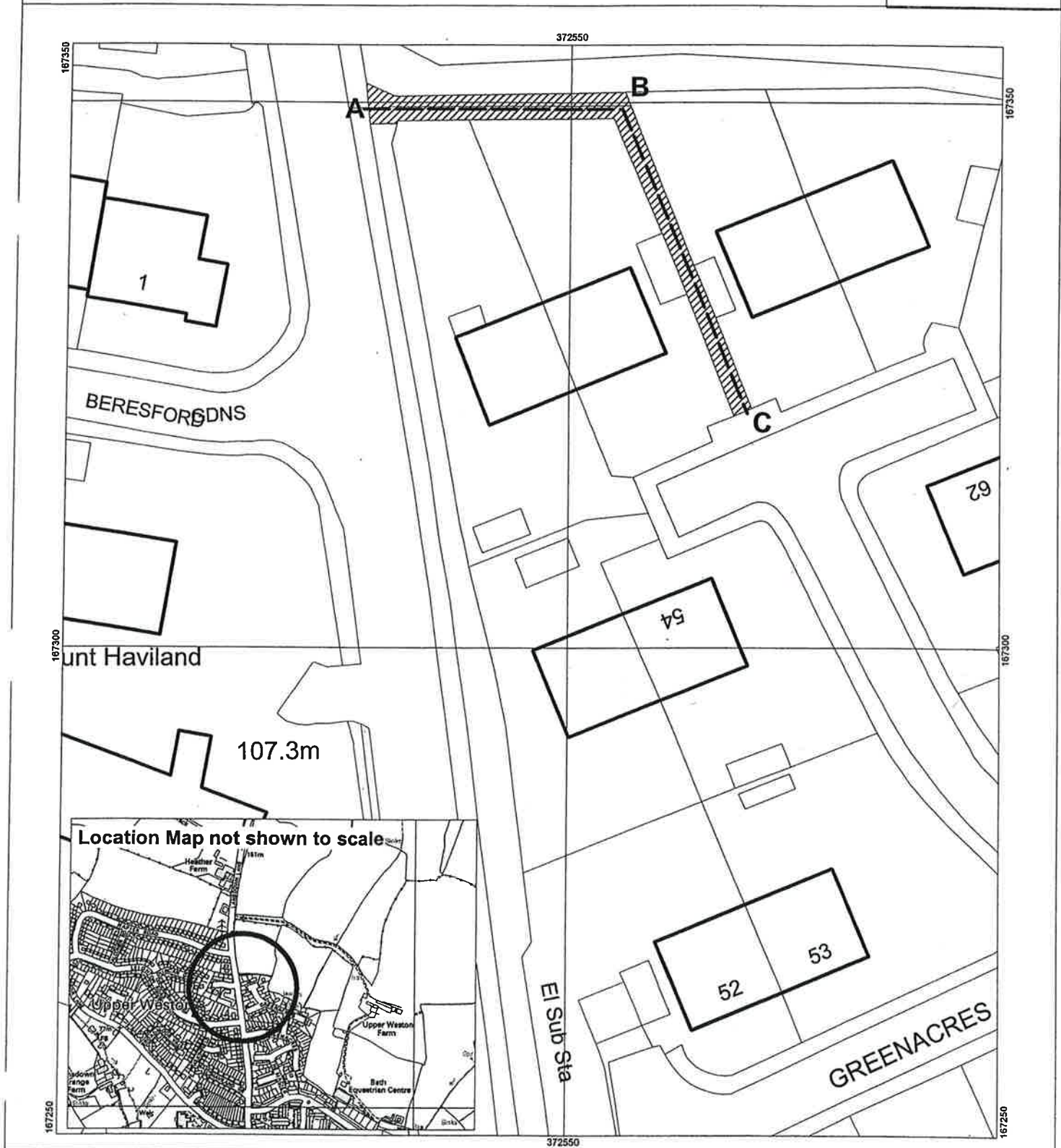


The width of the path to be
recorded is shown shaded

Site Plan



Scale 1:500



Location Map not shown to scale

Wildlife & Countryside Act 1981

Bath & North East Somerset Council

Public Footpath AQ104(Part)(AQ569) at Weston, Bath

City of Bath Definitive Map and Statement Modification Order (No.1 - Weston) 2005

Bath & North East Somerset Council

Riverside

Temple Street

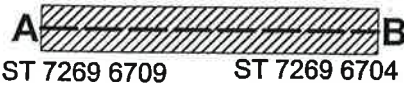
Keynsham

Bristol BS31 1LA

Tel 01225 477000

Key

Footpath to be added
to Definitive Map



The width of the path to be
recorded is shown shaded

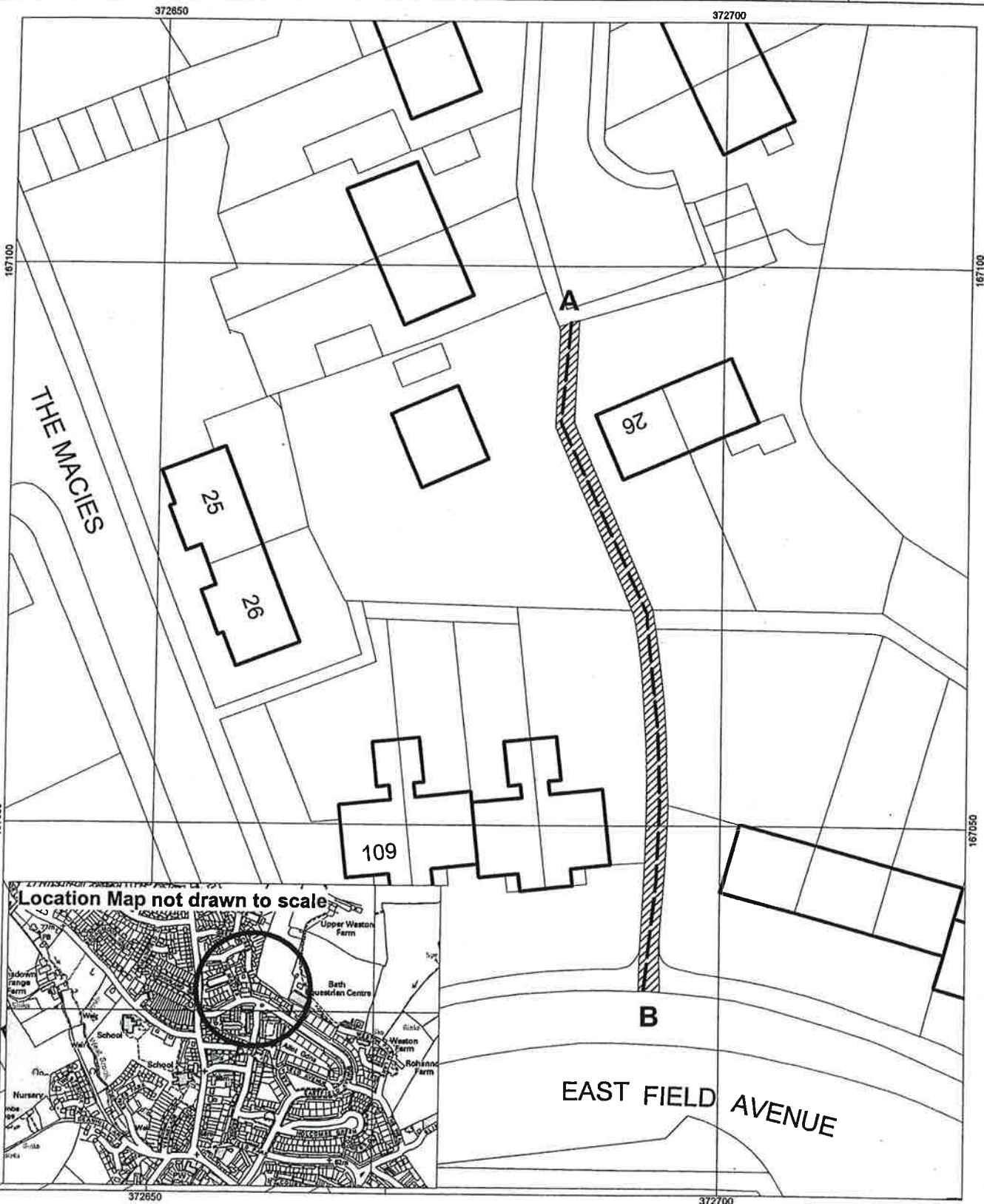
Date: 11th March 2005

Site Plan



Scale 1:500

Map Number AQ104(Part)(AQ569)



Wildlife & Countryside Act 1981

Bath & North East Somerset Council
Public Footpath AQ165 at Weston, Bath.

City of Bath Definitive Map and Statement Modification Order (No.1 - Weston) 2005

Bath & North East Somerset Council
Riverside
Temple Street
Keynsham
Bristol BS31 1LA
Tel 01225 477000

Map Number AQ165

Date: 11th March 2005

Key

Footpath to be added
to Definitive Map



The width of the path to be
recorded is shown shaded

Site Plan



Scale 1:1000



License number 100023334

Wildlife & Countryside Act 1981

Bath & North East Somerset Council
Public Footpath AQ172 at Weston, Bath.

City of Bath Definitive Map and Statement Modification Order (No.1 - Weston) 2005

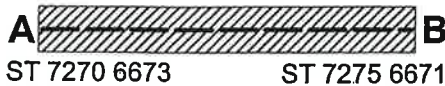
Bath & North East Somerset Council
Riverside
Temple Street
Keynsham
Bristol BS31 1LA
Tel 01225 477000.

Map Number AQ172

Date: 11th March 2005

Key

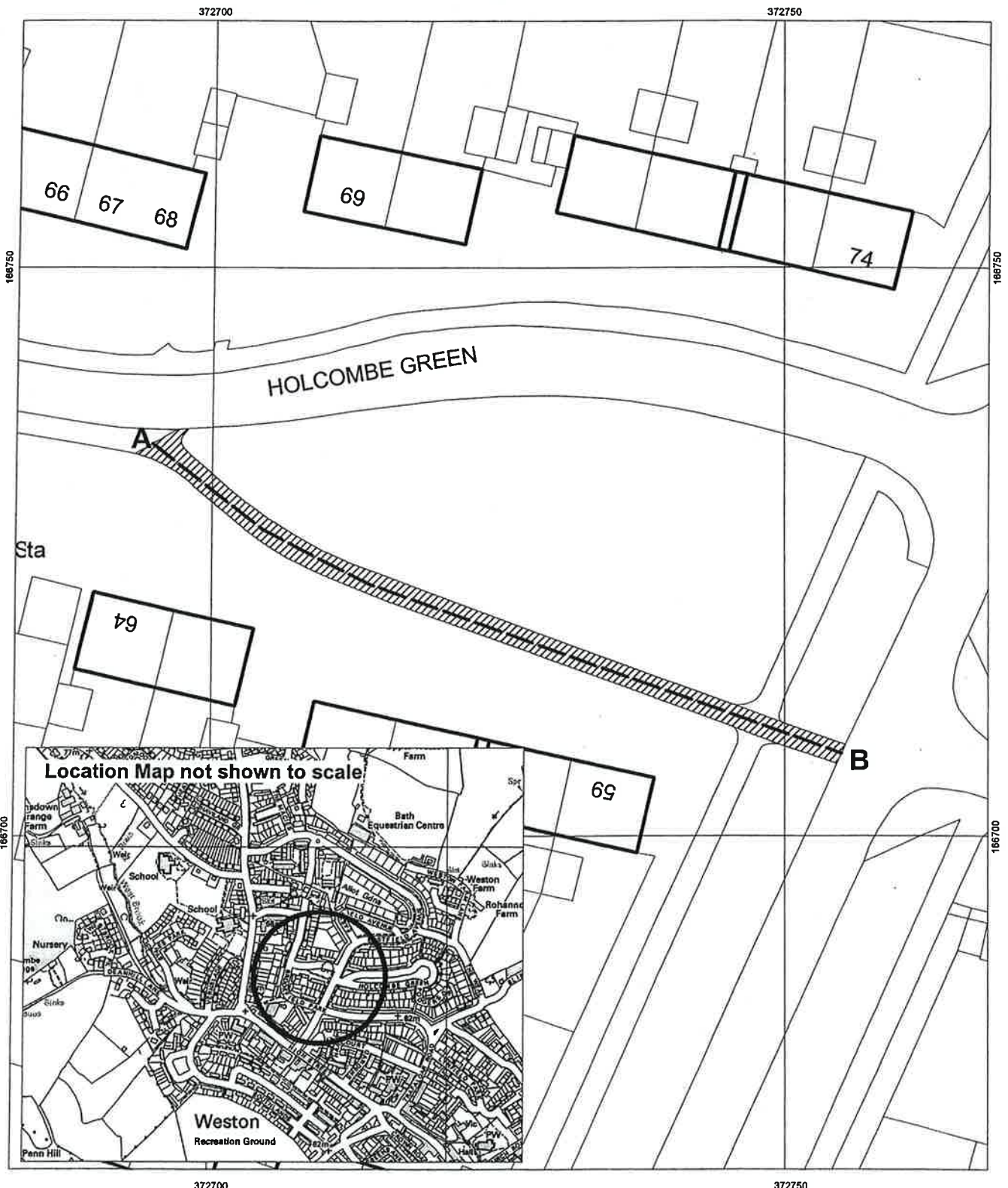
Footpath to be added
to Definitive Map



The width of the path to be
recorded is shown shaded

Site Plan

Scale 1:500



License number 100023334

Wildlife & Countryside Act 1981

Bath & North East Somerset Council
Public Footpath AQ305 at Weston, Bath
City of Bath Definitive Map and Statement Modification Order (No.1 - Weston) 2005

Bath & North East Somerset Council
Riverside
Temple Street
Keynsham
Bristol BS31 1LA
Tel 01225 477000

Map Number AQ305

Date: 11th March 2005

Key

Footpath to be added
to Definitive Map



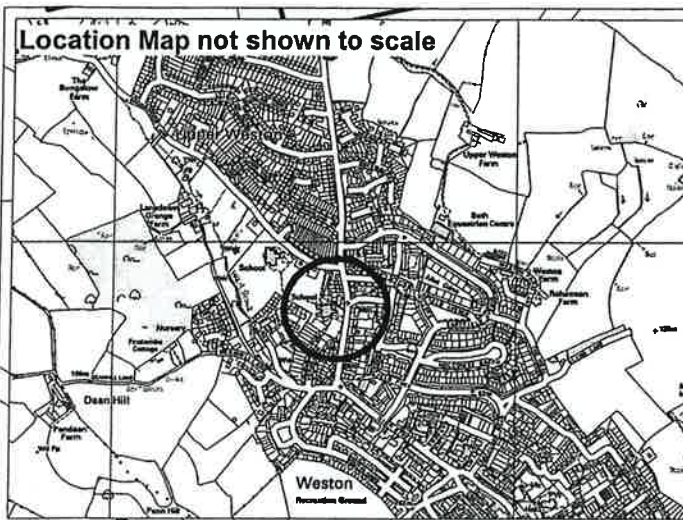
The width of the path to be
recorded is shown shaded

Site Plan

Scale 1:500



Location Map not shown to scale



License number 100023334

372550

Wildlife & Countryside Act 1981

Bath & North East Somerset Council
Public Footpath AQ306 at Weston, Bath
City of Bath Definitive Map and Statement Modification Order (No.1 - Weston) 2005

Bath & North East Somerset Council
Riverside
Temple Street
Keynsham
Bristol BS31 1LA
Tel 01225 477000

Map Number AQ306

Date: 11th March 2005

Key

Footpath to be added
to Definitive Map



The width of the path to be
recorded is shown shaded

Site Plan



Scale 1:500



License number 100023334

Wildlife & Countryside Act 1981

Bath & North East Somerset Council
Public Footpath AQ307 at Weston, Bath

City of Bath Definitive Map and Statement Modification Order (No.1 - Weston) 2005

Bath & North East Somerset Council
Riverside
Temple Street
Keynsham
Bristol BS31 1LA
Tel 01225 477000

Map Number AQ307

Date: 11th March 2005

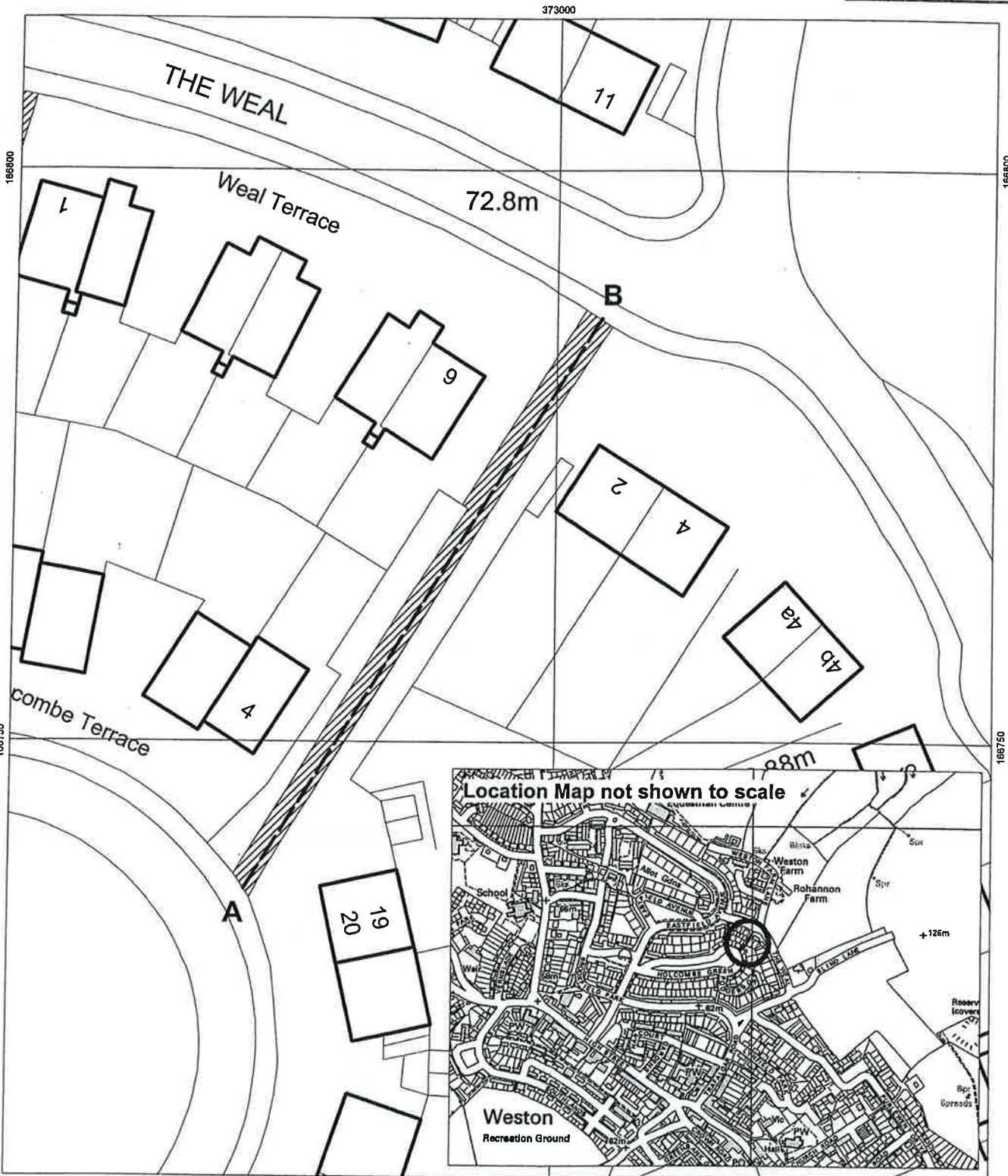
Key

Footpath to be added
to Definitive Map



The width of the path to be
recorded is shown shaded

Site Plan
Scale 1:500



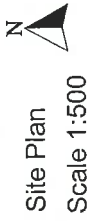
License number 100023334

373000

Wildlife & Countryside Act 1981

Bath & North East Somerset Council
 Public Footpaths AQ308 & CQ20 at Weston, Bath
 City of Bath Definitive Map and Statement
 Modification Order (No.1 - Weston) 2005

Date: 11th March 2005



Site Plan
 Scale 1:500

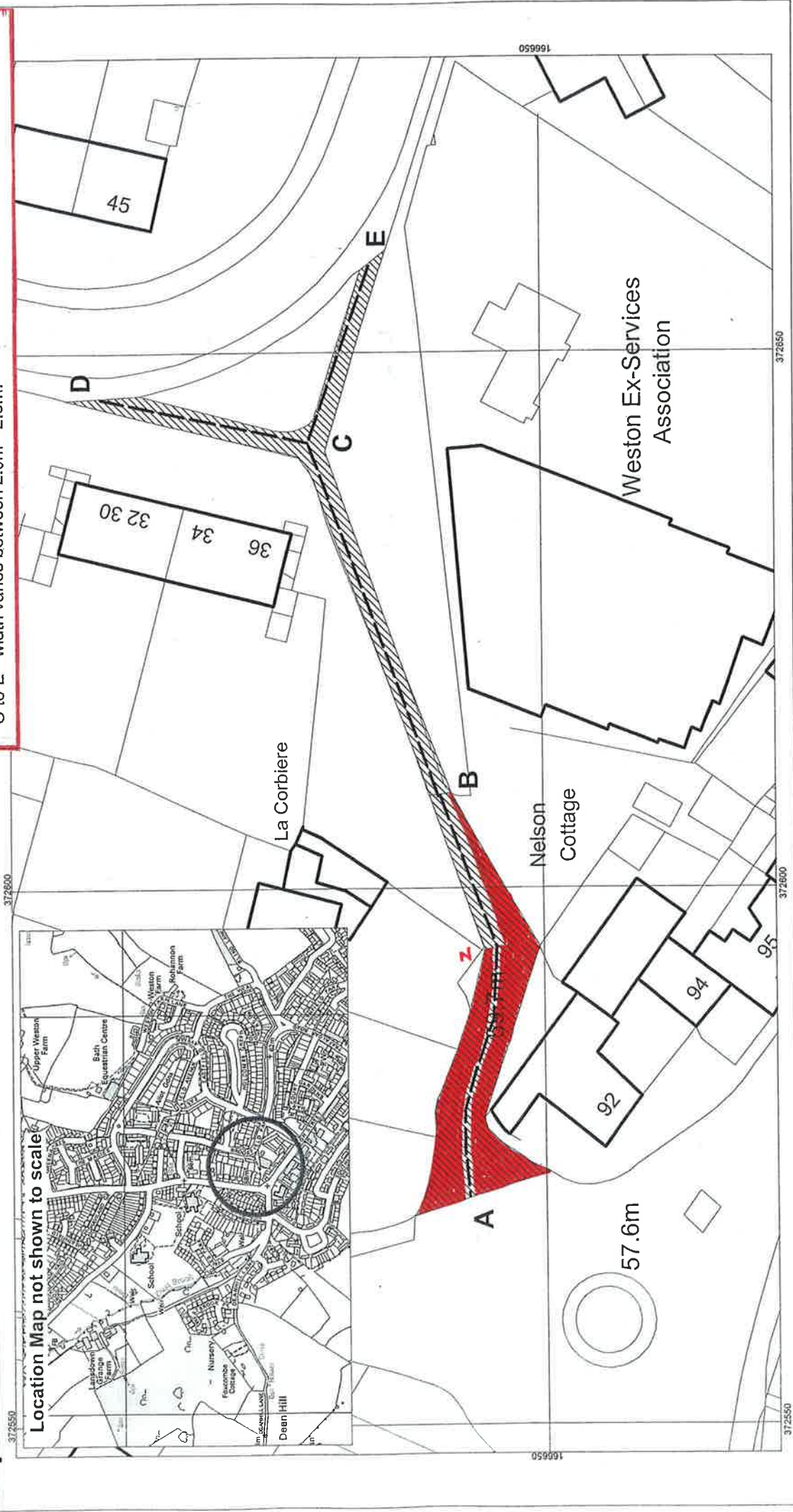
Key Footpath to be added to the Definitive Map

The width of the path to be recorded is shown shaded

A - - - - - Z - - - - - B - - - - - C - - - - - D - - - - - E - - - - -
 ST 7257 6666 ST 7266 6667

A to Z - width is 1.8m
 Z to C - width varies between 1.7m - 2.6m.
 C to D - width varies between 1.7m - 2.6m.
 C to E - width varies between 2.0m - 2.6m.

Map Number AQ308 & CQ20



Bath & North East Somerset Council
 Riverside Temple Street
 Keynsham Bristol BS31 1LA
 Tel 01225 477000

Wildlife Countryside Act 1981
 Bath & North East Somerset Council
 Public Footpath AQ309 at Weston, Bath
 City of Bath Definitive Map and Statement
 Modification Order (No.1 - Weston) 2005

Date: 11th March 2005

Site Plan
 Scale 1:1250



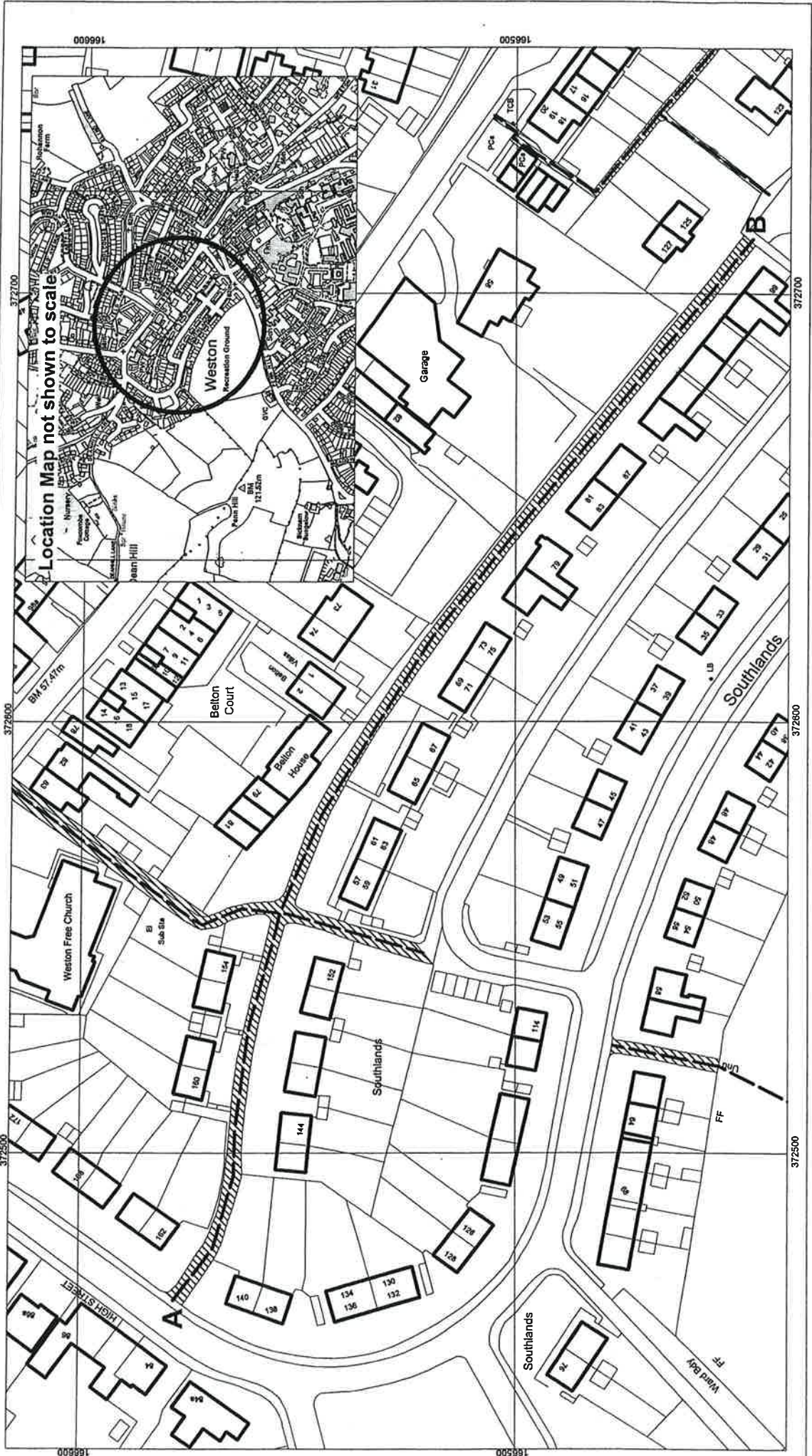
Key Footpath to be added to Definitive Map
 The width of the path to be recorded is shown shaded



ST 7247 6658 ST 7271 6645

Bath & North East
 Somerset Council
 Riverside
 Temple Street
 Keynsham
 Bristol BS31 1LA
 Tel 01225 477000

Map Number AQ309



Wildlife Act 1981

Bath & North East Somerset Council
Public Footpath AQ310 at Weston, Bath
City of Bath Definitive Map and Statement
Modification Order (No.1 - Weston) 2005

Date: 11th March 2005



Site Plan
Scale 1:500

Key

Footpath to be added to Definitive Map

The width of the path to be recorded is shown shaded



ST 7252 6648 ST 7252 6645

Bath & North East Somerset Council
Riverside
Temple Street
Keynsham
Bristol BS31 1LA
Tel 01225 477000

Map Number AQ310



372500

372550

372800

Wildlife & Countryside Act 1981

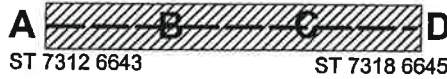
Bath & North East Somerset Council
Public Footpath AQ313 at Weston, Bath

City of Bath Definitive Map and Statement Modification Order (No.1 - Weston) 2005

Bath & North East Somerset Council
Riverside
Temple Street
Keynsham
Bristol BS31 1LA
Tel 01225 477000

Key

Footpath to be added
to Definitive Map



The width of the path to be
recorded is shown shaded

Date: 11th March 2005

Site Plan



Scale 1:1000

Map Number AQ313



License number 100023334

Reproduced from the Ordnance Survey mapping with the permission of the Controller of Her Majesty's Stationery Office © Crown Copyright.
Unauthorised reproduction infringes Crown copyright and may lead to prosecution or civil proceedings.

Wildlife (Countryside Act 1981

Bath & North East Somerset Council
Public Footpath AQ340 at Weston, Bath
City of Bath Definitive Map and Statement
Modification Order (No.1 - Weston) 2005

Date: 11th March 2005



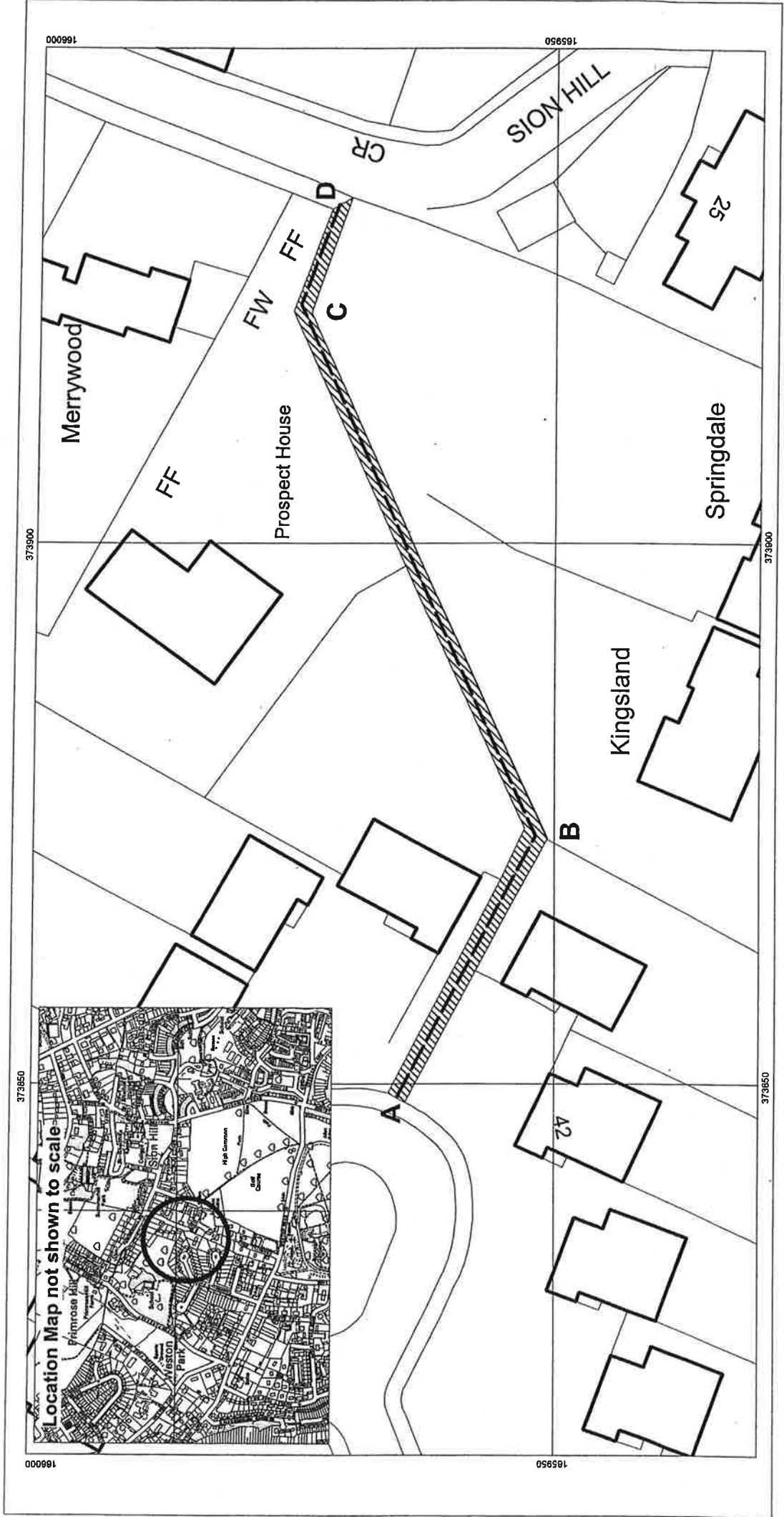
Site Plan
Scale 1:500

Key Footpath to be recorded to Definitive Map
The width of the path to be recorded is shown shaded



Bath & North East
Somerset Council
Riverside
Temple Street
Keynsham
Bristol BS31 1LA
Tel 01225 477000

Map Number AQ340



License number 100023334

Wildlife Countryside Act 1981
 Bath & North East Somerset Council
 Public Footpath AQ551 at Weston, Bath
 City of Bath Definitive Map and Statement
 Modification Order (No.1 - Weston) 2005

Date: 11th March 2005
 Site Plan
 Scale 1:500



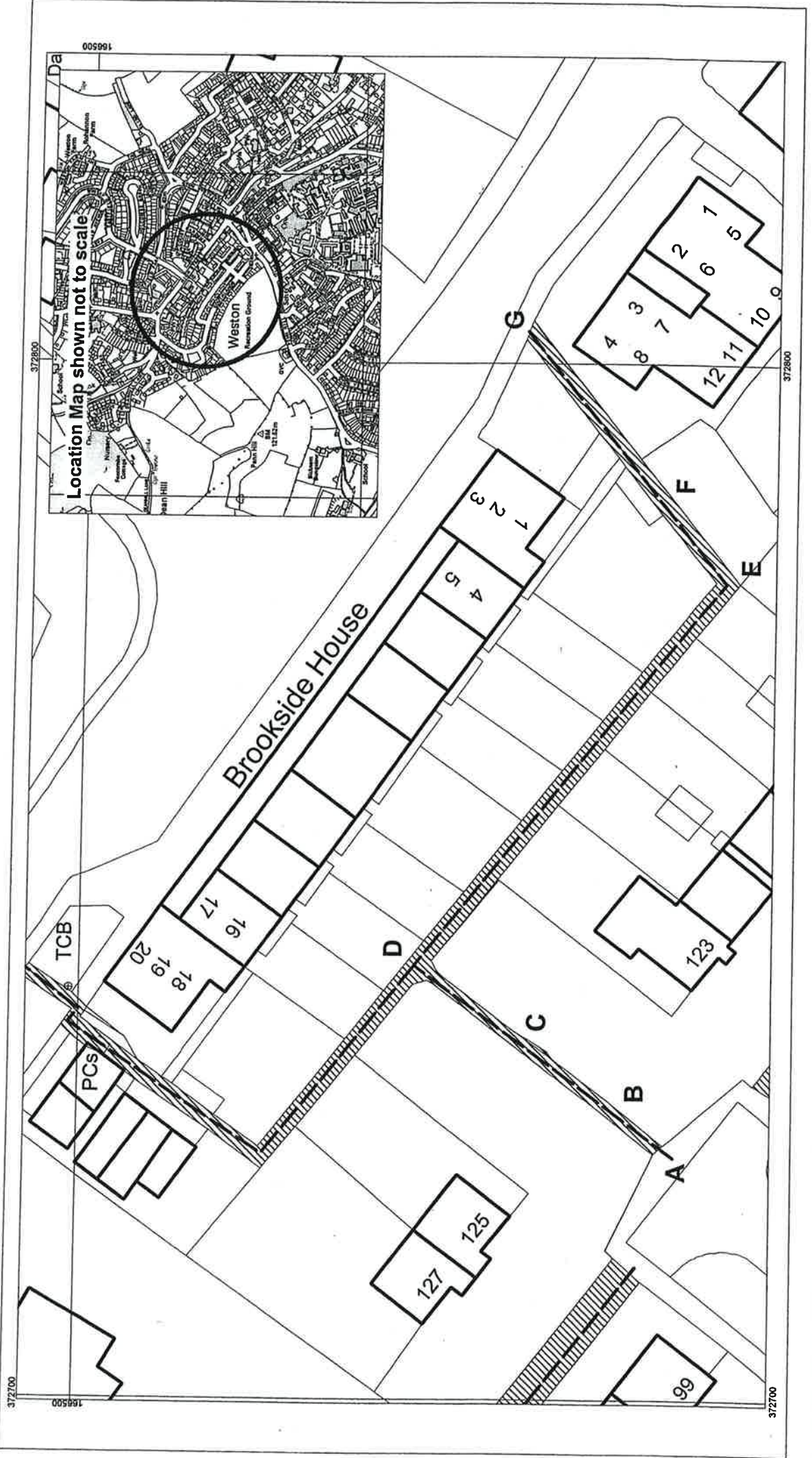
Key Footpath to be added to Definitive Map
 The width of the path to be recorded is shown shaded



ST 7272 6644 ST 7280 6646

Bath & North East
 Somerset Council
 Riverside
 Temple Street
 Keynsham
 Bristol BS31 1LA
 Tel 01225 477000

Map Number AQ551



Wildlife Countryside Act 1981
 Bath & North East Somerset Council
 Public Footpath AQ553 at Weston, Bath
 City of Bath Definitive Map and Statement
 Modification Order (No.1 - Weston) 2005

Date: 11th March 2005

Site Plan
 Scale 1:500



Key Footpath to be added to Definitive Map
 The width of the path to be recorded is shown shaded



Bath & North East
 Somerset Council
 Riverside
 Temple Street
 Keynsham
 Bristol BS31 1LA
 Tel 01225 477000

Map Number AQ553



Wildlife Act 1981
Bath & North East Somerset Council
Public Footpath AQ554 at Weston, Bath
City of Bath Definitive Map and Statement
Modification Order (No.1 - Weston) 2005

Date: 11th March 2005

Site Plan
 Scale 1:500



Key Footpath to be added to Definitive Map

The width of the path to be recorded is shown shaded



Bath & North East
 Somerset Council
 Riverside
 Temple Street
 Keynsham
 Bristol BS31 1LA
 Tel 01225 477000

Map Number AQ554



Wildlife & Countryside Act 1981

Bath & North East Somerset Council

Public Footpath AQ558 at Weston, Bath

City of Bath Definitive Map and Statement Modification Order (No.1 - Weston) 2005

Bath & North East Somerset Council

Riverside

Temple Street

Keynsham

Bristol BS31 1LA

Tel 01225 477000

Map Number AQ558

Date: 11th March 2005

Key

Footpath to be added
to Definitive Map



The width of the path to be recorded is shown shaded

Site Plan



Scale 1:1000



Wildlife ~ Countryside Act 1981

Bath & North East Somerset Council
Public Footpath BQ4, CQ18 & CQ22 at Weston, Bath
City of Bath Definitive Map and Statement
Modification Order (No.1 - Weston) 2005

Date: 11th March 2005

Site Plan
Scale 1:1000



Key Footpath to be added to Definitive Map
The width of the path to be
recorded is shown shaded

A **B** **C** **D** **E** **F** **G**
ST 7257 6697 ST 7269 6692

Bath ~ North East
Somerset Council
Riverside
Temple Street
Keynsham
Bristol BS31 1LA
Tel 01225 477000

Map Number BQ4, CQ18 & CQ22




Wildlife & Countryside Act 1981

Bath & North East Somerset Council
Public Footpath BQ22 at Weston, Bath
City of Bath Definitive Map and Statement Modification Order (No.1 - Weston) 2005

Bath & North East Somerset Council
Riverside
Temple Street
Keynsham
Bristol BS31 1LA
Tel 01225 477000

Key

Footpath to be added
to Definitive Map

A  **B**
ST 7296 6652 ST 7302 6648

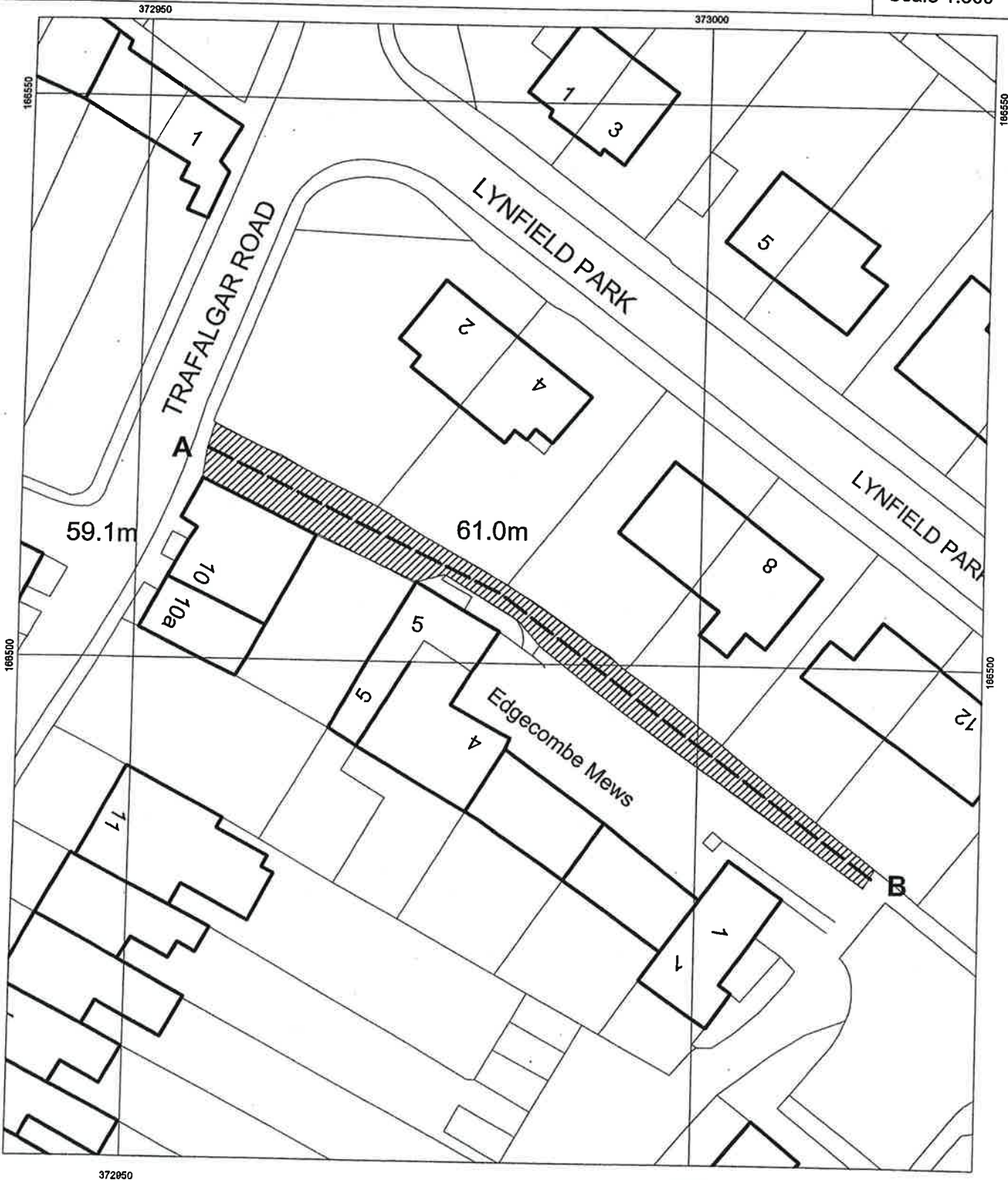
The width of the path to be
recorded is shown shaded

Date: 11th March 2005

Site Plan



Scale 1:500



License number 100023334

Reproduced from the Ordnance Survey mapping with the permission of the Controller of Her Majesty's Stationery Office © Crown Copyright.
Unauthorised reproduction infringes Crown copyright and may lead to prosecution or civil proceedings.

Wildlife & Countryside Act 1981

Bath & North East Somerset Council
Public Footpath CQ19 at Weston, Bath

City of Bath Definitive Map and Statement Modification Order (No.1 - Weston) 2005

Bath & North East Somerset Council
Riverside
Temple Street
Keynsham
Bristol BS31 1LA
Tel 01225 477000

Key

Footpath to be added
to Definitive Map



The width of the path to be
recorded is shown shaded

Date: 11th March 2005

Site Plan



Scale 1:1000

Map Number CQ19



License number 100023334

Reproduced from the Ordnance Survey mapping with the permission of the Controller of Her Majesty's Stationery Office © Crown Copyright.
Unauthorised reproduction infringes Crown copyright and may lead to prosecution or civil proceedings.