

## Public Notices

## Public Notices

**NOTICE OF MODIFICATION ORDER**  
**SECTION 53 OF THE WILDLIFE AND COUNTRYSIDE ACT 1981**  
**BATH AND NORTH EAST SOMERSET COUNCIL**  
**City of Bath Definitive Map and Statement**  
**Bath and North East Somerset Council**  
**(City of Bath Definitive Map and Statement Modification Order)**  
**(No. 17 - WIDCOMBE) 2019**

The above Order, made on 21<sup>st</sup> March 2019, if confirmed as made, will modify the definitive map and statement for the area by adding to them the following footpaths and bridleways:

1. A public footpath commencing at a step at a junction with Church Street at Grid Reference ST 7593 6373 (Point A on the map numbered Part 1, attached to this Order) and proceeding in a generally south-easterly direction for approximately 165 metres to Grid Reference ST 7603 6360 (Point B on the Order Map). The footpath turns in a generally easterly direction for approximately 47 metres to steps at Grid Reference ST 7608 6360 (Point C on the Order Map). The footpath continues up the steps for approximately 17 metres to where the steps end at Grid Reference ST 7609 6359 (Point D on the Order Map). The footpath continues for approximately 1 metre to a junction with Church Lane at Grid Reference ST 7610 6360 (Point E on the Order Map).
2. A public footpath commencing from a junction with Lyncombe Vale Road at Grid Reference ST 7510 6344 (Point A on the map numbered Part 2, attached to this Order) and proceeding in a generally easterly direction for approximately 78 metres to a junction with Public Footpath BC53/6 at Grid Reference ST 7518 6343 (Point B on the Order Map). The footpath continues for approximately 57 metres to Grid Reference ST 7523 6343 (Point C on the Order Map). The footpath turns in a generally east-south-easterly direction for approximately 51 metres to Grid Reference ST 7528 6341 (Point D on the Order Map). The footpath turns in a generally southerly direction for approximately 12 metres to Grid Reference ST 7528 6340 (Point E on the Order Map). The footpath turns in a generally westerly direction for approximately 40 metres to Grid Reference ST 7524 6339 (Point F on the Order Map). The footpath turns in a generally south-westerly direction for approximately 15 metres to a junction with Public Footpath BC53/6 at Grid Reference ST 7523 6339 (Point G on the Order Map).
3. A public footpath commencing from a junction on Lyncombe Vale Road at Grid Reference ST 7518 6345 (Point A on the map numbered Part 3, attached to this Order) and proceeding in a generally south-south-westerly direction up steps for approximately 19 metres to a junction with Public Footpath BC53/5 at Grid Reference ST 7517 6343 (Point B on the Order Map). The footpath continues for approximately 29 metres to where the steps end at Grid Reference ST 7516 6341 (Point C on the Order Map). The footpath turns in a generally east-south-easterly direction for approximately 76 metres to a junction with public footpath BC53/5 at Grid Reference ST 7523 6339 (Point D on the Order Map). The footpath turns in a generally south-south-westerly direction for approximately 19 metres to a pedestrian gate at Grid Reference ST 7522 6337 (Point E on the Order Map). The footpath continues for approximately 11 metres to Grid Reference ST 7522 6336 (Point F on the Order Map). The footpath turns in a generally southerly direction for approximately 173 metres to steps and a pedestrian gate at Grid Reference ST 7524 6319 (Point G on the Order Map). The footpath continues for approximately 3 metres to Grid Reference ST 7524 6318 (Point H on the Order Map). The footpath turns in a generally south-easterly direction for approximately 135 metres to a junction with Fox Hill at Grid Reference ST 7535 6311 (Point I on the Order Map).
4. A bridleway commencing from a junction on Blind Lane at Grid Reference ST 7585 6334 (Point A on the map numbered Part 4, attached to this Order) and proceeding in a generally southerly direction for approximately 276 metres to a junction with Public Footpath BQ52 at Grid Reference ST 7581 6308 (Point B on the Order Map). The bridleway continues for approximately 233 metres to a junction with Public Footpath BC52/8 at Grid Reference ST 7584 6285 (Point C on the Order Map). The bridleway continues for approximately 7 metres to a junction with Public Footpath BC52/2 at Grid Reference ST 7585 6285 (Point D on the Order Map).
5. A public footpath commencing from a junction with Broadway at Grid Reference ST 7558 6455 (Point A on the map numbered Part 5, attached to this Order) and proceeding in a generally north-north-easterly direction for approximately 24 metres to Ferry Lane at Grid Reference ST 7558 6458 (Point B on the Order Map).
6. A public footpath commencing from a junction with Pulteney Road at Grid Reference ST 7566 6441 (Point A on the map numbered Part 6, attached to this Order) and proceeding in a generally south-easterly direction for approximately 44 metres to Public Footpath BCTOW/2 at Grid Reference ST 7569 6440 (Point B on the Order Map).
7. A public footpath commencing from a junction with The Tynning at Grid Reference ST 7582 6429 (Point A on the map numbered Part 7, attached to this Order) and proceeding in a generally easterly direction for approximately 70 metres to Horseshoe Walk at Grid Reference ST 7589 6430 (Point B on the Order Map).
8. A public footpath commencing at a junction with Claverton Street at Grid Reference ST 7537 6422 (Point A on the map numbered Part 8, attached to this Order) and proceeding in a generally south-south-westerly direction up steps for approximately 10 metres to Grid Reference ST 7537 6421 (Point B on the Order Map). The footpath continues for approximately 3 metres to Grid Reference ST 7537 6421 (Point C on the Order Map). The footpath turns in a generally south-easterly direction for approximately 53 metres to Armes Court at Grid Reference ST 7541 6418 (Point D on the Order Map).
9. A public footpath commencing from a junction with Calton Gardens at Grid Reference ST 7512 6413 (Point A on the map numbered Part 9, attached to this Order) and proceeding in a generally northerly direction for approximately 5 metres to steps at Grid Reference ST 7512 6414 (Point B on the Order Map). The footpath continues for approximately 27 metres to Grid Reference ST 7512 6416 (Point C on the Order Map). The footpath turns in a generally west-north-westerly direction for approximately 8 metres to Grid Reference ST 7511 6417 (Point D on the Order Map). The footpath turns in a generally northerly direction for approximately 3 metres to where the steps end at Grid Reference ST 7511 6417 (Point E on the Order Map). The footpath continues for approximately 21 metres to steps at Grid Reference ST 7511 6419 (Point F on the Order Map). The footpath continues for approximately 3 metres to St Mark's Road at Grid Reference ST 7511 6419 (Point G on the Order Map).
10. A public footpath commencing from a junction with Millbrook Place at Grid Reference ST 7547 6418 (Point A on the map numbered Part 10, attached to this Order) and

proceeding in a generally east-south-easterly direction for approximately 10 metres to Grid Reference ST 7548 6418 (Point B on the Order Map). The footpath turns in a generally south-easterly direction and continues for approximately 64 metres to Prior Park Cottages at Grid Reference ST 7552 6413 (Point C on the Order Map).


11. A public footpath commencing from a junction with Calton Road at Grid Reference ST 7530 6416 (Point A on the map numbered Part 11, attached to this Order) and proceeding down steps in a generally south-south-easterly direction for approximately 1 metre to where the steps end at Grid Reference ST 7530 6416 (Point B on the Order Map). The footpath continues for approximately 63 metres to steps at Grid Reference ST 7531 6410 (Point C on the Order Map). The footpath continues down the steps for approximately 1 metre to Alexandra Road at Grid Reference ST 7531 6410 (Point D on the Order Map).
12. A public footpath commencing from a junction with Prior Park Road at Grid Reference ST 7561 6403 (Point A on the map numbered Part 12, attached to this Order) and proceeding in a generally north-easterly direction for approximately 59 metres to steps at Grid Reference ST 7566 6406 (Point B on the Order Map). The footpath continues up the steps for approximately 2 metres to Clarendon Road at Grid Reference ST 7566 6406 (Point C on the Order Map).
13. A public footpath commencing at a junction with Church Lane at Grid Reference ST 7612 6354 (Point A on the map numbered Part 13, attached to this Order) and proceeding in a generally south-south-easterly direction for approximately 151 metres to Grid Reference ST 7619 6341 (Point B on the Order Map). The footpath turns in a generally southerly direction for approximately 50 metres to steps at Grid Reference ST 7617 6337 (Point C on the Order Map). The footpath continues up the steps for approximately 5 metres to where the steps end at a squeeze stile at Grid Reference ST 7617 6336 (Point D on the Order Map). The footpath continues for approximately 3 metres and turns in a generally easterly direction at Grid Reference ST 7617 6336 (Point E on the Order Map). The footpath continues for approximately 37 metres and turns in a generally south-south-easterly direction at Grid Reference ST 7621 6336 (Point F on the Order Map). The footpath continues for approximately 284 metres to a kissing gate at Grid Reference ST 7643 6319 (Point G on the Order Map). The footpath continues for approximately 1 metre to a junction with public footpath BC63/5 at Grid Reference ST 7643 6319 (Point H on the Order Map). The footpath continues for approximately 2 metres and turns in a generally southerly direction at Grid Reference ST 7643 6318 (Point I on the Order Map). The footpath continues through Grid Reference ST 7644 6311 (Point J on the Order Map) for approximately 252 metres to Grid Reference ST 7645 6295 (Point K on the Order Map). The footpath turns in a generally easterly direction and continues for approximately 167 metres to Grid Reference ST 7661 6293 (Point L on the Order Map). The footpath continues in a generally northerly direction for approximately 22 metres to Grid Reference ST 7662 6295 (Point M on the Order Map). The footpath continues in a generally easterly direction for approximately 11 metres to a junction with Restricted Bridleway BC62/1 at Grid Reference ST 7663 6295 (Point N on the Order Map).
14. A public footpath commencing from a junction with Widcombe Hill at Grid Reference ST 7647 6389 (Point A on the map numbered Part 14, attached to this Order) and proceeding in a generally east-south-easterly direction for approximately 335 metres to a kissing gate at a junction with Restricted Byway BC62/1 at Grid Reference ST 7678 6378 (Point B on the Order Map).
15. A public footpath commencing from a junction with Public Footpath BC63/5 at Grid Reference ST 7665 6339 (Point A on the map numbered Part 15, attached to this Order) and proceeding in a generally east-north-easterly direction for approximately 4 metres to steps at Grid Reference ST 7665 6339 (Point B on the Order Map). The footpath continues up the steps for approximately 46 metres to where the steps end at Grid Reference ST 7669 6341 (Point C on the Order Map). The footpath continues for approximately 72 metres to a junction with Restricted Byway BC62/1 at Grid Reference ST 7675 6344 (Point D on the Order Map).
16. A public footpath commencing from a junction with Public Footpath BC63/1 at Grid Reference ST 7643 6319 (Point A on the map numbered Part 16, attached to this Order) and proceeding in a generally north-easterly direction for approximately 303 metres to a junction with Public Footpath BC63/4 at Grid Reference ST 7665 6339 (Point B on the Order Map).
17. A public footpath commencing from a junction with Public Footpath BC54/40 at Grid Reference ST 7620 6417 (Point A on the map numbered Part 17, attached to this Order) and proceeding in a generally west-south-westerly direction for approximately 180 metres to Grid Reference ST 7604 6414 (Point B on the Order Map). The footpath turns in a generally south-easterly direction and continues for approximately 364 metres to Grid Reference ST 7631 6393 (Point C on the Order Map). The footpath turns in a generally southerly direction and continues for approximately 11 metres to Widcombe Hill at Grid Reference ST 7632 6392 (Point D on the Order Map).

A copy of the order and the order map may be seen free of charge at The One Stop Shop at 3-4 Manvers Street, Bath during normal office hours. Copies of the order and map may be bought from the Council at the price of £10.00 - to purchase please telephone the Public Rights of Way Team on 01225 394940.

Any representation or objection relating to the order must be sent in writing to the Public Rights of Way Team, Bath and North East Somerset Council, Lewis House, Manvers Street, Bath, BA1 1JG not later than 9<sup>th</sup> May 2019 and applicants are requested to state the grounds on which it is made. Please note that all representations received will be considered in public by the Council and that the substance of any representation together with the name and address of the person making it will become available for public inspection.


If no representations or objections are duly made to the order, or to any part of it, or if any so made are withdrawn, the Bath and North East Somerset Council, instead of submitting the order to the Secretary of State (or part of it if the authority has by notice to the Secretary of State so elected under paragraph 5 of Schedule 15 to the Wildlife and Countryside Act 1981) may itself confirm the order (or that part of the order). If the order is submitted to the Secretary of State for Environment, Food & Rural Affairs, in whole or in part, any representations or objections which have not been withdrawn will be sent with it.

Public Rights of Way Team  
 Bath and North East Somerset Council  
 Lewis House, Manvers Street  
 Bath BA1 1JG  
 Dated: 28th March 2019

  
 Kelvin Packer  
 Service Manager: Highways

The true story of the  
 biggest drugs scandal  
 to rock 1970s Britain –  
 told from the front line

READER  
 OFFER  
 SAVE  
 20%



★★★★★

‘ABSOLUTELY FASCINATING’

★★★★★

‘WRITTEN FROM THE HEART’

★★★★★

‘A VERY GOOD READ’

★★★★★

‘A MINE OF INFORMATION’

Order *Busted* in paperback for just **£7.20\***  
 (RRP £8.99). Go to [mirrorbooks.co.uk](http://mirrorbooks.co.uk)  
 or call **01256 302 699\*\*** Offer code **R20**

\* Plus P&P \*\* Lines open 8.30am-5.30pm, Monday-Friday

Mirror Books

Local pick up, what a great idea

**NOTICE OF MODIFICATION ORDER**  
**SECTION 53 OF THE WILDLIFE AND COUNTRYSIDE ACT 1981**  
**BATH AND NORTH EAST SOMERSET COUNCIL**  
**City of Bath Definitive Map and Statement**  
**Bath and North East Somerset Council**  
**(City of Bath Definitive Map and Statement Modification Order)**  
**(No. 17 – WIDCOMBE) 2019**

The above Order, made on 21st March 2019, if confirmed as made, will modify the definitive map and statement for the area by adding to them the following footpaths and bridleways:

**At this location:**

**BC53/5: A public footpath commencing from a junction with Lyncombe Vale Road at Grid Reference ST 7510 6344 (Point A on the map numbered Part 2, attached to this Order) and proceeding in a generally easterly direction for approximately 78 metres to a junction with Public Footpath BC53/6 at Grid Reference ST 7518 6343 (Point B on the Order Map). The footpath continues for approximately 57 metres to Grid Reference ST 7523 6343 (Point C on the Order Map). The footpath turns in a generally east-south-easterly direction for approximately 51 metres to Grid Reference ST 7528 6341 (Point D on the Order Map). The footpath turns in a generally southerly direction for approximately 12 metres to Grid Reference ST 7528 6340 (Point E on the Order Map). The footpath turns in a generally westerly direction for approximately 40 metres to Grid Reference ST 7524 6339 (Point F on the Order Map). The**

1

**footpath turns in a generally south-westerly direction for approximately 15 metres to a junction with Public Footpath BC53/6 at Grid Reference ST 7523 6339 (Point G on the Order Map).**

**And posted at other locations in this ward:**

**BC53/4:** A public footpath commencing at a step at a junction with Church Street at Grid Reference ST 7593 6373 (Point A on the map numbered Part 1, attached to this Order) and proceeding in a generally south-south-easterly direction for approximately 165 metres to Grid Reference ST 7603 6360 (Point B on the Order Map). The footpath turns in a generally easterly direction for approximately 47 metres to steps at Grid Reference ST 7608 6360 (Point C on the Order Map). The footpath continues up the steps for approximately 17 metres to where the steps end at Grid Reference ST 7609 6359 (Point D on the Order Map). The footpath continues for approximately 1 metre to a junction with Church Lane at Grid Reference ST 7610 6360 (Point E on the Order Map).

**BC53/6:** A public footpath commencing from a junction on Lyncombe Vale Road at Grid Reference ST 7518 6345 (Point A on the map numbered Part 3, attached to this Order) and proceeding in a generally south-south-westerly direction up steps for approximately 19 metres to a junction with Public Footpath BC53/5 at Grid Reference ST 7517 6343 (Point B on the Order Map). The footpath continues for approximately 29 metres to where the steps end at Grid Reference ST 7516 6341 (Point C on the Order Map). The footpath turns in a generally east-south-easterly direction for approximately 76 metres to a junction with public footpath BC53/5 at Grid Reference ST 7523 6339 (Point D on the Order Map). The footpath turns in a generally south-south-westerly direction for approximately 19 metres to a pedestrian gate at Grid Reference ST 7522 6337 (Point E on the Order Map). The footpath continues for approximately 11 metres to Grid Reference ST 7522 6336 (Point F on the Order Map). The footpath turns in a generally southerly direction for approximately 173 metres to steps and a pedestrian gate at Grid Reference ST 7524 6319 (Point G on the Order Map). The footpath continues for approximately 3 metres to Grid Reference ST 7524 6318 (Point H on the Order Map). The footpath turns in a generally south-easterly direction for approximately 135 metres to a junction with Fox Hill at Grid Reference ST 7535 6311 (Point I on the Order Map).

**BC53/7:** A bridleyway commencing from a junction on Blind Lane at Grid Reference ST 7585 6334 (Point A on the map numbered Part 4, attached to this Order) and proceeding in a generally southerly direction for approximately 276 metres to a junction with Public Footpath BC52 at Grid Reference ST 7581 6308 (Point B on the Order Map). The bridleyway continues for approximately 233 metres to a junction with Public Footpath BC52/8 at Grid Reference ST 7584 6285 (Point C on the Order Map). The bridleyway continues for approximately 7 metres to a junction with Public Bridleway BC52/2 at Grid Reference ST 7585 6285 (Point D on the Order Map).

**BC54/41:** A public footpath commencing from a junction with Broadway at Grid Reference ST 7558 6455 (Point A on the map numbered Part 5, attached to this Order) and proceeding in a generally north-north-easterly direction for approximately 24 metres to Ferry Lane at Grid Reference ST 7558 6458 (Point B on the Order Map).

**BC54/42:** A public footpath commencing from a junction with Pulteney Road at Grid Reference ST 7566 6441 (Point A on the map numbered Part 6, attached to this Order) and proceeding in a generally south-easterly direction for approximately 44 metres to Public Footpath BCTOW/2 at Grid Reference ST 7569 6440 (Point B on the Order Map).

**BC54/44:** A public footpath commencing from a junction with The Tynning at Grid Reference ST 7582 6429 (Point A on the map numbered Part 7, attached to this Order) and proceeding in a generally easterly direction for approximately 70 metres to Horseshoe Walk at Grid Reference ST 7589 6430 (Point B on the Order Map).

**BC54/45:** A public footpath commencing at a junction with Claverton Street at Grid Reference ST 7537 6422 (Point A on the map numbered Part 8, attached to this Order) and proceeding in a generally south-south-westerly direction up steps for approximately 10 metres to Grid Reference ST 7537 6421 (Point B on the Order Map). The footpath continues for approximately 3 metres to Grid Reference ST 7537 6421 (Point C on the Order Map). The footpath turns in a generally south-easterly direction for approximately 53 metres to Armes Court at Grid Reference ST 7541 6418 (Point D on the Order Map).

**BC54/47:** A public footpath commencing from a junction with Calton Gardens at Grid Reference ST 7512 6413 (Point A on the map numbered Part 9, attached to this Order) and proceeding in a generally northerly direction for approximately 5 metres to steps at Grid Reference ST 7512 6414 (Point B on the Order Map). The footpath continues for approximately 27 metres to Grid Reference ST 7512 6416 (Point C on the Order Map). The footpath turns in a generally west-north-westerly direction for approximately 8 metres to Grid Reference ST 7511 6417 (Point D on the Order Map). The footpath turns in a generally northerly direction for approximately 3 metres to where the steps end at Grid Reference ST 7511 6417 (Point E on the Order Map). The footpath continues for

2

approximately 21 metres to steps at Grid Reference ST 7511 6419 (Point F on the Order Map). The footpath continues for approximately 3 metres to St Mark's Road at Grid Reference ST 7511 6419 (Point G on the Order Map).

**BC54/48:** A public footpath commencing from a junction with Millbrook Place at Grid Reference ST 7547 6418 (Point A on the map numbered Part 10, attached to this Order) and proceeding in a generally east-south-easterly direction for approximately 10 metres to Grid Reference ST 7548 6418 (Point B on the Order Map). The footpath turns in a generally south-easterly direction and continues for approximately 64 metres to Prior Park Cottages at Grid Reference ST 7552 6413 (Point C on the Order Map).

**BC54/49:** A public footpath commencing from a junction with Calton Road at Grid Reference ST 7530 6416 (Point A on the map numbered Part 11, attached to this Order) and proceeding down steps in a generally south-south-easterly direction for approximately 1 metre to where the steps end at Grid Reference ST 7530 6416 (Point B on the Order Map). The footpath continues for approximately 63 metres to steps at Grid Reference ST 7531 6410 (Point C on the Order Map). The footpath continues down the steps for approximately 1 metre to Alexandra Road at Grid Reference ST 7531 6410 (Point D on the Order Map).

**BC54/50:** A public footpath commencing from a junction with Prior Park Road at Grid Reference ST 7561 6403 (Point A on the map numbered Part 12, attached to this Order) and proceeding in a generally north-easterly direction for approximately 59 metres to steps at Grid Reference ST 7566 6406 (Point B on the Order Map). The footpath continues up the steps for approximately 2 metres to Clarendon Road at Grid Reference ST 7566 6406 (Point C on the Order Map).

**BC63/1:** A public footpath commencing at a junction with Church Lane at Grid Reference ST 7612 6354 (Point A on the map numbered Part 13, attached to this Order) and proceeding in a generally south-south-easterly direction for approximately 151 metres to Grid Reference ST 7619 6341 (Point B on the Order Map). The footpath turns in a generally southerly direction for approximately 50 metres to steps at Grid Reference ST 7617 6337 (Point C on the Order Map). The footpath continues up the steps for approximately 5 metres to where the steps end at a squeeze stile at Grid Reference ST 7617 6336 (Point D on the Order Map). The footpath continues for approximately 3 metres and turns in a generally easterly direction at Grid Reference ST 7617 6336 (Point E on the Order Map). The footpath continues for approximately 37 metres and turns in a generally south-south-easterly direction at Grid Reference ST 7621 6336 (Point F on the Order Map). The footpath continues for approximately 284 metres to a kissing gate at Grid Reference ST 7643 6319 (Point G on the Order Map). The footpath continues for approximately 1 metre to a junction with public footpath BC63/5 at Grid Reference ST 7643 6319 (Point H on the Order Map). The footpath continues for approximately 2 metres and turns in a generally southerly direction at Grid Reference ST 7643 6318 (Point I on the Order Map). The footpath continues through Grid Reference ST 7644 6311 (Point J on the Order Map) for approximately 252 metres to Grid Reference ST 7645 6295 (Point K on the Order Map). The footpath turns in a generally easterly direction and continues for approximately 167 metres to Grid Reference ST 7661 6293 (Point L on the Order Map). The footpath continues in a generally northerly direction for approximately 22 metres to Grid Reference ST 7662 6295 (Point M on the Order Map). The footpath continues in a generally easterly direction for approximately 11 metres to a junction with Restricted Bridleway BC62/1 at Grid Reference ST 7663 6295 (Point N on the Order Map).

**BC63/3:** A public footpath commencing from a junction with Widcombe Hill at Grid Reference ST 7647 6389 (Point A on the map numbered Part 14, attached to this Order) and proceeding in a generally east-south-easterly direction for approximately 335 metres to a kissing gate at a junction with Restricted Byway BC62/1 at Grid Reference ST 7678 6378 (Point B on the Order Map).

**BC63/4:** A public footpath commencing from a junction with Public Footpath BC63/5 at Grid Reference ST 7665 6339 (Point A on the map numbered Part 15, attached to this Order) and proceeding in a generally east-north-easterly direction for approximately 4 metres to steps at Grid Reference ST 7665 6339 (Point B on the Order Map). The footpath continues up the steps for approximately 46 metres to where the steps end at Grid Reference ST 7669 6341 (Point C on the Order Map). The footpath continues for approximately 72 metres to a junction with Restricted Byway BC62/1 at Grid Reference ST 7675 6344 (Point D on the Order Map).

**BC63/5:** A public footpath commencing from a junction with Public Footpath BC63/1 at Grid Reference ST 7643 6319 (Point A on the map numbered Part 16, attached to this Order) and proceeding in a generally north-easterly direction for approximately 303 metres to a junction with Public Footpath BC63/4 at Grid Reference ST 7665 6339 (Point B on the Order Map).

**BC64/7:** A public footpath commencing from a junction with Public Footpath BC54/40 at Grid Reference ST 7620 6417 (Point A on the map numbered Part 17, attached to this Order) and proceeding in a generally west-south-westerly direction for approximately 180 metres to Grid Reference ST 7604 6414 (Point B on the Order Map). The footpath turns in a generally south-easterly direction and continues for approximately 364 metres to Grid Reference ST 7631 6393 (Point C on the Order Map). The footpath turns in a generally southerly direction and continues for approximately 11 metres to Widcombe Hill at Grid Reference ST 7632 6392 (Point D on the Order Map).

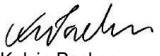
3

A copy of the order and the order map may be seen free of charge at The One Stop Shop at 3-4 Manvers Street, Bath during normal office hours. Copies of the order and map may be bought from the Council at the price of £10.00 – to purchase please telephone the Public Rights of Way Team on 01225 394940.

Any representation or objection relating to the order must be sent in writing to the Public Rights of Way Team, Bath and North East Somerset Council, Lewis House, Manvers Street, Bath, BA1 1JG not later than **9<sup>th</sup> May 2019** and applicants are requested to state the grounds on which it is made. Please note that all representations received will be considered in public by the Council and that the substance of any representation together with the name and address of the person making it will become available for public inspection.

If no representations or objections are duly made to the order, or to any part of it, or if any so made are withdrawn, the Bath and North East Somerset Council, instead of submitting the order to the Secretary of State (or part of it if the authority has by notice to the Secretary of State so elected under paragraph 5 of Schedule 15 to the Wildlife and Countryside Act 1981) may itself confirm the order (or that part of the order). If the order is submitted to the Secretary of State for Environment, Food & Rural Affairs, in whole or in part, any representations or objections which have not been withdrawn will be sent with it.

Public Rights of Way Team  
Bath and North East Somerset Council  
Lewis House, Manvers Street  
Bath, BA1 1JG  
Dated: 28<sup>th</sup> March 2019

  
Kelvin Packer  
Service Manager:  
Highways

2

4

# Wildlife & Countryside Act 1981

# Part 2

Bath & North East Somerset Council

Public Footpath BC53/5 at Widcombe Ward, Bath. City of Bath Definitive Map and Statement Modification Order (No.17 - Widcombe) 2019

**Key** Footpath to be added to the Definitive Map and Statement.

Order Map

**A B C D E F G**

ST 7510 6344 ST 7523 6339

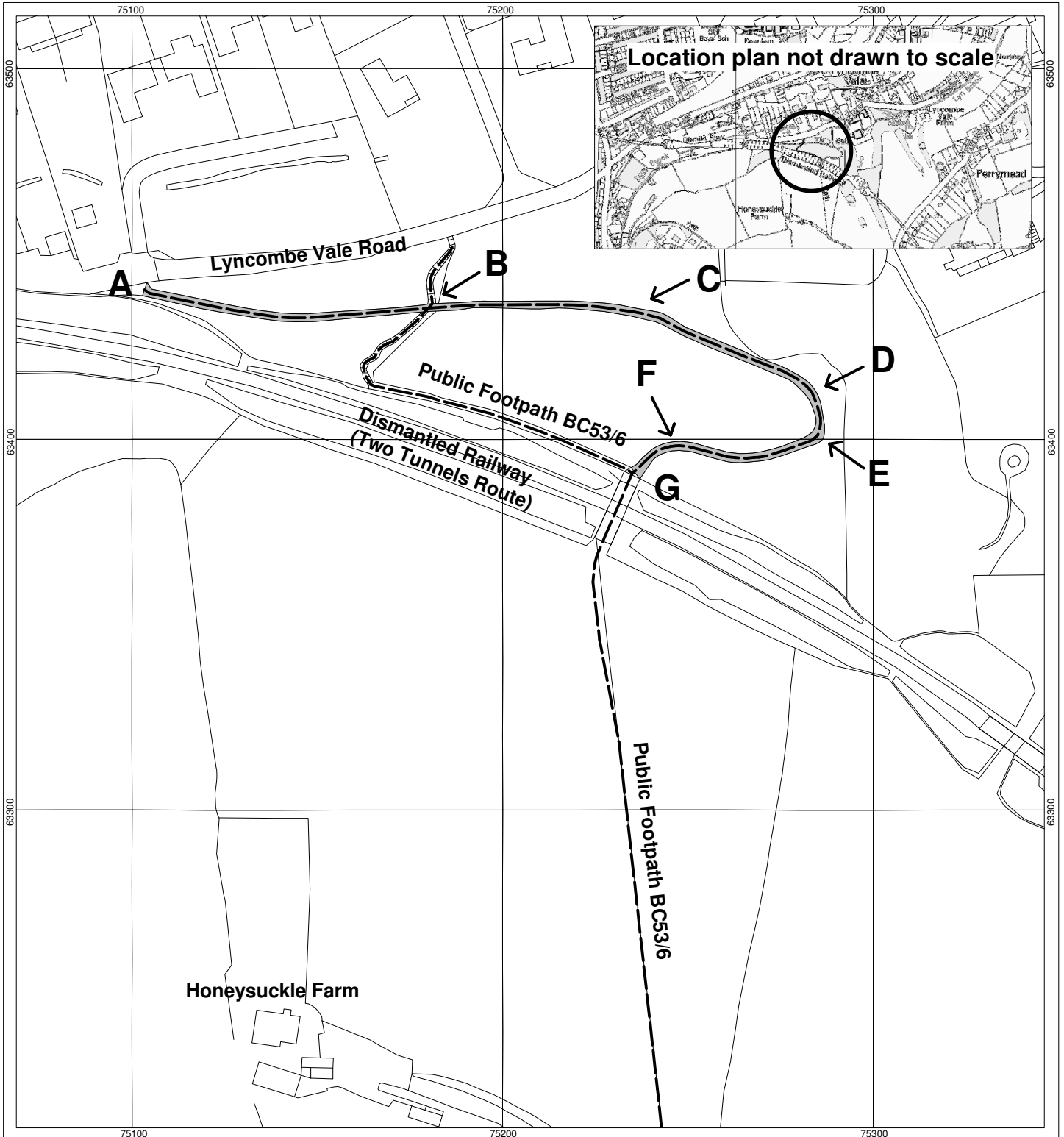
The width of the footpath to be recorded is shown shaded and varies between 1.6 metres - 3.8 metres

-----

Other footpaths included in this Order



Scale 1:1500



**NOTICE OF MODIFICATION ORDER**  
**SECTION 53 OF THE WILDLIFE AND COUNTRYSIDE ACT 1981**  
**BATH AND NORTH EAST SOMERSET COUNCIL**  
**City of Bath Definitive Map and Statement**  
**Bath and North East Somerset Council**  
**(City of Bath Definitive Map and Statement Modification Order)**  
**(No. 17 – WIDCOMBE) 2019**

The above Order, made on 21st March 2019, if confirmed as made, will modify the definitive map and statement for the area by adding to them the following footpaths and bridleways:

**At this location:**

**BC53/6:** A public footpath commencing from a junction on Lyncombe Vale Road at Grid Reference ST 7518 6345 (Point A on the map numbered Part 3, attached to this Order) and proceeding in a generally south-south-westerly direction up steps for approximately 19 metres to a junction with Public Footpath BC53/5 at Grid Reference ST 7517 6343 (Point B on the Order Map). The footpath continues for approximately 29 metres to where the steps end at Grid Reference ST 7516 6341 (Point C on the Order Map). The footpath turns in a generally east-south-easterly direction for approximately 76 metres to a junction with public footpath BC53/5 at Grid Reference ST 7523 6339 (Point D on the Order Map). The footpath turns in a generally south-south-westerly direction for approximately 19 metres to a pedestrian gate at Grid Reference ST 7522 6337 (Point E on the Order Map). The footpath continues for approximately 11 metres to Grid Reference ST 7522 6336 (Point F on the Order Map). The footpath turns in a generally southerly direction for approximately 173 metres to steps and a pedestrian gate at Grid Reference ST 7524 6319 (Point G on the Order Map). The

1

footpath continues for approximately 3 metres to Grid Reference ST 7524 6318 (Point H on the Order Map). The footpath turns in a generally south-easterly direction for approximately 135 metres to a junction with Fox Hill at Grid Reference ST 7535 6311 (Point I on the Order Map).

**And posted at other locations in this ward:**

**BC53/4:** A public footpath commencing at a step at a junction with Church Street at Grid Reference ST 7593 6373 (Point A on the map numbered Part 1, attached to this Order) and proceeding in a generally south-easterly direction for approximately 165 metres to Grid Reference ST 7603 6360 (Point B on the Order Map). The footpath turns in a generally easterly direction for approximately 47 metres to steps at Grid Reference ST 7608 6360 (Point C on the Order Map). The footpath continues up the steps for approximately 17 metres to where the steps end at Grid Reference ST 7609 6359 (Point D on the Order Map). The footpath continues for approximately 1 metre to a junction with Church Lane at Grid Reference ST 7610 6360 (Point E on the Order Map).

**BC53/5:** A public footpath commencing from a junction with Lyncombe Vale Road at Grid Reference ST 7510 6344 (Point A on the map numbered Part 2, attached to this Order) and proceeding in a generally easterly direction for approximately 78 metres to a junction with Public Footpath BC53/6 at Grid Reference ST 7518 6343 (Point B on the Order Map). The footpath continues for approximately 57 metres to Grid Reference ST 7523 6343 (Point C on the Order Map). The footpath turns in a generally east-south-easterly direction for approximately 51 metres to Grid Reference ST 7528 6341 (Point D on the Order Map). The footpath turns in a generally southerly direction for approximately 12 metres to Grid Reference ST 7528 6340 (Point E on the Order Map). The footpath turns in a generally westerly direction for approximately 40 metres to Grid Reference ST 7524 6339 (Point F on the Order Map). The footpath turns in a generally south-westerly direction for approximately 15 metres to a junction with Public Footpath BC53/6 at Grid Reference ST 7523 6339 (Point G on the Order Map).

**BC53/7:** A bridleway commencing from a junction on Blind Lane at Grid Reference ST 7585 6334 (Point A on the map numbered Part 4, attached to this Order) and proceeding in a generally southerly direction for approximately 276 metres to a junction with Public Footpath BC52 at Grid Reference ST 7581 6308 (Point B on the Order Map). The bridleway continues for approximately 233 metres to a junction with Public Footpath BC52/8 at Grid Reference ST 7584 6285 (Point C on the Order Map). The bridleway continues for approximately 7 metres to a junction with Public Footpath BC52/2 at Grid Reference ST 7585 6285 (Point D on the Order Map).

**BC54/41:** A public footpath commencing from a junction with Broadway at Grid Reference ST 7558 6455 (Point A on the map numbered Part 5, attached to this Order) and proceeding in a generally north-north-easterly direction for approximately 24 metres to Ferry Lane at Grid Reference ST 7558 6458 (Point B on the Order Map).

**BC54/42:** A public footpath commencing from a junction with Pulteney Road at Grid Reference ST 7566 6441 (Point A on the map numbered Part 6, attached to this Order) and proceeding in a generally south-easterly direction for approximately 44 metres to Public Footpath BCTOW/2 at Grid Reference ST 7569 6440 (Point B on the Order Map).

**BC54/44:** A public footpath commencing from a junction with The Tynning at Grid Reference ST 7582 6429 (Point A on the map numbered Part 7, attached to this Order) and proceeding in a generally easterly direction for approximately 70 metres to Horseshoe Walk at Grid Reference ST 7589 6430 (Point B on the Order Map).

**BC54/45:** A public footpath commencing at a junction with Claverton Street at Grid Reference ST 7537 6422 (Point A on the map numbered Part 8, attached to this Order) and proceeding in a generally south-south-westerly direction up steps for approximately 10 metres to Grid Reference ST 7537 6421 (Point B on the Order Map). The footpath continues for approximately 3 metres to Grid Reference ST 7537 6421 (Point C on the Order Map). The footpath turns in a generally south-easterly direction for approximately 53 metres to Armes Court at Grid Reference ST 7541 6418 (Point D on the Order Map).

**BC54/47:** A public footpath commencing from a junction with Calton Gardens at Grid Reference ST 7512 6413 (Point A on the map numbered Part 9, attached to this Order) and proceeding in a generally northerly direction for approximately 5 metres to steps at Grid Reference ST 7512 6414 (Point B on the Order Map). The footpath continues for approximately 27 metres to Grid Reference ST 7512 6416 (Point C on the Order Map). The footpath turns in a generally west-north-westerly direction for approximately 8 metres to Grid Reference ST 7511 6417 (Point D on the Order Map). The footpath turns in a generally northerly direction for approximately 3 metres to where the steps end at Grid Reference ST 7511 6417 (Point E on the Order Map). The footpath continues for approximately 21 metres to steps at Grid Reference ST 7511 6419 (Point F on the Order Map). The footpath continues for approximately 3 metres to St Mark's Road at Grid Reference ST 7511 6419 (Point G on the Order Map).

2

**BC54/48:** A public footpath commencing from a junction with Millbrook Place at Grid Reference ST 7547 6418 (Point A on the map numbered Part 10, attached to this Order) and proceeding in a generally east-south-easterly direction for approximately 10 metres to Grid Reference ST 7548 6418 (Point B on the Order Map). The footpath turns in a generally south-easterly direction and continues for approximately 64 metres to Prior Park Cottages at Grid Reference ST 7552 6413 (Point C on the Order Map).

**BC54/49:** A public footpath commencing from a junction with Calton Road at Grid Reference ST 7530 6416 (Point A on the map numbered Part 11, attached to this Order) and proceeding down steps in a generally south-south-easterly direction for approximately 1 metre to where the steps end at Grid Reference ST 7530 6416 (Point B on the Order Map). The footpath continues for approximately 63 metres to steps at Grid Reference ST 7531 6410 (Point C on the Order Map). The footpath continues down the steps for approximately 1 metre to Alexandra Road at Grid Reference ST 7531 6410 (Point D on the Order Map).

**BC54/50:** A public footpath commencing from a junction with Prior Park Road at Grid Reference ST 7561 6403 (Point A on the map numbered Part 12, attached to this Order) and proceeding in a generally north-easterly direction for approximately 59 metres to steps at Grid Reference ST 7566 6406 (Point B on the Order Map). The footpath continues up the steps for approximately 2 metres to Clarendon Road at Grid Reference ST 7566 6406 (Point C on the Order Map).

**BC63/1:** A public footpath commencing at a junction with Church Lane at Grid Reference ST 7612 6354 (Point A on the map numbered Part 13, attached to this Order) and proceeding in a generally south-south-easterly direction for approximately 151 metres to Grid Reference ST 7619 6341 (Point B on the Order Map). The footpath turns in a generally southerly direction for approximately 50 metres to steps at Grid Reference ST 7617 6337 (Point C on the Order Map). The footpath continues up the steps for approximately 5 metres to where the steps end at a squeeze stile at Grid Reference ST 7617 6336 (Point D on the Order Map). The footpath continues for approximately 3 metres and turns in a generally easterly direction at Grid Reference ST 7617 6336 (Point E on the Order Map). The footpath continues for approximately 37 metres and turns in a generally south-south-easterly direction at Grid Reference ST 7621 6336 (Point F on the Order Map). The footpath continues for approximately 284 metres to a kissing gate at Grid Reference ST 7643 6319 (Point G on the Order Map). The footpath continues for approximately 1 metre to a junction with public footpath BC63/5 at Grid Reference ST 7643 6319 (Point H on the Order Map). The footpath continues for approximately 2 metres and turns in a generally southerly direction at Grid Reference ST 7644 6311 (Point J on the Order Map) for approximately 252 metres to Grid Reference ST 7645 6295 (Point K on the Order Map). The footpath turns in a generally easterly direction and continues for approximately 167 metres to Grid Reference ST 7661 6293 (Point L on the Order Map). The footpath continues in a generally northerly direction for approximately 22 metres to Grid Reference ST 7662 6295 (Point M on the Order Map). The footpath continues in a generally easterly direction for approximately 11 metres to a junction with Restricted Bridleway BC62/1 at Grid Reference ST 7663 6295 (Point N on the Order Map).

**BC63/2:** A public footpath commencing from a junction with Widcombe Hill at Grid Reference ST 7647 6389 (Point A on the map numbered Part 14, attached to this Order) and proceeding in a generally east-south-easterly direction for approximately 335 metres to a kissing gate at a junction with Restricted Byway BC62/1 at Grid Reference ST 7678 6378 (Point B on the Order Map).

**BC63/4:** A public footpath commencing from a junction with Public Footpath BC63/5 at Grid Reference ST 7665 6339 (Point A on the map numbered Part 15, attached to this Order) and proceeding in a generally east-north-easterly direction for approximately 4 metres to steps at Grid Reference ST 7665 6339 (Point B on the Order Map). The footpath continues up the steps for approximately 46 metres to where the steps end at Grid Reference ST 7669 6341 (Point C on the Order Map). The footpath continues for approximately 72 metres to a junction with Restricted Byway BC62/1 at Grid Reference ST 7675 6344 (Point D on the Order Map).

**BC63/5:** A public footpath commencing from a junction with Public Footpath BC63/1 at Grid Reference ST 7643 6319 (Point A on the map numbered Part 16, attached to this Order) and proceeding in a generally north-easterly direction for approximately 303 metres to a junction with Public Footpath BC63/4 at Grid Reference ST 7665 6339 (Point B on the Order Map).

**BC64/7:** A public footpath commencing from a junction with Public Footpath BC54/40 at Grid Reference ST 7620 6417 (Point A on the map numbered Part 17, attached to this Order) and proceeding in a generally west-south-westerly direction for approximately 180 metres to Grid Reference ST 7604 6414 (Point B on the Order Map). The footpath turns in a generally south-easterly direction and continues for approximately 364 metres to Grid Reference ST 7631 6393 (Point C on the Order Map). The footpath turns in a generally southerly direction and continues for approximately 11 metres to Widcombe Hill at Grid Reference ST 7632 6392 (Point D on the Order Map).


3

A copy of the order and the order map may be seen free of charge at The One Stop Shop at 3-4 Manvers Street, Bath during normal office hours. Copies of the order and map may be bought from the Council at the price of £10.00 – to purchase please telephone the Public Rights of Way Team on 01225 394940.

Any representation or objection relating to the order must be sent in writing to the Public Rights of Way Team, Bath and North East Somerset Council, Lewis House, Manvers Street, Bath, BA1 1JG not later than **9<sup>th</sup> May 2019** and applicants are requested to state the grounds on which it is made. Please note that all representations received will be considered in public by the Council and that the substance of any representation together with the name and address of the person making it will become available for public inspection.

If no representations or objections are duly made to the order, or to any part of it, or if any so made are withdrawn, the Bath and North East Somerset Council, instead of submitting the order to the Secretary of State (or part of it if the authority has by notice to the Secretary of State so elected under paragraph 5 of Schedule 15 to the Wildlife and Countryside Act 1981) may itself confirm the order (or that part of the order). If the order is submitted to the Secretary of State for Environment, Food & Rural Affairs, in whole or in part, any representations or objections which have not been withdrawn will be sent with it.

Public Rights of Way Team  
 Bath and North East Somerset Council  
 Lewis House, Manvers Street  
 Bath, BA1 1JG  
 Dated: 28<sup>th</sup> March 2019

  
 Kelvin Packer  
 Service Manager:  
 Highways

4

4

# Wildlife & Countryside Act 1981

# Part 3

Bath & North East Somerset Council  
Public Footpath BC53/6 at Widcombe Ward, Bath.  
City of Bath Definitive Map and Statement  
Modification Order (No.17 - Widcombe) 2019

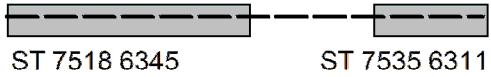
Order Map



Scale 1:2500

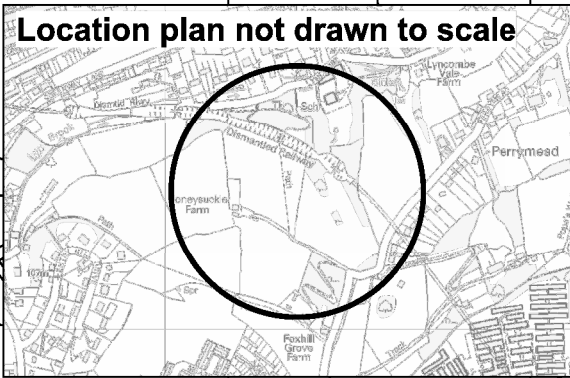
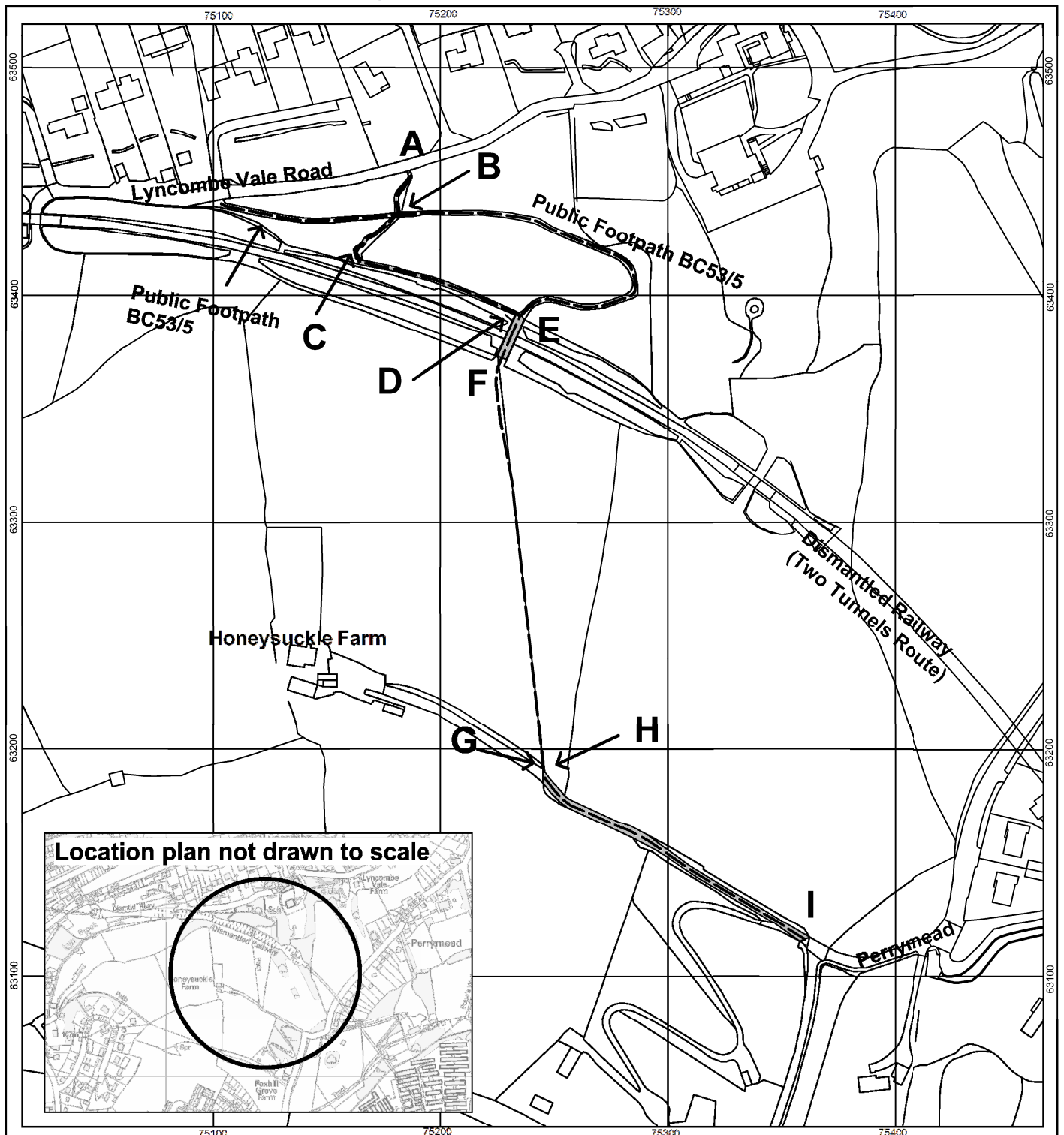
**Key** Footpath to be added to the Definitive Map and Statement.

**A B C D E F G H I**



Varies between 1.0 metres – 4.0 metres between Points A and E,  
narrowing to 0.9 metres at the Pedestrian Gate at Point D and  
narrowing to 0.5 metres at the Pedestrian Gate at Point E  
1.8 metres between Points E and G,  
narrowing to 1.2 metres at the Pedestrian Gate at Point G  
Varies between 2.4 metres – 4.0 metres between Points G and I

Other footpaths included in this Order



**NOTICE OF MODIFICATION ORDER**  
**SECTION 53 OF THE WILDLIFE AND COUNTRYSIDE ACT 1981**  
**BATH AND NORTH EAST SOMERSET COUNCIL**  
**City of Bath Definitive Map and Statement**  
**Bath and North East Somerset Council**  
**(City of Bath Definitive Map and Statement Modification Order)**  
**(No. 17 – WIDCOMBE) 2019**

The above Order, made on 21st March 2019, if confirmed as made, will modify the definitive map and statement for the area by adding to them the following footpaths and bridleways:

**At this location:**

**BC64/7:** A public footpath commencing from a junction with Public Footpath BC54/40 at Grid Reference ST 7620 6417 (Point A on the map numbered Part 17, attached to this Order) and proceeding in a generally west-south-westerly direction for approximately 180 metres to Grid Reference ST 7604 6414 (Point B on the Order Map). The footpath turns in a generally south-easterly direction and continues for approximately 364 metres to Grid Reference ST 7631 6393 (Point C on the Order Map). The footpath turns in a generally southerly direction and continues for approximately 11 metres to Widcombe Hill at Grid Reference ST 7632 6392 (Point D on the Order Map).

1

(Point D on the Order Map). The footpath turns in a generally northerly direction for approximately 3 metres to where the steps end at Grid Reference ST 7511 6417 (Point E on the Order Map). The footpath continues for approximately 21 metres to steps at Grid Reference ST 7511 6419 (Point F on the Order Map). The footpath continues for approximately 3 metres to St Mark's Road at Grid Reference ST 7511 6419 (Point G on the Order Map).

**BC54/48:** A public footpath commencing from a junction with Millbrook Place at Grid Reference ST 7547 6418 (Point A on the map numbered Part 10, attached to this Order) and proceeding in a generally east-south-easterly direction for approximately 10 metres to Grid Reference ST 7548 6418 (Point B on the Order Map). The footpath turns in a generally south-easterly direction and continues for approximately 64 metres to Prior Park Cottages at Grid Reference ST 7552 6413 (Point C on the Order Map).

**BC54/49:** A public footpath commencing from a junction with Calton Road at Grid Reference ST 7530 6416 (Point A on the map numbered Part 11, attached to this Order) and proceeding down steps in a generally south-south-easterly direction for approximately 1 metre to where the steps end at Grid Reference ST 7530 6416 (Point B on the Order Map). The footpath continues for approximately 63 metres to steps at Grid Reference ST 7531 6410 (Point C on the Order Map). The footpath continues down the steps for approximately 1 metre to Alexandra Road at Grid Reference ST 7531 6410 (Point D on the Order Map).

**BC54/50:** A public footpath commencing from a junction with Prior Park Road at Grid Reference ST 7561 6403 (Point A on the map numbered Part 12, attached to this Order) and proceeding in a generally north-easterly direction for approximately 59 metres to steps at Grid Reference ST 7566 6406 (Point B on the Order Map). The footpath continues up the steps for approximately 2 metres to Clarendon Road at Grid Reference ST 7566 6406 (Point C on the Order Map).

**BC63/1:** A public footpath commencing at a junction with Church Lane at Grid Reference ST 7612 6354 (Point A on the map numbered Part 13, attached to this Order) and proceeding in a generally south-south-easterly direction for approximately 151 metres to Grid Reference ST 7619 6341 (Point B on the Order Map). The footpath turns in a generally southerly direction for approximately 50 metres to steps at Grid Reference ST 7617 6337 (Point C on the Order Map). The footpath continues up the steps for approximately 5 metres to where the steps end at a squeeze stile at Grid Reference ST 7617 6336 (Point D on the Order Map). The footpath continues for approximately 3 metres and turns in a generally easterly direction at Grid Reference ST 7617 6336 (Point E on the Order Map). The footpath continues for approximately 37 metres and turns in a generally south-south-easterly direction at Grid Reference ST 7621 6336 (Point F on the Order Map). The footpath continues for approximately 284 metres to a kissing gate at Grid Reference ST 7643 6319 (Point G on the Order Map). The footpath continues for approximately 1 metre to a junction with public footpath BC63/5 at Grid Reference ST 7643 6319 (Point H on the Order Map). The footpath continues for approximately 2 metres and turns in a generally southerly direction at Grid Reference ST 7643 6318 (Point I on the Order Map). The footpath continues through Grid Reference ST 7644 6311 (Point J on the Order Map) for approximately 252 metres to Grid Reference ST 7645 6295 (Point K on the Order Map). The footpath turns in a generally easterly direction and continues for approximately 167 metres to Grid Reference ST 7661 6293 (Point L on the Order Map). The footpath continues in a generally northerly direction for approximately 22 metres to Grid Reference ST 7662 6295 (Point M on the Order Map). The footpath continues in a generally easterly direction for approximately 11 metres to a junction with Restricted Bridleway BC62/1 at Grid Reference ST 7663 6295 (Point N on the Order Map).

**BC63/3:** A public footpath commencing from a junction with Widcombe Hill at Grid Reference ST 7647 6389 (Point A on the map numbered Part 14, attached to this Order) and proceeding in a generally east-south-easterly direction for approximately 335 metres to a kissing gate at a junction with Restricted Byway BC62/1 at Grid Reference ST 7678 6378 (Point B on the Order Map).

**BC63/4:** A public footpath commencing from a junction with Public Footpath BC63/5 at Grid Reference ST 7665 6339 (Point A on the map numbered Part 15, attached to this Order) and proceeding in a generally east-north-easterly direction for approximately 4 metres to steps at Grid Reference ST 7665 6339 (Point B on the Order Map). The footpath continues up the steps for approximately 46 metres to where the steps end at Grid Reference ST 7669 6341 (Point C on the Order Map). The footpath continues for approximately 72 metres to a junction with Restricted Byway BC62/1 at Grid Reference ST 7675 6344 (Point D on the Order Map).

**BC63/5:** A public footpath commencing from a junction with Public Footpath BC63/4 at Grid Reference ST 7643 6319 (Point A on the map numbered Part 16, attached to this Order) and proceeding in a generally north-easterly direction for approximately 303 metres to a junction with Public Footpath BC63/4 at Grid Reference ST 7665 6339 (Point B on the Order Map).

3

**And posted at other locations in this ward:**

**BC53/4:** A public footpath commencing at a step at a junction with Church Street at Grid Reference ST 7593 6373 (Point A on the map numbered Part 1, attached to this Order) and proceeding in a generally south-easterly direction for approximately 165 metres to Grid Reference ST 7603 6360 (Point B on the Order Map). The footpath turns in a generally easterly direction for approximately 47 metres to steps at Grid Reference ST 7608 6360 (Point C on the Order Map). The footpath continues up the steps for approximately 17 metres to where the steps end at Grid Reference ST 7609 6359 (Point D on the Order Map). The footpath continues for approximately 1 metre to a junction with Church Lane at Grid Reference ST 7610 6360 (Point E on the Order Map).

**BC53/5:** A public footpath commencing from a junction with Lyncombe Vale Road at Grid Reference ST 7510 6344 (Point A on the map numbered Part 2, attached to this Order) and proceeding in a generally easterly direction for approximately 78 metres to a junction with Public Footpath BC53/6 at Grid Reference ST 7518 6343 (Point B on the Order Map). The footpath continues for approximately 57 metres to Grid Reference ST 7523 6343 (Point C on the Order Map). The footpath turns in a generally east-south-easterly direction for approximately 51 metres to Grid Reference ST 7528 6341 (Point D on the Order Map). The footpath turns in a generally southerly direction for approximately 12 metres to Grid Reference ST 7528 6340 (Point E on the Order Map). The footpath turns in a generally westerly direction for approximately 40 metres to Grid Reference ST 7524 6339 (Point F on the Order Map). The footpath turns in a generally south-westerly direction for approximately 15 metres to a junction with Public Footpath BC53/6 at Grid Reference ST 7523 6339 (Point G on the Order Map).

**BC53/6:** A public footpath commencing from a junction on Lyncombe Vale Road at Grid Reference ST 7518 6345 (Point A on the map numbered Part 3, attached to this Order) and proceeding in a generally south-south-westerly direction up steps for approximately 19 metres to a junction with Public Footpath BC53/5 at Grid Reference ST 7517 6343 (Point B on the Order Map). The footpath continues for approximately 29 metres to where the steps end at Grid Reference ST 7516 6341 (Point C on the Order Map). The footpath turns in a generally east-south-easterly direction for approximately 76 metres to a junction with public footpath BC53/5 at Grid Reference ST 7523 6339 (Point D on the Order Map). The footpath turns in a generally south-south-westerly direction for approximately 19 metres to a pedestrian gate at Grid Reference ST 7522 6337 (Point E on the Order Map). The footpath continues for approximately 11 metres to Grid Reference ST 7522 6336 (Point F on the Order Map). The footpath turns in a generally southerly direction for approximately 173 metres to steps and a pedestrian gate at Grid Reference ST 7524 6319 (Point G on the Order Map). The footpath continues for approximately 3 metres to Grid Reference ST 7524 6318 (Point H on the Order Map). The footpath turns in a generally south-easterly direction for approximately 135 metres to a junction with Fox Hill at Grid Reference ST 7535 6311 (Point I on the Order Map).

**BC53/7:** A bridleway commencing from a junction on Blind Lane at Grid Reference ST 7585 6334 (Point A on the map numbered Part 4, attached to this Order) and proceeding in a generally southerly direction for approximately 276 metres to a junction with Public Footpath BO52 at Grid Reference ST 7581 6308 (Point B on the Order Map). The bridleway continues for approximately 233 metres to a junction with Public Footpath BC52/8 at Grid Reference ST 7584 6285 (Point C on the Order Map). The bridleway continues for approximately 7 metres to a junction with Public Bridleway BC52/2 at Grid Reference ST 7585 6285 (Point D on the Order Map).

**BC54/41:** A public footpath commencing from a junction with Broadway at Grid Reference ST 7558 6455 (Point A on the map numbered Part 5, attached to this Order) and proceeding in a generally north-north-easterly direction for approximately 24 metres to Ferry Lane at Grid Reference ST 7558 6458 (Point B on the Order Map).

**BC54/42:** A public footpath commencing from a junction with Pulteney Road at Grid Reference ST 7566 6441 (Point A on the map numbered Part 6, attached to this Order) and proceeding in a generally south-easterly direction for approximately 44 metres to Public Footpath BCTOW/2 at Grid Reference ST 7569 6440 (Point B on the Order Map).

**BC54/44:** A public footpath commencing from a junction with The Tynning at Grid Reference ST 7582 6429 (Point A on the map numbered Part 7, attached to this Order) and proceeding in a generally easterly direction for approximately 70 metres to Horseshoe Walk at Grid Reference ST 7589 6430 (Point B on the Order Map).

**BC54/45:** A public footpath commencing at a junction with Claverton Street at Grid Reference ST 7537 6422 (Point A on the map numbered Part 8, attached to this Order) and proceeding in a generally south-south-westerly direction up steps for approximately 10 metres to Grid Reference ST 7537 6421 (Point B on the Order Map). The footpath continues for approximately 3 metres to Grid Reference ST 7537 6421 (Point C on the Order Map). The footpath turns in a generally south-easterly direction for approximately 53 metres to Armes Court at Grid Reference ST 7541 6418 (Point D on the Order Map).

**BC54/47:** A public footpath commencing from a junction with Calton Gardens at Grid Reference ST 7512 6413 (Point A on the map numbered Part 9, attached to this Order) and proceeding in a generally northerly direction for approximately 5 metres to steps at Grid Reference ST 7512 6414 (Point B on the Order Map). The footpath continues for approximately 27 metres to Grid Reference ST 7512 6416 (Point C on the Order Map). The footpath turns in a generally west-north-westerly direction for approximately 8 metres to Grid Reference ST 7511 6417

2

A copy of the order and the order map may be seen free of charge at The One Stop Shop at 3-4 Manvers Street, Bath during normal office hours. Copies of the order and map may be bought from the Council at the price of £10.00 – to purchase please telephone the Public Rights of Way Team on 01225 394940.

Any representation or objection relating to the order must be sent in writing to the Public Rights of Way Team, Bath and North East Somerset Council, Lewis House, Manvers Street, Bath, BA1 1JG not later than **9<sup>th</sup> May 2019** and applicants are requested to state the grounds on which it is made. Please note that all representations received will be considered in public by the Council and that the substance of any representation together with the name and address of the person making it will become available for public inspection.

If no representations or objections are duly made to the order, or to any part of it, or if any so made are withdrawn, the Bath and North East Somerset Council, instead of submitting the order to the Secretary of State (or part of it if the authority has by notice to the Secretary of State so elected under paragraph 5 of Schedule 15 to the Wildlife and Countryside Act 1981) may itself confirm the order (or that part of the order). If the order is submitted to the Secretary of State for Environment, Food & Rural Affairs, in whole or in part, any representations or objections which have not been withdrawn will be sent with it.

Public Rights of Way Team  
 Bath and North East Somerset Council  
 Lewis House, Manvers Street  
 Bath, BA1 1JG  
 Dated: 28<sup>th</sup> March 2019

  
 Kelvin Packer  
 Service Manager:  
 Highways

# Wildlife & Countryside Act 1981

# Part 17

Bath & North East Somerset Council

Public Footpath BC64/7 at Widcombe Ward, Bath. City of Bath Definitive Map and Statement Modification Order (No.17 - Widcombe) 2019

**Key** Footpath to be added to the Definitive Map and Statement.

Order Map

**A**   **B**   **C**   **D**   The width of the footpath to be recorded is 1.8 metres,



ST 7620 6417   ST 7632 6392

Scale 1:2000



Public footpath already legally recorded

