

**WILDLIFE AND COUNTRYSIDE ACT 1981**

**CITY OF BATH DEFINITIVE MAP AND STATEMENT**

**BATH AND NORTH EAST SOMERSET COUNCIL**  
**CITY OF BATH DEFINITIVE MAP AND STATEMENT MODIFICATION ORDER**  
**(NO. 13 – TWERTON) 2017**

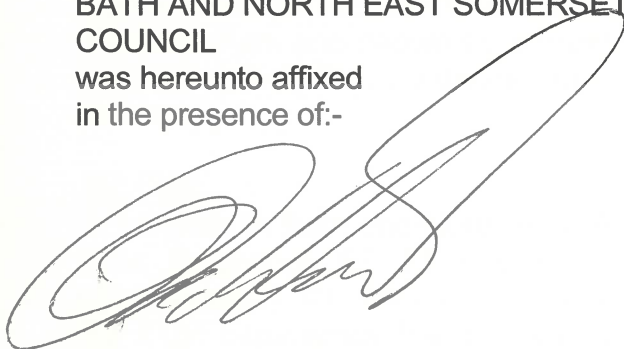
This Order is made by Bath and North East Somerset Council under section 53(2)(b) of the Wildlife and Countryside Act 1981 ('the Act') because it appears to that authority that the City of Bath Definitive Map and Statement require modification in consequence of the occurrence of an event specified in section 53(3)(c)(i), namely, that rights of way which are not shown in the map and statement subsist or are reasonably alleged to subsist over land in the area to which the map relates, being rights of way such that the land over which the rights subsist are public paths.

The authority has consulted with every local authority whose area includes the land to which the order relates. The Bath and North East Somerset Council hereby order that:

1. For the purposes of this order the relevant date is 11<sup>th</sup> July 2017.
2. The City of Bath Definitive Map and Statement shall be modified as described in Part I and Part II of the Schedule and shown on the map attached to the Order.
3. This order shall take effect on the date it is confirmed and may be cited as the Bath and North East Somerset Council City of Bath Definitive Map and Statement Modification Order (No. 13 – Twerton) 2017.

Given under the Common Seal of the Bath and North East Somerset Council the 16<sup>th</sup> day of August 2017.

The COMMON SEAL of the  
BATH AND NORTH EAST SOMERSET  
COUNCIL  
was hereunto affixed  
in the presence of:-



Authorised signatory




8358

In pursuance of its powers conferred by Schedule 15 of the Wildlife and Countryside Act 1981, the Council hereby confirms the above Order

The COMMON SEAL of the  
BATH AND NORTH EAST SOMERSET  
COUNCIL

was hereunto affixed  
this 11<sup>th</sup> day of January 2018  
in the presence of:-



Authorised signatory



8709

## SCHEDULE

### PART I

#### Modification of Definitive Map

##### Description of paths or ways to be added

#### **BC13/2**

A footpath in Bath and North East Somerset running from point A on the map at Part 1 at Grid Reference ST 7189 6397 on Poolemead Road and continuing for a distance of approximately 10 metres in a generally south-easterly direction to point B at Grid Reference ST 7190 6396 where the direction changes to generally easterly. The footpath continues for a distance of approximately 2 metres to steps at point C at Grid Reference ST 7190 6396. The footpath continues up the steps for a distance of approximately 2 metres to point D at Grid Reference ST 7190 6396 where the steps end. The footpath continues for a distance of approximately 23 metres to steps at point E at Grid Reference ST 7192 6396. The footpath continues up the steps for a distance of approximately 1 metre to point F at Grid Reference ST 7192 6396 where the steps end. The footpath continues for a distance of approximately 15 metres to steps at point G at Grid Reference ST 7194 6396. The footpath continues up the steps for a distance of approximately 2 metres to point H at Grid Reference ST 7194 6396 where the steps end. The footpath continues for a distance of approximately 2 metres to where it finishes at point I at Grid Reference ST 7194 6396 on Windrush Close and shown by a broken black line with short intervals marked A-B-C-D-E-F-G-H-I on the map numbered Part 1 attached to this Order, the number of this footpath to be known as BC13/2.

#### **BC14/3**

A footpath in Bath and North East Somerset running from point A on the map at Part 2 at Grid Reference ST 7171 6490 on public footpath BC14/6 and continuing for a distance of approximately 147 metres in a generally east-north-easterly direction to staggered barriers at point B at Grid Reference ST 7186 6491. The footpath continues for a distance of approximately 31 metres to where it finishes at point C at Grid Reference ST 7189 6491 on Redland Park and shown by a broken black line with short intervals marked A-B-C on the map numbered Part 2 attached to this Order, the number of this footpath to be known as BC14/3.

#### **BC14/4**

A footpath in Bath and North East Somerset running from point A on the map at Part 3 at Grid Reference ST 7177 6488 on Redland Park and continuing for a distance of approximately 93 metres in a generally easterly direction to point B at Grid Reference ST 7186 6489 where the direction changes to generally southerly. The footpath continues for a distance of approximately 12 metres to where it finishes at point C at Grid Reference ST 7186 6488 on Redland Park and shown by a broken black line with short intervals marked A-B-C on the map numbered Part 3 attached to this Order, the number of this footpath to be known as BC14/4.

#### **BC14/6**

A footpath in Bath and North East Somerset running from point A on the map at Part 4 at Grid Reference ST 7172 6487 on public footpath BC14/10 and continuing for a distance of

approximately 24 metres in a generally northerly direction to a junction with public footpath BC14/7 at point B at Grid Reference ST 7171 6489. The footpath continues for a distance of approximately 36 metres to point C at Grid Reference ST 7171 6493 where the direction changes to generally easterly. The footpath continues for a distance of approximately 39 metres to staggered barriers at point D at Grid Reference ST 7175 6493. The footpath continues for a distance of approximately 125 metres to staggered barriers at point E at Grid Reference ST 7188 6494. The footpath continues for a distance of approximately 12 metres to a junction with public footpath BC14/1 at point F at Grid Reference ST 7189 6494. The footpath continues for a distance of approximately 16 metres to where it finishes at point G at Grid Reference ST 7190 6494 on Redland Park and shown by a broken black line with short intervals marked A-B-C-D-E-F-G on the map numbered Part 4 attached to this Order, the number of this footpath to be known as BC14/6.

### **BC14/8**

A footpath in Bath and North East Somerset running from Point A on the map at Part 5 at Grid Reference ST 7197 6492 on Redland Park and continuing for a distance of approximately 9 metres in a generally south-easterly direction to point B at Grid Reference ST 7197 6491 where the direction changes to generally east-north-easterly. The footpath continues for a distance of approximately 29 metres to point C at Grid Reference ST 7200 6492 where the direction changes to generally north-easterly. The footpath continues for a distance of approximately 58 metres to point D at Grid Reference ST 7205 6495 where the direction changes to generally easterly. The footpath continues for a distance of approximately 28 metres to point E at Grid Reference ST 7208 6495 at a junction with public footpath BC24/7 where the direction changes to generally southerly. The footpath continues for a distance of approximately 6 metres to point F at Grid Reference ST 7208 6495 at a staggered barrier and continues for a further distance of approximately 12 metres to where it finishes at point G at Grid Reference ST 7208 6494 on Woodhouse Road and shown by a broken black line with short intervals marked A-B-C-D-E-F-G on the map numbered Part 5 attached to this Order, the number of this footpath to be known as BC14/8.

### **BC14/9**

A footpath in Bath and North East Somerset running from point A on the map at Part 6 at Grid Reference ST 7196 6486 on Redland Park and continuing for a distance of approximately 5 metres in a generally south-south-easterly direction to point B at Grid Reference ST 7196 6486 where the direction changes to generally north-easterly. The footpath continues for a distance of approximately 21 metres to point C at Grid Reference ST 7198 6486 where it changes direction to generally north-north-easterly. The footpath continues for a distance of approximately 4 metres to point D at Grid Reference ST 7198 6487 where it changes direction to generally north-easterly. The footpath continues for a distance of approximately 2 metres to point E at Grid Reference ST 7199 6487 at a junction with public footpath BC14/2. The footpath continues for a distance of approximately 5 metres to point F at Grid Reference ST 7199 6487 where it changes direction to generally easterly. The footpath continues for a distance of approximately 39 metres to point G at Grid Reference ST 7203 6487 where it changes direction to generally north-easterly. The footpath continues for a distance of approximately 25 metres to point H at Grid Reference ST 7205 6489 where it changes direction to generally easterly. The footpath continues for a distance of approximately 12 metres to point I at Grid Reference ST 7206 6489 where the direction changes to generally northerly. The footpath continues for a distance of approximately 17 metres to steps at point J at Grid

Reference ST 7206 6490. The footpath continues up the steps for a distance of approximately 1 metre to point K at Grid Reference ST 7206 6491. The footpath continues for a distance of approximately 5 metres to where it finishes at point L at Grid Reference ST 7206 6491 on Woodhouse Road and shown by a broken black line with short intervals marked A-B-C-D-E-F-G-H-I-J-K-L on the map numbered Part 6 attached to this Order, the number of this footpath to be known as BC14/9.

#### **BC14/10**

A footpath in Bath and North East Somerset running from point A on the map at Part 7 at Grid Reference ST 7167 6472 on public footpath BC14/11 and continuing for a distance of approximately 14 metres in a generally north-north-westerly direction to point B at Grid Reference ST 7167 6473 where the direction changes to generally north-north-easterly. The footpath continues for a distance of approximately 72 metres to point C at Grid Reference ST 7171 6479 at a junction with public footpath BC14/5. The footpath continues for a distance of approximately 86 metres to point D at Grid Reference ST 7172 6487 where it finishes on public footpath BC14/6 and shown by a broken black line with short intervals marked A-B-C-D on the map numbered Part 7 attached to this Order, the number of this footpath to be known as BC14/10.

#### **BC14/11**

A footpath in Bath and North East Somerset running from point A on the map at Part 8 at Grid Reference ST 7146 6469 at a footbridge on public footpath BA17/8 and continuing through point B at Grid Reference ST 7147 6469 for a distance of approximately 190 metres in a generally east-north-easterly direction to a kissing gate at point C at Grid Reference ST 7165 6471. The footpath continues for a distance of approximately 24 metres to point D at Grid Reference ST 7167 6472 at a junction with public footpath BC14/10, where the direction changes to generally south-easterly. The footpath continues for a distance of approximately 90 metres to where it finishes at point E at Grid Reference ST 7175 6466 on Newton Road and shown by a broken black line with short intervals marked A-B-C-D-E on the map numbered Part 8 attached to this Order, the number of this footpath to be known as BC14/11.

#### **BC14/12**

A footpath in Bath and North East Somerset running from point A on the map at Part 9 at Grid Reference ST 7193 6475 on Newton Road and continuing for a distance of approximately 27 metres in a generally south-south-easterly direction to where it finishes at point B at Grid Reference ST 7194 6472 on the access road for Cameley Green and Cleeve Green and shown by a broken black line with short intervals marked A-B on the map numbered Part 9 attached to this Order, the number of this footpath to be known as BC14/12.

#### **BC14/13**

A footpath in Bath and North East Somerset running from point A on the map at Part 10 at Grid Reference ST 7194 6471 on the access road for Cameley Green and Cleeve Green and continuing for a distance of approximately 85 metres in a generally south-south-easterly direction to where it finishes at point B at Grid Reference ST 7197 6463 on the access road for Cameley Green and Cleeve Green and shown by a broken black line with short intervals marked A-B on the map numbered Part 10 attached to this Order, the number of this footpath to be known as BC14/13.

#### **BC14/14**

A footpath in Bath and North East Somerset running from point A on the map at Part 11 at Grid Reference ST 7178 6468 on Newton Road and continuing for a distance of approximately 32 metres in a generally south-easterly direction to where it finishes at point B at Grid Reference ST 7180 6465 on the access road for Cameley Green and Cleeve Green and shown by a broken black line with short intervals marked A-B on the map numbered Part 11 attached to this Order, the number of this footpath to be known as BC14/14.

#### **BC14/15**

A footpath in Bath and North East Somerset running from point A on the map at Part 12 at Grid Reference ST 7171 6456 on Newton Road and continuing for a distance of approximately 33 metres in a generally south-easterly direction to where it finishes at point B at Grid Reference ST 7174 6455 on the access road for Cameley Green and Cleeve Green and shown by a broken black line with short intervals marked A-B on the map numbered Part 12 attached to this Order, the number of this footpath to be known as BC14/15.

#### **BC14/16**

A footpath in Bath and North East Somerset running from point A on the map at Part 13 at Grid Reference ST 7166 6448 and continuing for a distance of approximately 150 metres in a generally east-south-easterly direction to point B at Grid Reference ST 7180 6443 where the direction changes to generally east-north-easterly. The footpath continues for a distance of approximately 315 metres to where it finishes at point C at Grid Reference ST 7210 6453 on Poolemead Road and shown by a broken black line with short intervals marked A-B-C on the map numbered Part 13 attached to this Order, the number of this footpath to be known as BC14/16.

#### **BC14/18**

A footpath in Bath and North East Somerset running from point A on the map at Part 14 at Grid Reference ST 7171 6431 on Long Valley Road and continuing for a distance of approximately 7 metres in a generally east-south-easterly direction to steps at point B at Grid Reference ST 7171 6430. The footpath continues up the steps for a distance of approximately 3 metres to point C at Grid Reference ST 7172 6430. The footpath continues for a distance of approximately 11 metres to steps at point D at Grid Reference ST 7173 6430. The footpath continues up the steps for a distance of approximately 14 metres to point E at Grid Reference ST 7174 6430. The footpath continues for a distance of approximately 31 metres to where it finishes at point F at Grid Reference ST 7177 6429 on Sheridan Road and shown by a broken black line with short intervals marked A-B-C-D-E-F on the map numbered Part 14 attached to this Order, the number of this footpath to be known as BC14/18.

#### **BC14/19**

A footpath in Bath and North East Somerset running from point A on the map at Part 15 at Grid Reference ST 7178 6428 on Sheridan Road and continuing for a distance of approximately 32 metres in a generally north-north-easterly direction to point B at Grid Reference ST 7179 6431 at a junction with public footpath BC14/20. The footpath continues for a distance of approximately 31 metres to where it finishes at point C at Grid Reference ST 7180 6434 on Sheridan Road and shown by a broken black line with short

intervals marked A-B-C on the map numbered Part 15 attached to this Order, the number of this footpath to be known as BC14/19.

#### **BC14/20**

A footpath in Bath and North East Somerset running from point A on the map at Part 16 at Grid Reference ST 7179 6431 on public footpath BC14/19 and continuing for a distance of approximately 15 metres in a generally east-south-easterly direction to steps at point B at Grid Reference ST 7181 6431. The footpath continues up the steps for a distance of approximately 2 metres to point C at Grid Reference ST 7181 6431. The footpath continues for a distance of approximately 2 metres to point D at Grid Reference ST 7181 6430 where it changes direction to east-north-easterly. The footpath continues for a distance of approximately 12 metres to point E at Grid Reference ST 7182 6431 where it changes direction to east-south-easterly. The footpath continues for a distance of approximately 18 metres to where it finishes at point F at Grid Reference ST 7184 6430 on Garrick Road and shown by a broken black line with short intervals marked A-B-C-D-E-F on the map numbered Part 16 attached to this Order, the number of this footpath to be known as BC14/20.

#### **BC14/21**

A footpath in Bath and North East Somerset running from point A on the map at Part 17 at Grid Reference ST 7177 6416 on Sheridan Road and continuing up steps for a distance of approximately 2 metres in a generally easterly direction to point B at Grid Reference ST 7177 6416. The footpath continues for a distance of approximately 56 metres to where it finishes at point C at Grid Reference ST 7182 6417 on Garrick Road and shown by a broken black line with short intervals marked A-B-C on the map numbered Part 17 attached to this Order, the number of this footpath to be known as BC14/21.

#### **BC14/22**

A footpath in Bath and North East Somerset running from steps at point A on the map at Part 18 at Grid Reference ST 7193 6417 on Alec Ricketts Close and continuing for a distance of approximately 3 metres in a generally southerly direction to where the steps end at point B at Grid Reference ST 7193 6416. The footpath continues for a distance of approximately 20 metres to point C at Grid Reference ST 7194 6415 where the direction changes to south-easterly. The footpath continues for a distance of approximately 29 metres to steps at point D at Grid Reference ST 7197 6414. The footpath continues up the steps for a distance of approximately 3 metres to point E at Grid Reference ST 7197 6414. The footpath continues for a distance of approximately 6 metres to where it finishes at point F at Grid Reference ST 7198 6413 on Kelston View and shown by a broken black line with short intervals marked A-B-C-D-E-F on the map numbered Part 18 attached to this Order, the number of this footpath to be known as BC14/22.

#### **BC14/23**

A footpath in Bath and North East Somerset running from point A on the map at Part 19 at Grid Reference ST 7175 6409 on Whiteway Road and continuing for a distance of approximately 4 metres in a generally north-easterly direction to steps at point B at Grid Reference ST 7175 6409. The footpath continues up the steps for a distance of approximately 3 metres to point C at Grid Reference ST 7176 6409 and then continues for a further distance of approximately 27 metres to where it finishes at point D at Grid Reference

ST 7178 6411 on Sheridan Road and shown by a broken black line with short intervals marked A-B-C-D on the map numbered Part 19 attached to this Order, the number of this footpath to be known as BC14/23.

**BC14/24**

A footpath in Bath and North East Somerset running from point A on the map at Part 20 at Grid Reference ST 7193 6403 on Poolemead Road and continuing up steps for a distance of approximately 1 metre in a generally east-north-easterly direction to point B at Grid Reference ST 7193 6403. The footpath continues for a distance of approximately 49 metres to where it finishes at point C at Grid Reference ST 7197 6404 on Kelston View and shown by a broken black line with short intervals marked A-B-C on the map numbered Part 20 attached to this Order, the number of this footpath to be known as BC14/24.

**BC14/25**

A footpath in Bath and North East Somerset running from point A on the map at Part 21 at Grid Reference ST 7199 6404 on Kelston View and continuing for a distance of approximately 64 metres in a generally north-easterly direction to where it finishes at point B at Grid Reference ST 7203 6409 on West Close and shown by a broken black line with short intervals marked A-B on the map numbered Part 21 attached to this Order, the number of this footpath to be known as BC14/25.



**PART II**  
Modification of Definitive Statement

A new statement for BC13/2 shall be recorded as follows:

**Path Number:** BC13/2

**Status:** Footpath

**Length:** Approximately 57 metres

**Ward / Parish:** Twerton

**Width:** Varies between 1.4 metres – 2.9 metres, as shown shaded grey on the map numbered Part 1 included in the Bath and North East Somerset Council, City of Bath Definitive Map and Statement Modification Order (No.13 – Twerton) 2017

**Limitations:** None

		<b>Description of Route</b>	
		<b>From</b>	<b>To</b>
County Road or Right of Way	Grid Reference	General Direction	County Road or Right of Way Grid Reference
Poolemead Road	ST 7189 6397	ESE	Windrush Close ST 7194 6396

**General Description:**

The footpath starts on Poolemead Road at Grid Reference ST 7189 6397 and continues for a distance of approximately 10 metres in a generally south-easterly direction to Grid Reference ST 7190 6396 where the direction changes to generally easterly. The footpath continues for a distance of approximately 2 metres to steps at Grid Reference ST 7190 6396. The footpath continues up the steps for a distance of approximately 2 metres to Grid Reference ST 7190 6396 where the steps end. The footpath continues for a distance of approximately 23 metres to steps at Grid Reference ST 7192 6396. The footpath continues up the steps for a distance of approximately 1 metre to Grid Reference ST 7192 6396 where the steps end. The footpath continues for a distance of approximately 15 metres to steps at Grid Reference ST 7194 6396. The footpath continues up the steps for a distance of approximately 2 metres to Grid Reference ST 7194 6396 where the steps end. The footpath continues for a distance of approximately 2 metres to where it finishes at Grid Reference ST 7194 6396 on Windrush Close.

**PART II**  
Modification of Definitive Statement

A new statement for BC14/3 shall be recorded as follows:

**Path Number:** BC14/3

**Status:** Footpath  
**Length:** Approximately 178 metres  
**Ward / Parish:** Twerton

**Width:** Varies between 1.7 metres – 3.9 metres, as shown shaded grey on the map numbered Part 2 included in the Bath and North East Somerset Council, City of Bath Definitive Map and Statement Modification Order (No.13 – Twerton) 2017

**Limitations:** None

Description of Route				
From		General Direction	To	
County Road or Right of Way	Grid Reference		County Road or Right of Way	Grid Reference
Public Footpath BC14/6	ST 7171 6490	ENE	Redland Park	ST 7189 6491

**General Description:**

The footpath starts on public footpath BC14/6 at Grid Reference ST 7171 6490 and continues for a distance of approximately 147 metres in a generally east-north-easterly direction to staggered barriers at Grid Reference ST 7186 6491. The footpath continues for a distance of approximately 31 metres to where it finishes at Grid Reference ST 7189 6491 on Redland Park.

**PART II**  
**Modification of Definitive Statement**

A new statement for BC14/4 shall be recorded as follows:

**Path Number: BC14/4**

**Status:** Footpath  
**Length:** Approximately 105 metres  
**Ward / Parish:** Twerton  
**Width:** Varies between 1.6 metres – 3.8 metres, as shown shaded grey on the map numbered Part 3 included in the Bath and North East Somerset Council, City of Bath Definitive Map and Statement Modification Order (No.13 – Twerton) 2017  
**Limitations:** None

Description of Route		
From	General Direction	To
County Road or Right of Way Redland Park	Grid Reference ESE	County Road or Right of Way Redland Park ST 7186 6488

**General Description:**

The footpath starts on Redland Park at Grid Reference ST 7177 6488 and continues for a distance of approximately 93 metres in a generally easterly direction to Grid Reference ST 7186 6489 where the direction changes to generally southerly. The footpath continues for a distance of approximately 12 metres to where it finishes at Grid Reference ST 7186 6488 on Redland Park.

**PART II**  
Modification of Definitive Statement

A new statement for BC14/6 shall be recorded as follows:

**Path Number:** BC14/6

**Status:** Footpath

**Length:** Approximately 252 metres

**Ward / Parish:** Twerton

**Width:**

Varies between 1.1 metres – 2.5 metres, as shown shaded grey on the map numbered Part 4 included in the Bath and North East Somerset Council, City of Bath Definitive Map and Statement Modification Order (No.13 – Twerton) 2017

**Limitations:** None

Description of Route		
From		To
County Road or Right of Way	Grid Reference	County Road or Right of Way Grid Reference
Public Footpath BC14/10	ST 7172 6487	Redland Park ST 7190 6494
General Direction		
NE		

**General Description:**

The footpath starts on public footpath BC14/10 at Grid Reference ST 7172 6487 and continues for a distance of approximately 24 metres in a generally northerly direction to a junction with public footpath BC14/7 at Grid Reference ST 7171 6489. The footpath continues for a distance of approximately 36 metres to Grid Reference ST 7171 6493 where the direction changes to generally easterly. The footpath continues for a distance of approximately 39 metres to staggered barriers at Grid Reference ST 7175 6493. The footpath continues for a distance of approximately 125 metres to staggered barriers at Grid Reference ST 7188 6494. The footpath continues for a distance of approximately 12 metres to a junction with public footpath BC14/1 at Grid Reference ST 7189 6494. The footpath continues for a distance of approximately 16 metres to where it finishes at Grid Reference ST 7190 6494 on Redland Park.

**PART II**  
Modification of Definitive Statement

A new statement for BC14/8 shall be recorded as follows:

**Path Number:** BC14/8

**Status:** Footpath

**Length:** Approximately 142 metres

**Ward / Parish:** Twerton

**Width:** Varies between 1.1 metres – 7.4 metres, as shown shaded grey and narrowing to 0.5 metres at Grid Reference ST 7208 6495 on the map numbered Part 5 included in the Bath and North East Somerset Council, City of Bath Definitive Map and Statement Modification Order (No.13 – Twerton) 2017

**Limitations:** None

Description of Route		
From		To
County Road or Right of Way	Grid Reference	County Road or Right of Way Grid Reference
Redland Park	ST 7197 6492	Woodhouse Road ST 7208 6494
General Direction		ENE

**General Description:**

The footpath starts on Redland Park at Grid Reference ST 7197 6492 and continues for a distance of approximately 9 metres in a generally south-easterly direction to Grid Reference ST 7197 6491 where the direction changes to generally east-north-easterly. The footpath continues for a distance of approximately 29 metres to Grid Reference ST 7200 6492 where the direction changes to generally north-easterly. The footpath continues for a distance of approximately 58 metres to Grid Reference ST 7205 6495 where the direction changes to generally easterly. The footpath continues for a distance of approximately 28 metres to Grid Reference ST 7208 6495 at a junction with public footpath BC24/7 where the direction changes to generally southerly. The footpath continues for a distance of approximately 6 metres to Grid Reference ST 7208 6495 at a staggered barrier and continues for a further distance of approximately 12 metres to where it finishes at Grid Reference ST 7208 6494 on Woodhouse Road.

## **PART II**

### **Modification of Definitive Statement**

A new statement for BC14/9 shall be recorded as follows:

**Path Number: BC14/9**

**Status:** Footpath

**Length:** Approximately 136 metres

**Ward / Parish:** Twerton

**Width:** Varies between 1.3 metres – 3.0 metres, as shown shaded grey on the map numbered Part 6 included in the Bath and North East Somerset Council, City of Bath Definitive Map and Statement Modification Order (No.13 – Twerton) 2017

**Limitations:** None

<b>Description of Route</b>		
<b>From</b>		<b>To</b>
County Road or Right of Way	Grid Reference	County Road or Right of Way Grid Reference
Redland Park	ST 7196 6486	Woodhouse Road ST 7206 6491

**General Description:**

The footpath starts on Redland Park at Grid Reference ST 7196 6486 and continues for a distance of approximately 5 metres in a generally south-south-easterly direction to Grid Reference ST 7196 6486 where the direction changes to generally north-easterly. The footpath continues for a distance of approximately 21 metres to Grid Reference ST 7198 6486 where it changes direction to generally north-north-easterly. The footpath continues for a distance of approximately 4 metres to Grid Reference ST 7198 6487 where it changes direction to generally north-easterly. The footpath continues for a distance of approximately 2 metres to Grid Reference ST 7199 6487 at a junction with public footpath BC14/2. The footpath continues for a distance of approximately 5 metres to Grid Reference ST 7199 6487 where it changes direction to generally easterly. The footpath continues for a distance of approximately 39 metres to Grid Reference ST 7203 6487 where it changes direction to generally north-easterly. The footpath continues for a distance of approximately 25 metres to Grid Reference ST 7205 6489 where it changes direction to generally easterly. The footpath continues for a distance of approximately 12 metres to Grid Reference ST 7206 6489 where the direction changes to generally northerly. The footpath continues for a distance of approximately 17 metres to steps at Grid Reference ST 7206 6490. The footpath continues up the steps for a distance of approximately 1 metre to Grid Reference ST 7206 6491. The footpath continues for a distance of approximately 5 metres to where it finishes at Grid Reference ST 7206 6491 on Woodhouse Road.

**PART II**  
**Modification of Definitive Statement**

A new statement for BC14/10 shall be recorded as follows:

**Path Number: BC14/10**

**Status:** Footpath  
**Length:** Approximately 172 metres  
**Ward / Parish:** Twerton  
**Width:** Varies between 1.5 metres – 3.3 metres, as shown shaded grey on the map numbered Part 7 included in the Bath and North East Somerset Council, City of Bath Definitive Map and Statement Modification Order (No.13 – Twerton) 2017  
**Limitations:** None

		<b>Description of Route</b>	
		<b>From</b>	<b>To</b>
County Road or Right of Way	Grid Reference	General Direction	County Road or Right of Way
Public Footpath BC14/11	ST 7167 6472	N	Public Footpath BC14/6
			ST 7172 6487

**General Description:**

The footpath starts on public footpath BC14/11 at Grid Reference ST 7167 6472 and continues for a distance of approximately 14 metres in a generally north-north-westerly direction to Grid Reference ST 7167 6473 where the direction changes to generally north-north-easterly. The footpath continues for a distance of approximately 72 metres to Grid Reference ST 7171 6479 at a junction with public footpath BC14/5. The footpath continues for a distance of approximately 86 metres to Grid Reference ST 7172 6487 where it finishes on public footpath BC14/6.

**PART II**  
Modification of Definitive Statement

A new statement for BC14/11 shall be recorded as follows:

**Path Number:** BC14/11

**Status:** Footpath  
**Length:** Approximately 304 metres  
**Ward / Parish:** Twerton  
**Width:** 1.0 metres between Grid References ST 7146 6469 and ST 7147 6469, 1.8 metres between Grid References ST 7147 6469 and ST 7167 6472, narrowing to 0.9 metres at the Kissing Gate at Grid Reference ST 7165 6471. Between Grid References ST 7167 6472 and ST 7175 6466, varies between 2.9 metres – 3.1 metres, as shown shaded grey on the map numbered Part 8 included in the Bath and North East Somerset Council, City of Bath Definitive Map and Statement Modification Order (No.13 – Twerton) 2017  
**Limitations:** None

Description of Route		
From	General Direction	To
County Road or Right of Way	Grid Reference	County Road or Right of Way Grid Reference
Public Footpath BA17/8	ST 7146 6469	Newton Road ST 7175 6466

**General Description:**

The footpath starts on public footpath BA17/8 at Grid Reference ST 7146 6469 at a footbridge and continues through Grid Reference ST 7147 6469 for a distance of approximately 190 metres in a generally east-north-easterly direction to a kissing gate at Grid Reference ST 7165 6471. The footpath continues for a distance of approximately 24 metres to Grid Reference ST 7167 6472 at a junction with public footpath BC14/10, where the direction changes to generally south-easterly. The footpath continues for a distance of approximately 90 metres to where it finishes at Grid Reference ST 7175 6466 on Newton Road.



**PART II**  
Modification of Definitive Statement

A new statement for BC14/12 shall be recorded as follows:

**Path Number:** BC14/12

**Status:** Footpath  
**Length:** Approximately 27 metres  
**Ward / Parish:** Twerton

**Width:** 2.4 metres, as shown on the map numbered Part 9 included in the Bath and North East Somerset Council, City of Bath Definitive Map and Statement Modification Order (No.13 – Twerton) 2017

**Limitations:** None

Description of Route		
From	General Direction	To
County Road or Right of Way	Grid Reference	County Road or Right of Way
Newton Road	ST 7193 6475	Access road for Cameley Green and Cleeve Green
	SSE	ST 7194 6472

**General Description:**

The footpath starts on Newton Road at Grid Reference ST 7193 6475 and continues for a distance of approximately 27 metres in a generally south-south-easterly direction to where it finishes at Grid Reference ST 7194 6472 on the access road for Cameley Green and Cleeve Green.

**PART II**  
Modification of Definitive Statement

A new statement for BC14/13 shall be recorded as follows:

**Path Number:** BC14/13

**Status:** Footpath  
**Length:** Approximately 85 metres  
**Ward / Parish:** Twerton

**Width:** Varies between 2.4 metres – 6.0 metres, as shown shaded grey on the map numbered Part 10 included in the Bath and North East Somerset Council, City of Bath Definitive Map and Statement Modification Order (No.13 – Twerton) 2017

**Limitations:** None

<b>Description of Route</b>		
<b>From</b>		<b>To</b>
County Road or Right of Way	Grid Reference	County Road or Right of Way Grid Reference
Access road for Cameley Green and Cleeve Green	ST 7194 6471	Access road for Cameley Green and Cleeve Green ST 7197 6463
SSE		

**General Description:**

The footpath starts on the access road for Cameley Green and Cleeve Green at Grid Reference ST 7194 6471 and continues for a distance of approximately 85 metres in a generally south-south-easterly direction to where it finishes at Grid Reference ST 7197 6463 on the access road for Cameley Green and Cleeve Green.

**PART II**  
Modification of Definitive Statement

A new statement for BC14/14 shall be recorded as follows:

Path Number: **BC14/14**

**Status:** Footpath  
**Length:** Approximately 32 metres  
**Ward / Parish:** Twerton

**Width:** Varies between 3.0 metres – 6.1 metres, as shown shaded grey on the map numbered Part 11 included in the Bath and North East Somerset Council, City of Bath Definitive Map and Statement Modification Order (No.13 – Twerton) 2017

**Limitations:** None

Description of Route			
From		To	
County Road or Right of Way	Grid Reference	County Road or Right of Way	Grid Reference
Newton Road	ST 7178 6468	Access road for Cameley Green and Cleeve Green	ST 7180 6465
		SE	

**General Description:**

The footpath starts on Newton Road at Grid Reference ST 7178 6468 and continues for a distance of approximately 32 metres in a generally south-easterly direction to where it finishes at Grid Reference ST 7180 6465 on the access road for Cameley Green and Cleeve Green.

**PART II**  
Modification of Definitive Statement

A new statement for BC14/15 shall be recorded as follows:

**Path Number:** BC14/15

**Status:** Footpath  
**Length:** Approximately 33 metres  
**Ward / Parish:** Twerton

**Width:** Varies between 3.0 metres – 6.2 metres, as shown shaded grey on the map numbered Part 12 included in the Bath and North East Somerset Council, City of Bath Definitive Map and Statement Modification Order (No.13 – Twerton) 2017

**Limitations:** None

		<b>Description of Route</b>	
		<b>From</b>	<b>To</b>
County Road or Right of Way	Grid Reference	County Road or Right of Way	Grid Reference
Newton Road	ST 7171 6456	Access road for Cameley Green and Cleeve Green	ST 7174 6455
		SE	

**General Description:**

The footpath starts on Newton Road at Grid Reference ST 7171 6456 and continues for a distance of approximately 33 metres in a generally south-easterly direction to where it finishes at Grid Reference ST 7174 6455 on the access road for Cameley Green and Cleeve Green.

**PART II**  
Modification of Definitive Statement

A new statement for BC14/16 shall be recorded as follows:

**Path Number:** BC14/16

**Status:** Footpath  
**Length:** Approximately 465 metres  
**Ward / Parish:** Twerton

**Width:** Varies between 2.0 metres – 5.0 metres, as shown shaded grey on the map numbered Part 13 included in the Bath and North East Somerset Council, City of Bath Definitive Map and Statement Modification Order (No.13 – Twerton) 2017

**Limitations:** None

Description of Route		
From	General Direction	To
County Road or Right of Way		County Road or Right of Way
Newton Road	E	Poolemead Road
		ST 7210 6453

**General Description:**

The footpath starts on Newton Road at Grid Reference ST 7166 6448 and continues for a distance of approximately 150 metres in a generally east-south-easterly direction to Grid Reference ST 7180 6443 where the direction changes to generally east-north-easterly. The footpath continues for a distance of approximately 315 metres to where it finishes at Grid Reference ST 7210 6453 on Poolemead Road.

**PART II**  
**Modification of Definitive Statement**

A new statement for BC14/18 shall be recorded as follows:

**Path Number: BC14/18**

**Status:** Footpath  
**Length:** Approximately 66 metres  
**Ward / Parish:** Twerton  
**Width:** Varies between 2.0 metres – 5.3 metres, as shown shaded grey on the map numbered Part 14 included in the Bath and North East Somerset Council, City of Bath Definitive Map and Statement Modification Order (No.13 – Twerton) 2017  
**Limitations:** None

		<b>Description of Route</b>	
		<b>From</b>	<b>To</b>
County Road or Right of Way	Grid Reference	County Road or Right of Way	Grid Reference
Long Valley Road	ST 7171 6431	Sheridan Road	ST 7177 6429
		ESE	

**General Description:**

The footpath starts on Long Valley Road at Grid Reference ST 7171 6431 and continues for a distance of approximately 7 metres in a generally east-south-easterly direction to steps at Grid Reference ST 7171 6430. The footpath continues up the steps for a distance of approximately 3 metres to Grid Reference ST 7172 6430. The footpath continues for a distance of approximately 11 metres to steps at Grid Reference ST 7173 6430. The footpath continues up the steps for a distance of approximately 14 metres to Grid Reference ST 7174 6430. The footpath continues for a distance of approximately 31 metres to where it finishes at Grid Reference ST 7177 6429 on Sheridan Road.

**PART II**  
Modification of Definitive Statement

A new statement for BC14/19 shall be recorded as follows:

**Path Number:** BC14/19

**Status:** Footpath  
**Length:** Approximately 63 metres  
**Ward / Parish:** Twerton

**Width:** Varies between 1.6 metres – 2.5 metres, as shown shaded grey on the map numbered Part 15 included in the Bath and North East Somerset Council, City of Bath Definitive Map and Statement Modification Order (No.13 – Twerton) 2017

**Limitations:** None

Description of Route		
From	General Direction	To
County Road or Right of Way	Grid Reference	County Road or Right of Way Grid Reference
Sheridan Road	ST 7178 6428	NNE Sheridan Road ST 7180 6434

**General Description:**

The footpath starts on Sheridan Road at Grid Reference ST 7178 6428 and continues for a distance of approximately 32 metres in a generally north-north-easterly direction to Grid Reference ST 7179 6431 at a junction with public footpath BC14/20. The footpath continues for a distance of approximately 31 metres to where it finishes at Grid Reference ST 7180 6434 on Sheridan Road.

**PART II**  
Modification of Definitive Statement

A new statement for BC14/20 shall be recorded as follows:

**Path Number:** BC14/20

**Status:** Footpath

**Length:** Approximately 49 metres

**Ward / Parish:** Twerton

**Width:** Varies between 1.6 metres – 4.9 metres, as shown shaded grey on the map numbered Part 16 included in the Bath and North East Somerset Council, City of Bath Definitive Map and Statement Modification Order (No.13 – Twerton) 2017

**Limitations:** None

Description of Route				
From		General Direction	To	
County Road or Right of Way	Grid Reference		County Road or Right of Way	Grid Reference
Public Footpath BC14/19	ST 7179 6431	ESE	Garrick Road	ST 7184 6430

**General Description:**

The footpath starts on public footpath BC14/19 at Grid Reference ST 7179 6431 and continues for a distance of approximately 15 metres in a generally east-south-easterly direction to steps at Grid Reference ST 7181 6431. The footpath continues up the steps for a distance of approximately 2 metres to Grid Reference ST 7181 6431. The footpath continues for a distance of approximately 2 metres to Grid Reference ST 7181 6430 where it changes direction to east-north-easterly. The footpath continues for a distance of approximately 12 metres to Grid Reference ST 7182 6431 where it changes direction to east-south-easterly. The footpath continues for a distance of approximately 18 metres to where it finishes at Grid Reference ST 7184 6430 on Garrick Road.



**PART II**  
Modification of Definitive Statement

A new statement for BC14/21 shall be recorded as follows:

**Path Number:** BC14/21

**Status:** Footpath  
**Length:** Approximately 58 metres  
**Ward / Parish:** Twerton

**Width:** Varies between 1.8 metres – 3.8 metres, as shown shaded grey on the map numbered Part 17 included in the Bath and North East Somerset Council, City of Bath Definitive Map and Statement Modification Order (No.13 – Twerton) 2017

**Limitations:** None

		<b>Description of Route</b>	
		<b>From</b>	<b>To</b>
County Road or Right of Way	Grid Reference	General Direction	County Road or Right of Way
Sheridan Road	ST 7177 6416	E	Garrick Road
			ST 7182 6417

**General Description:**

The footpath starts on Sheridan Road at Grid Reference ST 7177 6416 and continues up steps for a distance of approximately 2 metres in a generally easterly direction to Grid Reference ST 7177 6416. The footpath continues for a distance of approximately 56 metres to where it finishes at Grid Reference ST 7182 6417 on Garrick Road.

**PART II**  
Modification of Definitive Statement

A new statement for BC14/22 shall be recorded as follows:

**Path Number:** BC14/22

**Status:** Footpath  
**Length:** Approximately 61 metres  
**Ward / Parish:** Twerton

**Width:** Varies between 1.2 metres – 2.1 metres, as shown shaded grey on the map numbered Part 18 included in the Bath and North East Somerset Council, City of Bath Definitive Map and Statement Modification Order (No.13 – Twerton) 2017

**Limitations:** None

		Description of Route	
		General Direction	To
County Road or Right of Way	From		County Road or Right of Way
Alec Ricketts Close	ST 7193 6417	SE	Kelston View
			ST 7198 6413

**General Description:**

The footpath starts on Alec Ricketts Close at Grid Reference ST 7193 6417 and continues for a distance of approximately 3 metres in a generally southerly direction to where the steps end at Grid Reference ST 7193 6416. The footpath continues for a distance of approximately 20 metres to Grid Reference ST 7194 6415 where the direction changes to south-easterly. The footpath continues for a distance of approximately 29 metres to steps at Grid Reference ST 7197 6414. The footpath continues up the steps for a distance of approximately 3 metres to Grid Reference ST 7197 6414. The footpath continues for a distance of approximately 6 metres to where it finishes at Grid Reference ST 7198 6413 on Kelston View.

**PART II**  
**Modification of Definitive Statement**

A new statement for BC14/23 shall be recorded as follows:

**Path Number:** **BC14/23**

**Status:** Footpath  
**Length:** Approximately 34 metres  
**Ward / Parish:** Twerton

**Width:** Varies between 1.7 metres – 2.6 metres, as shown shaded grey on the map numbered Part 19 included in the Bath and North East Somerset Council, City of Bath Definitive Map and Statement Modification Order (No.13 – Twerton) 2017

**Limitations:** None

		<b>Description of Route</b>	
<b>From</b>		<b>To</b>	
County Road or Right of Way	Grid Reference	County Road or Right of Way	Grid Reference
Whiteway Road	ST 7175 6409	Sheridan Road	ST 7178 6411
		NE	

**General Description:**

The footpath starts on Whiteway Road at Grid Reference ST 7175 6409 and continues for a distance of approximately 4 metres in a generally north-easterly direction to steps at Grid Reference ST 7175 6409. The footpath continues up the steps for a distance of approximately 3 metres to Grid Reference ST 7176 6409 and then continues for a further distance of approximately 27 metres to where it finishes at Grid Reference ST 7178 6411 on Sheridan Road.

**PART II**  
Modification of Definitive Statement

A new statement for BC14/24 shall be recorded as follows:

Path Number: **BC14/24**

**Status:** Footpath  
**Length:** Approximately 50 metres  
**Ward / Parish:** Twerton

**Width:** Varies between 1.8 metres – 4.9 metres, as shown shaded grey on the map numbered Part 20 included in the Bath and North East Somerset Council, City of Bath Definitive Map and Statement Modification Order (No.13 – Twerton) 2017

**Limitations:** None

<b>Description of Route</b>		
<b>From</b>	<b>General Direction</b>	<b>To</b>
County Road or Right of Way Poolemead Road	Grid Reference ENE	County Road or Right of Way Kelston View
	ST 7193 6403	ST 7197 6404

**General Description:**

The footpath starts on Poolemead Road at Grid Reference ST 7193 6403 on Poolemead Road and continues up steps for a distance of approximately 1 metre in a generally east-north-easterly direction to Grid Reference ST 7193 6403. The footpath continues for a distance of approximately 49 metres to where it finishes at Grid Reference ST 7197 6404 on Kelston View.

**PART II**  
Modification of Definitive Statement

A new statement for BC14/25 shall be recorded as follows:

**Path Number:** BC14/25

**Status:** Footpath  
**Length:** Approximately 64 metres  
**Ward / Parish:** Twerton

**Width:** Varies between 2.8 metres – 3.1 metres, as shown shaded grey on the map numbered Part 21 included in the Bath and North East Somerset Council, City of Bath Definitive Map and Statement Modification Order (No.13 – Twerton) 2017

**Limitations:** None

		<b>Description of Route</b>	
		<b>From</b>	<b>To</b>
County Road or Right of Way	Grid Reference	General Direction	County Road or Right of Way
Kelston View	ST 7199 6404	NE	West Close
			ST 7203 6409

**General Description:**

The footpath starts on Kelston View at Grid Reference ST 7199 6404 and continues for a distance of approximately 64 metres in a generally north-easterly direction to where it finishes at Grid Reference ST 7203 6409 on West Close.

# Wildlife & Countryside Act 1981

# Part 1

Bath & North East Somerset Council

Public Footpath BC13/2 at Twerton Ward, Bath. City of Bath Definitive Map and Statement Modification Order (No.13 - Twerton) 2017

**Key** Footpath to be added to the Definitive Map and Statement.

Order Map

**A**  **B-C-D-E-F-G-H-I**  
ST 7189 6397 ST 7194 6396

The width of the footpath to be recorded is shown shaded and varies between 1.4 metres - 2.9 metres



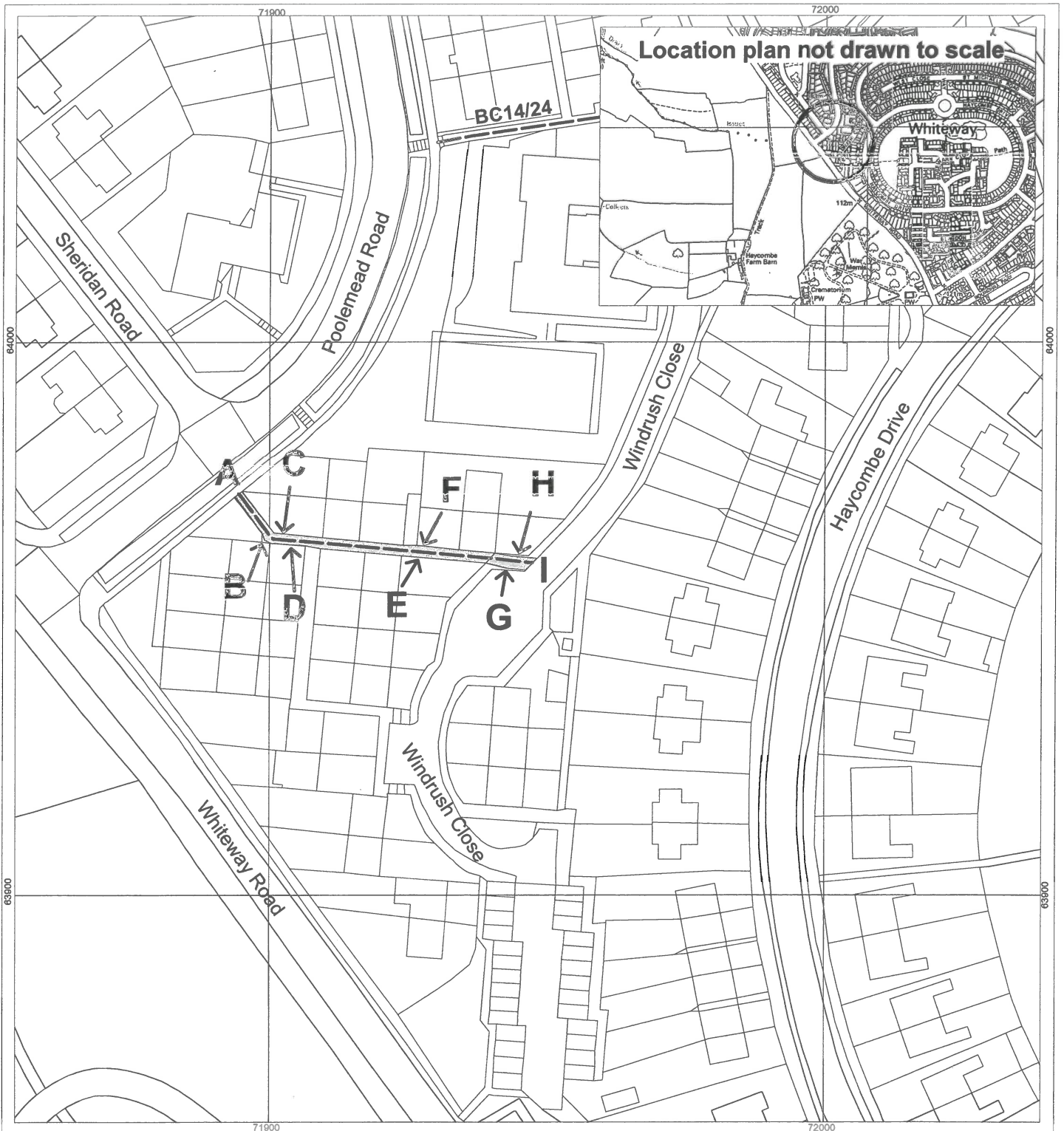
Scale 1:1000



Other footpaths included in this Order



Unaffected other path



# Wildlife & Countryside Act 1981

## Part 2

Bath & North East Somerset Council Public Footpath BC14/3 at Twerton Ward, Bath. City of Bath Definitive Map and Statement Modification Order (No.13 - Twerton) 2017

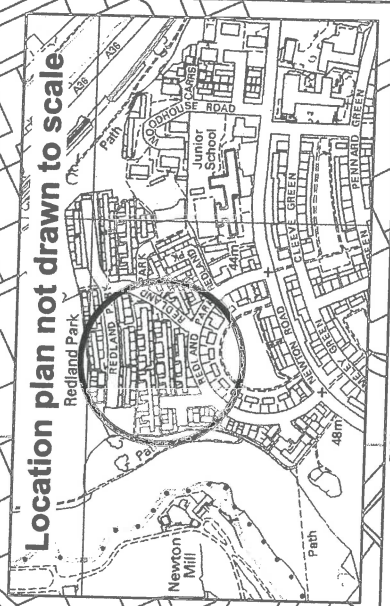
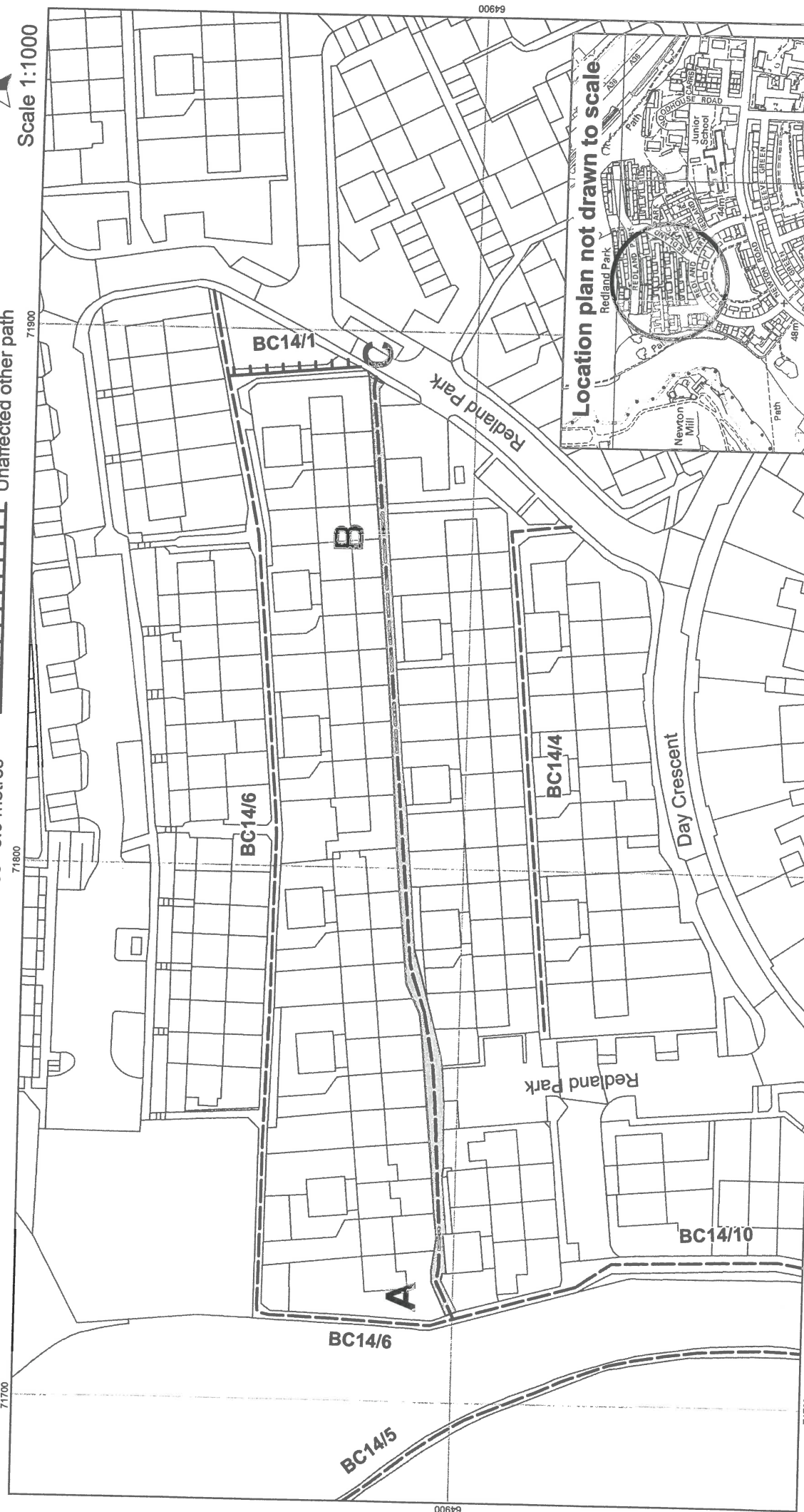
**Key** Footpath to be added to the Definitive Map and Statement.

**A**  **B**  **C** 

ST 7171 6490 ST 7189 6491  
The width of the footpath to be recorded is shown shaded and varies between 1.7 metres - 3.9 metres

Other footpaths included in this Order

Unaffected other path



# Wildlife & Countryside Act 1981

## Part 3

Bath & North East Somerset Council Public Footpath BC14/4 at Twerton Ward, Bath. City of Bath Definitive Map and Statement Modification Order (No.13 - Twerton) 2017

**Key** Footpath to be added to the Definitive Map and Statement.

**A**  **B**  **C** 

ST 7177 6488 ST 7186 6488 The width of the footpath to be recorded is shown shaded and varies between 1.6 metres - 3.8 metres

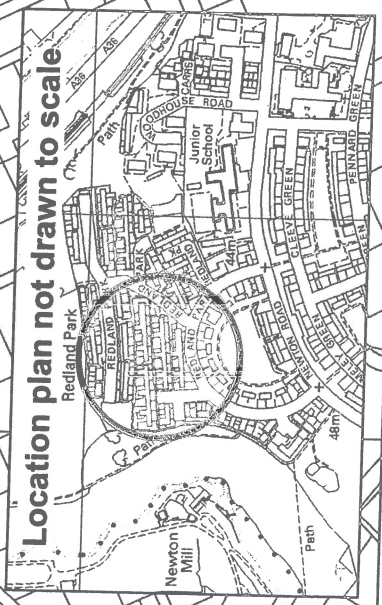
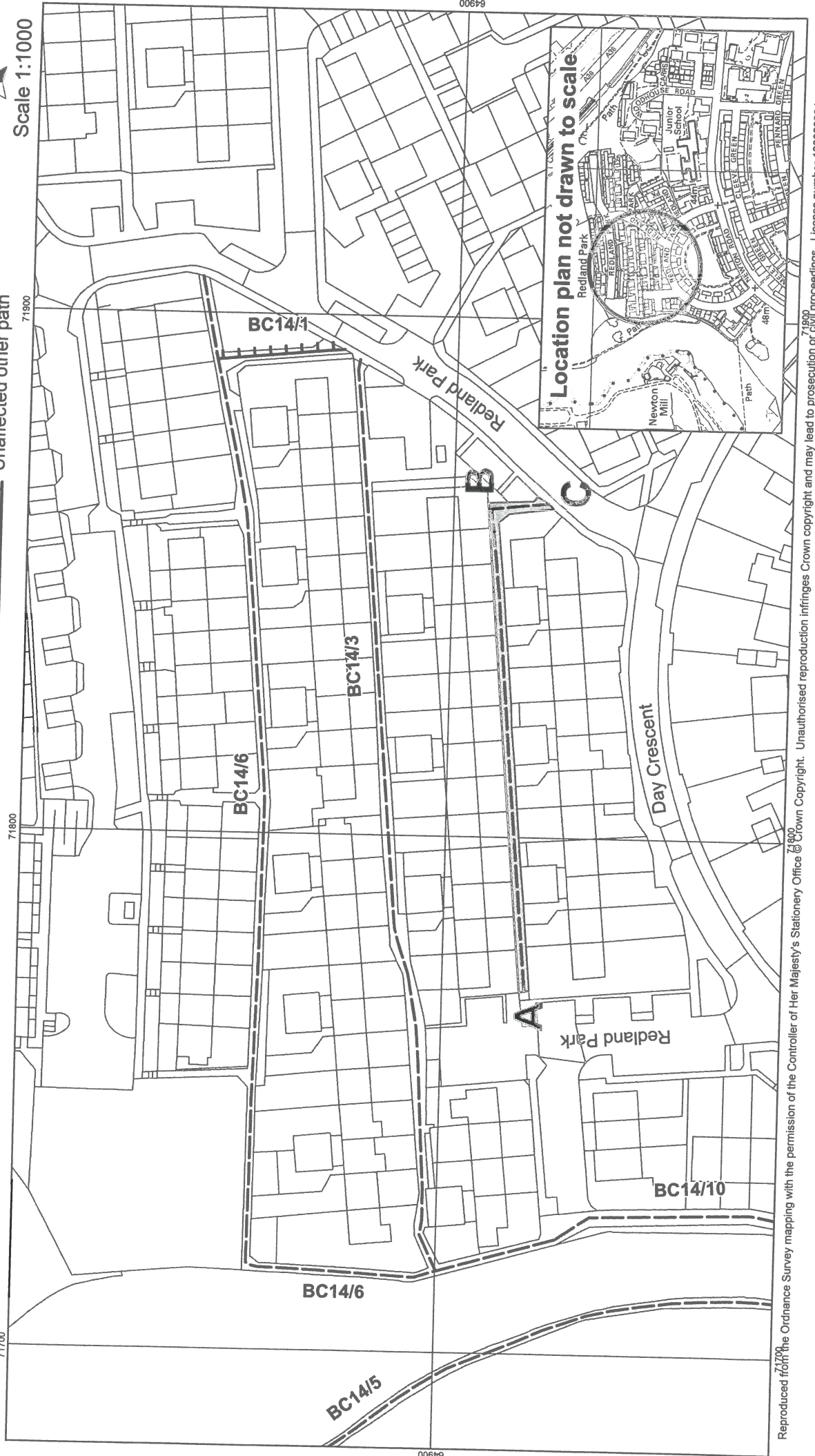
 Other footpaths included in this Order

 Unaffected other path

Order Map



Scale 1:1000





# Wildlife & Countryside Act 1981

## Part 4

Bath & North East Somerset Council Public Footpath BC14/6 at Twerton Ward, Bath. City of Bath Definitive Map and Statement Modification Order (No.13 - Twerton) 2017

**Key** Footpath to be added to the Definitive Map and Statement.

**A**  The width of the footpath to be recorded is shown shaded and varies between 1.1 metres - 2.5 metres

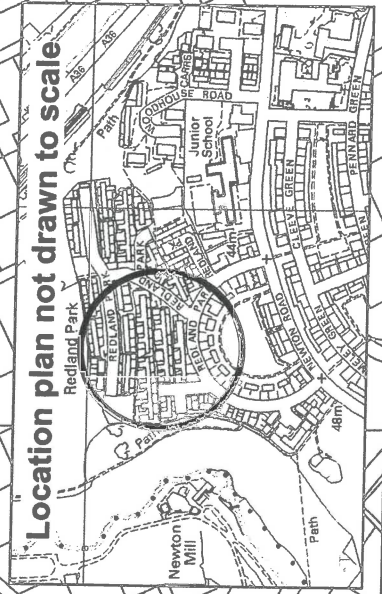
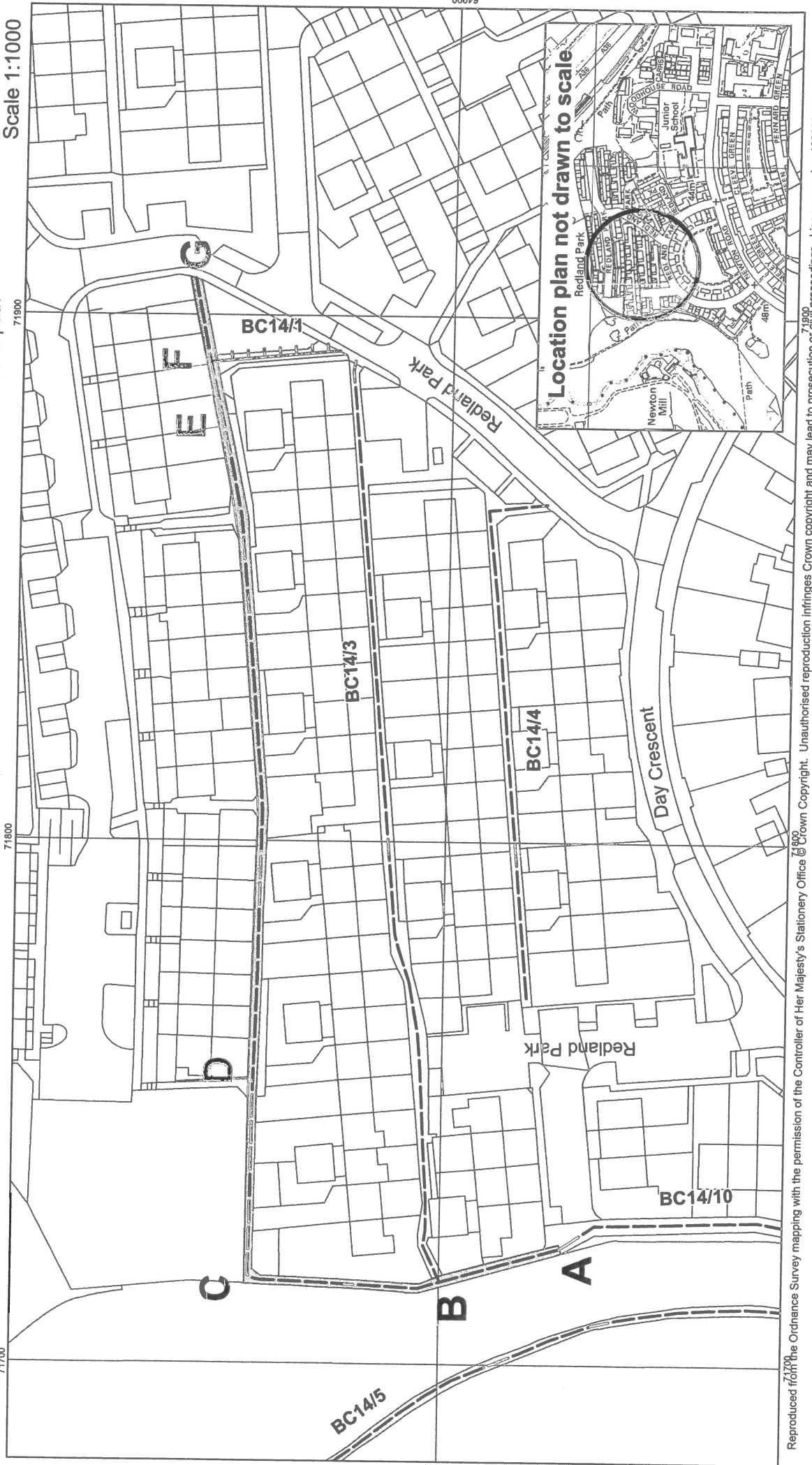
**B**  Other footpaths included in this Order

**C**  Unaffected other path

Order Map



Scale 1:1000



# Wildlife & Countryside Act 1981

Bath & North East Somerset Council Public Footpath BC14/8 at Twerton Ward, Bath. City of Bath Definitive Map and Statement Modification Order (No.13 - Twerton) 2017

## Part 5

City of Bath Definitive Map and Statement

**Key** Footpath to be added to the Definitive Map and Statement.

**A** ST 7197 6492 **B** ST 7208 6494 **C** ST 7208 6494 **D** ST 7208 6494 **E** ST 7208 6494 **F** ST 7208 6494 **G** ST 7208 6494

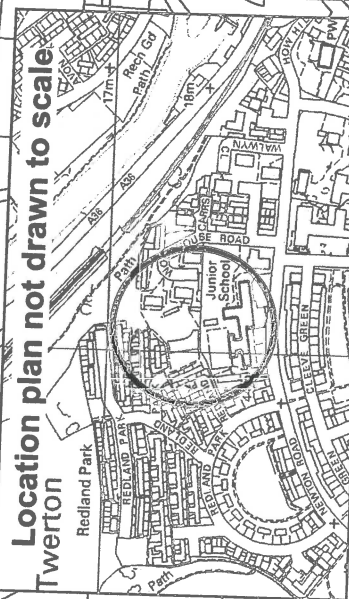
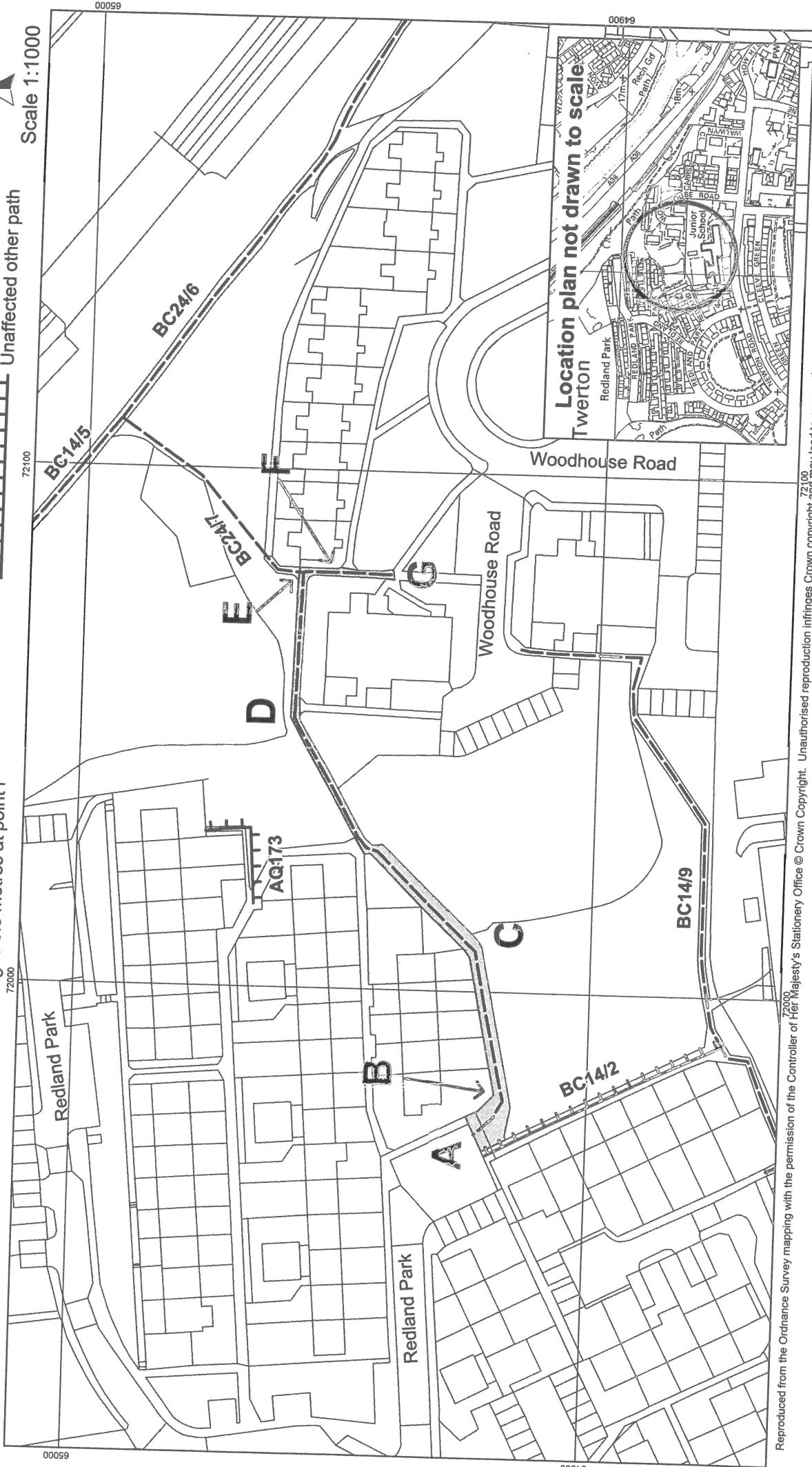
The width of the footpath to be recorded is shown shaded and varies between 1.1 metres - 7.4 metres, narrowing to 0.5 metres at point F

--- Other footpaths included in this Order

--- Unaffected other path



Scale 1:1000



# Wildlife & Countryside Act 1981

## Part 6

Bath & North East Somerset Council Public Footpath BC14/9 at Twerton Ward, Bath. City of Bath Definitive Map and Statement Modification Order (No.13 - Twerton) 2017

**Key** Footpath to be added to the Definitive Map and Statement.

**A-B-C-D-E-F-G-H-I-J-K-L**

The width of the footpath to be recorded is shown shaded and varies between 1.3 metres - 3.0 metres

ST 7196 6486

71900

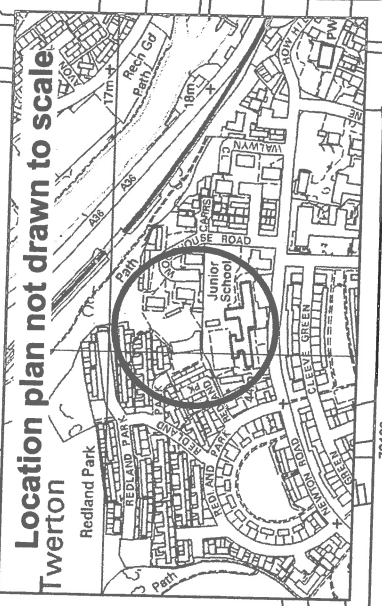
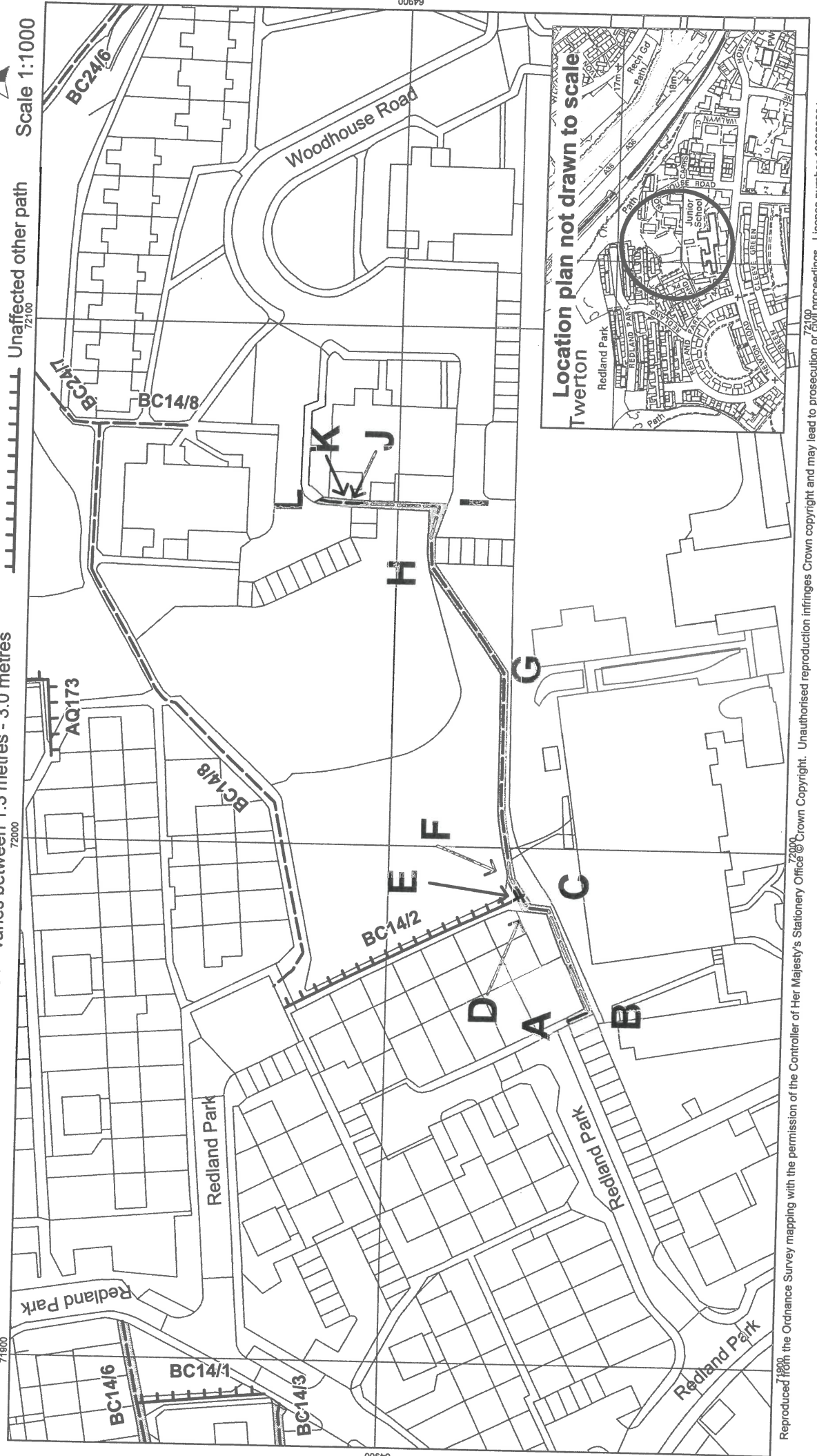
ST 7206 6491

72000

Order Map  
N  
Other footpaths included in this Order

Unaffected other path  
72100

Scale 1:1000



Location plan not drawn to scale  
Twerton

# Wildlife & Countryside Act 1981





# Part 7

Bath & North East Somerset Council

Public Footpath BC14/10 at Twerton Ward, Bath. City of Bath Definitive Map and Statement Modification Order (No.13 - Twerton) 2017

## Key

Footpath to be added to the Definitive Map and Statement.

**A**  **B**  **C**  **D**   
ST 7167 6472    ST 7172 6487

The width of the footpath to be recorded is shown shaded and varies between 1.5 metres - 3.3 metres



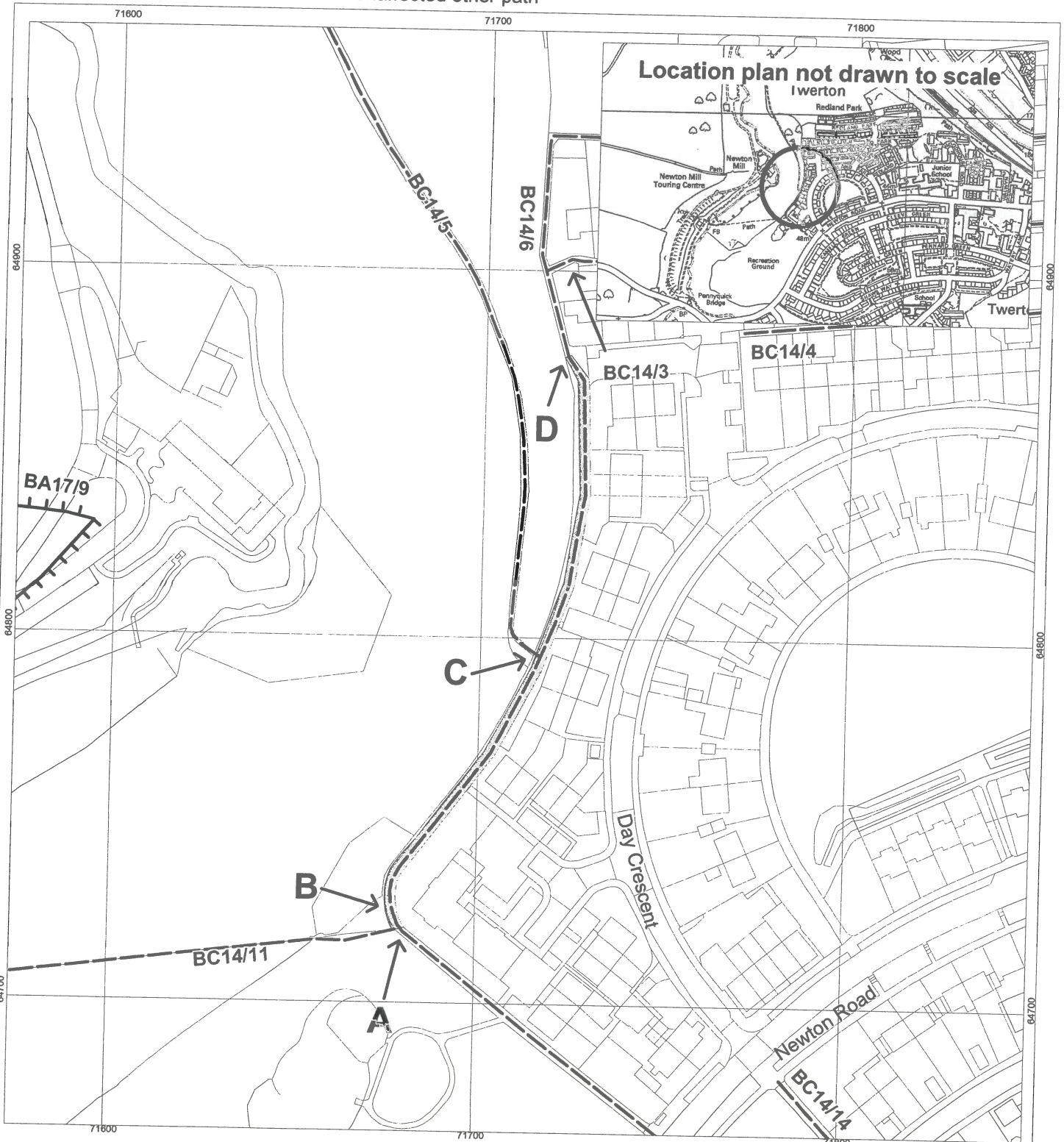
Other footpaths included in this Order

Unaffected other path

Order Map



Scale 1:1500



# Wildlife & Countryside Act 1981

## Part 8


Bath & North East Somerset Council Public Footpath BC14/11 at Twerton Ward, Bath. City of Bath Definitive Map and Statement Modification Order (No.13 - Twerton) 2017

**Key** Footpath to be added to the Definitive Map and Statement.

**A---B---G---D---E**  
ST 7146 6469 ST 7175 6466

The width of the footpath to be recorded is 1.8 metres between points B and D,  
narrowing to 1.0 metres between points A to B and 0.9 metres at point C  
The width of the footpath to be recorded is shown shaded  
between points D and E and varies between 2.9 metres - 3.1 metres

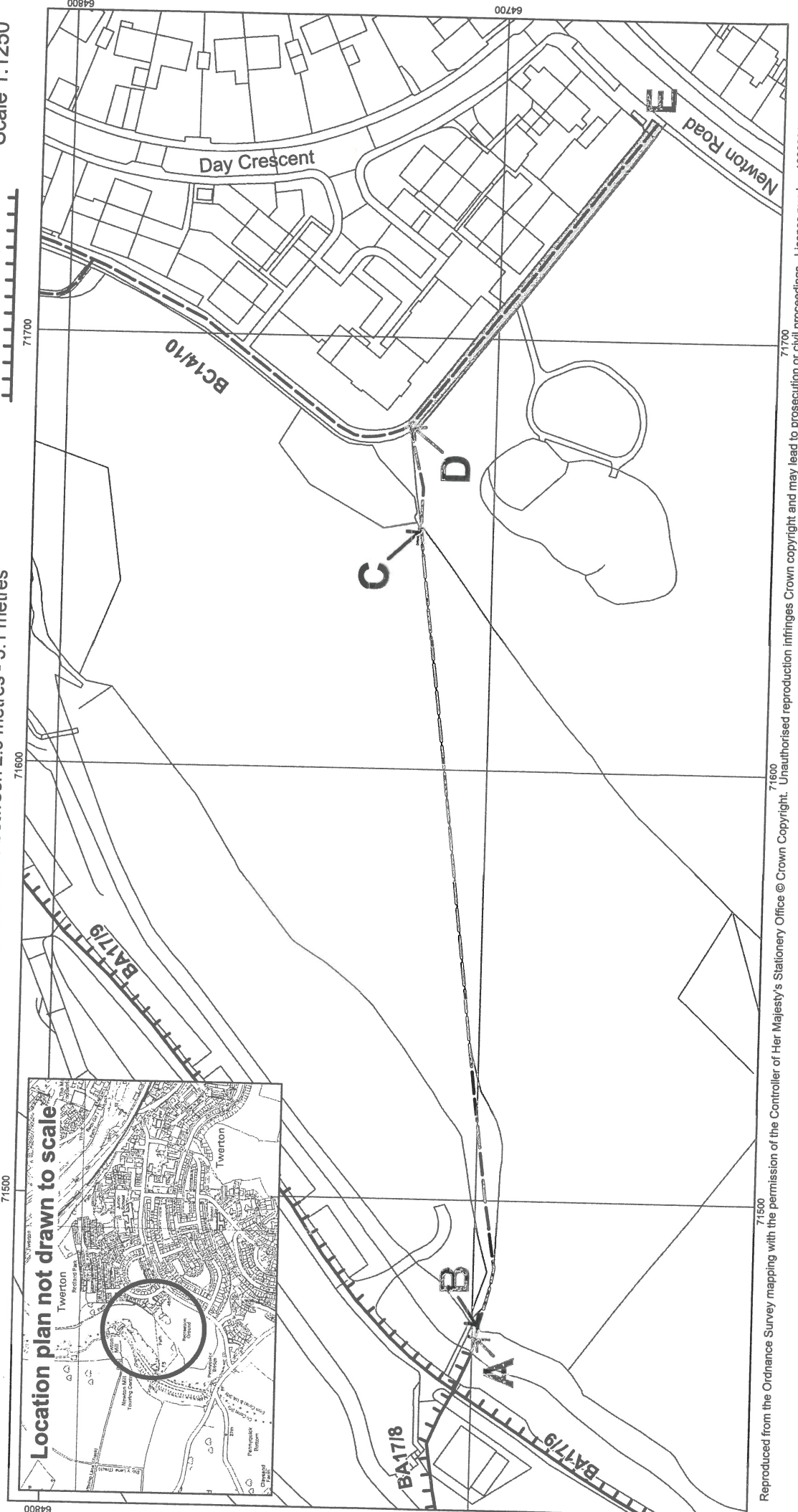
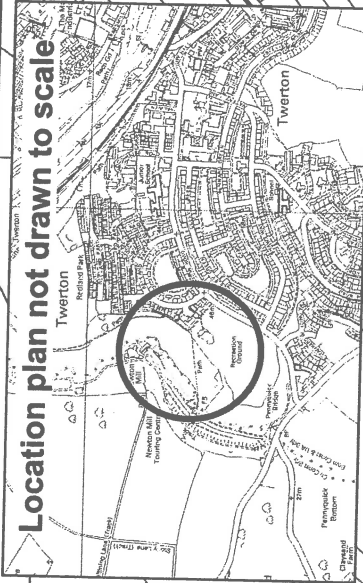
Other footpaths included  
in this Order



Order Map



Scale 1:1250



# Wildlife & Countryside Act 1981

## Part 9

Bath & North East Somerset Council Public Footpath BC14/12 at Twerton Ward, Bath. City of Bath Definitive Map and Statement Modification Order (No.13 - Twerton) 2017

### Key

Footpath to be added to the Definitive Map and Statement.



**A** ST 7193 6475 ST 7194 6472

The width of the footpath to be recorded is shown shaded and is 2.4 metres

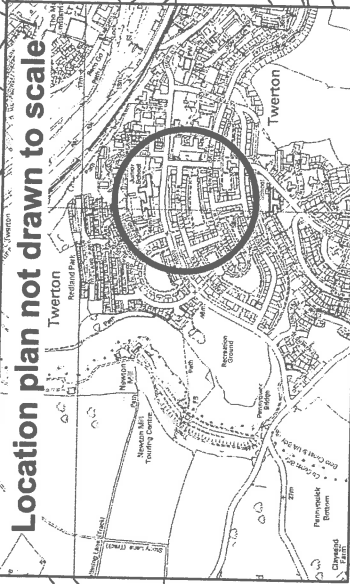
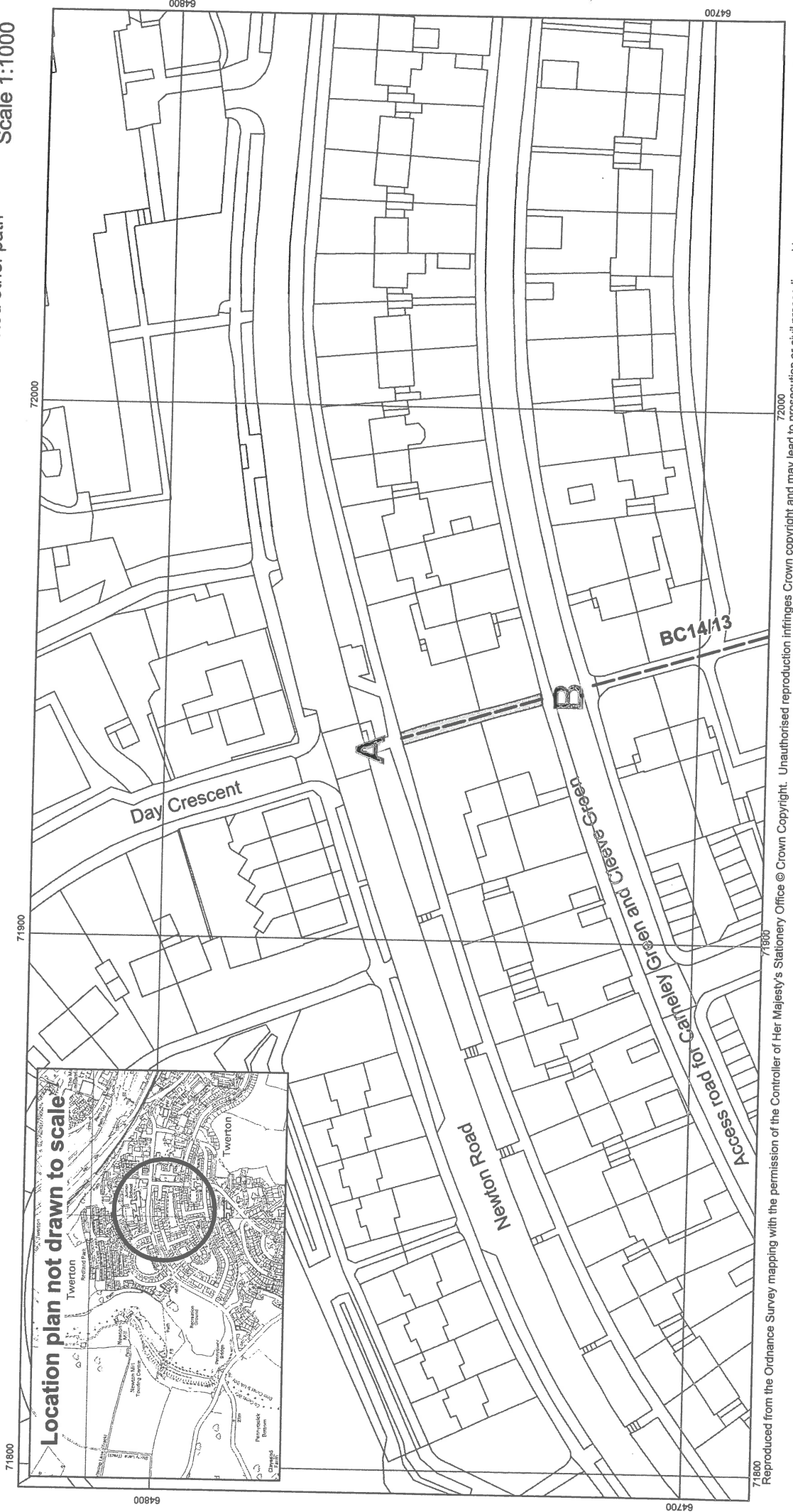
Other footpaths included in this Order



Unaffected other path



Scale 1:1000



# Wildlife & Countryside Act 1981

## Part 10

Bath & North East Somerset Council Public Footpath BC14/13 at Twerton Ward, Bath. City of Bath Definitive Map and Statement Modification Order (No.13 - Twerton) 2017

### Key

Footpath to be added to the Definitive Map and Statement.



**A**  
ST 7194 6471 ST 7197 6463

Other footpaths included in this Order



The width of the footpath to be recorded is shown shaded and varies between 2.4 metres and 6.0 metres

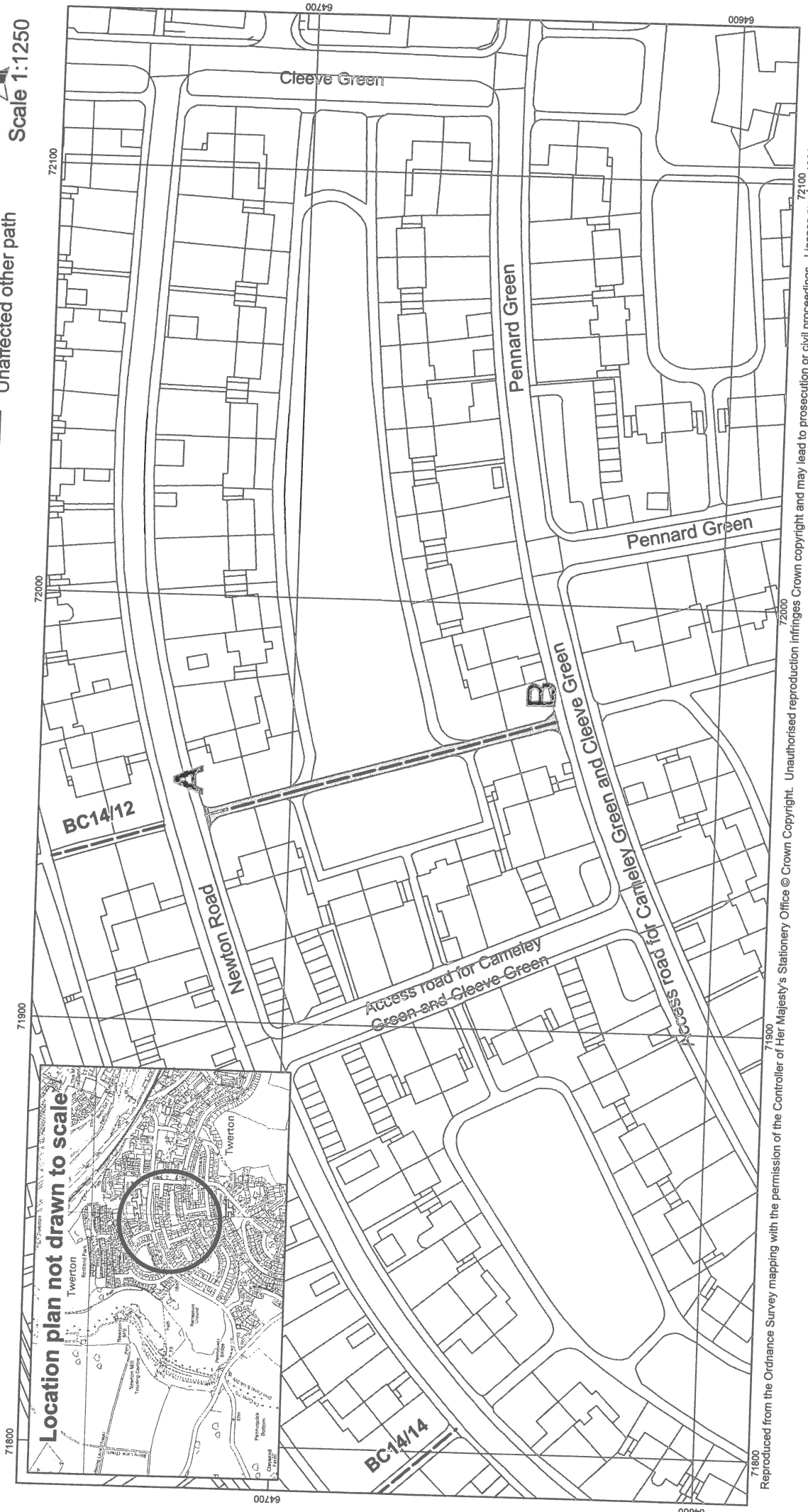


Unaffected other path

Order Map



Scale 1:1250



# Wildlife & Countryside Act 1981

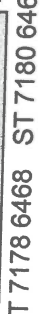
## Part 11

Bath & North East Somerset Council Public Footpath BC14/14 at Twerton Ward, Bath. City of Bath Definitive Map and Statement Modification Order (No.13 - Twerton) 2017

### Key

Footpath to be added to the Definitive Map and Statement.

**A** 

**B** 

The width of the footpath to be recorded is shown shaded and varies between 3.0 metres - 6.1 metres

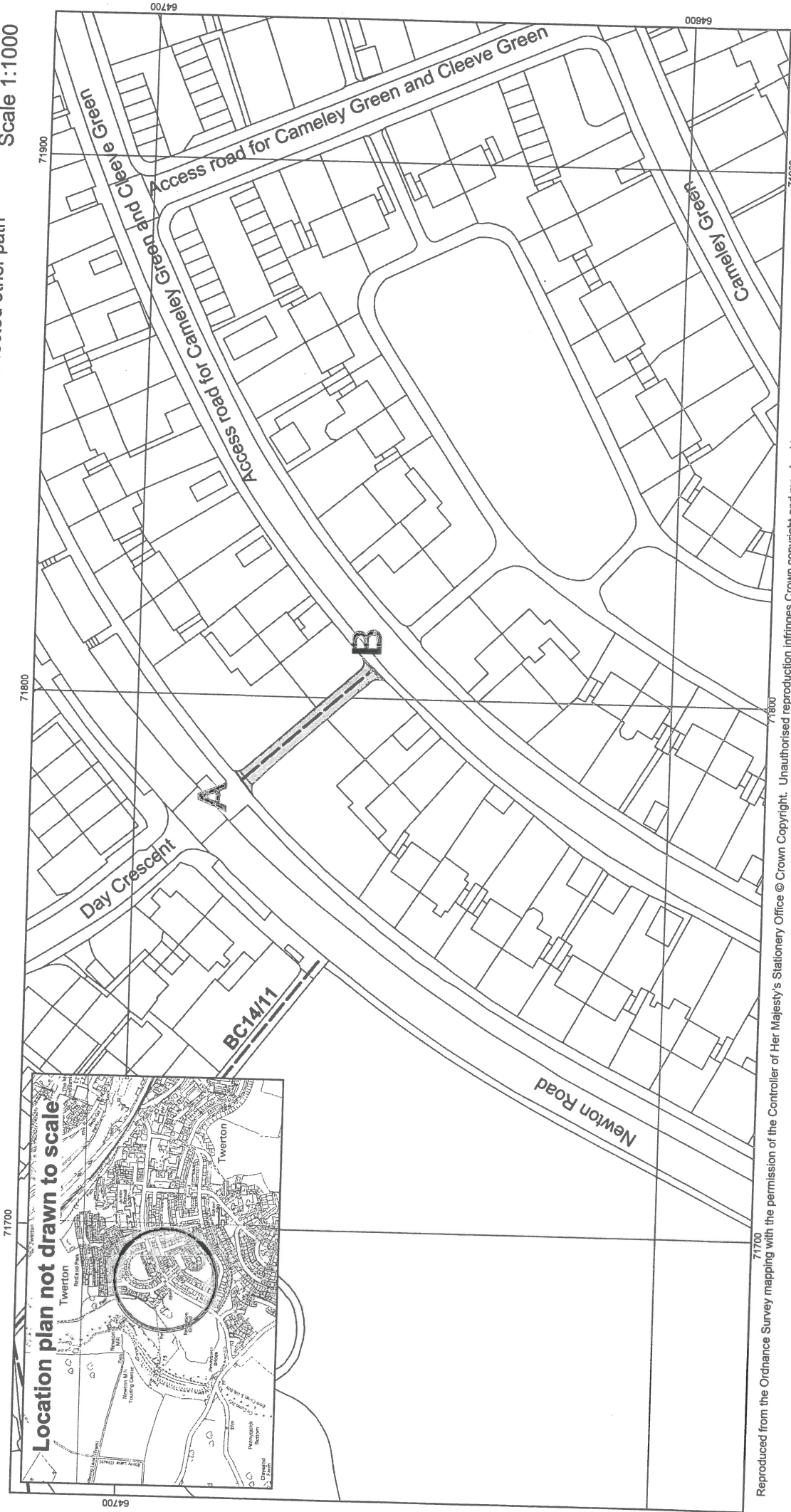
 Other footpaths included in this Order

 Unaffected other path

Order Map



Scale 1:1000





# Wildlife & Countryside Act 1981

## Part 12

Bath & North East Somerset Council Public Footpath BC14/15 at Twerton Ward, Bath. City of Bath Definitive Map and Statement Modification Order (No.13 - Twerton) 2017

### Key

Footpath to be added to the Definitive Map and Statement.



**A**

ST 7171 6456 ST 7174 6455

Other footpaths included in this Order



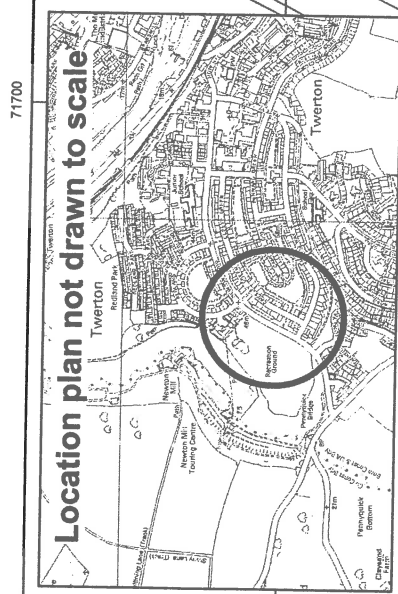
Unaffected other path



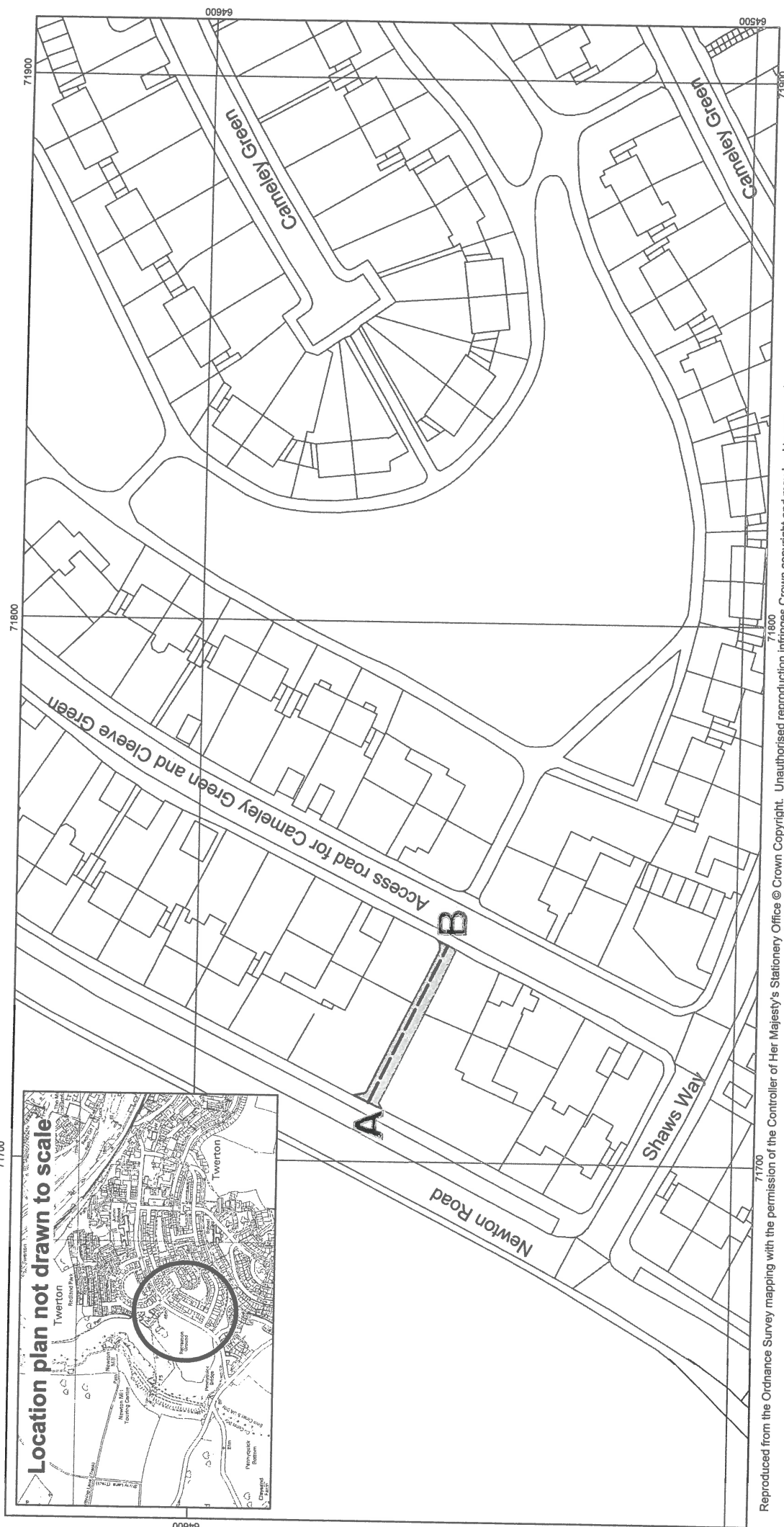
The width of the footpath to be recorded is shown shaded and varies between 3.0 metres - 6.2 metres



Scale 1:1000



Location plan not drawn to scale



# Wildlife & Countryside Act 1981

## Part 13

Bath & North East Somerset Council Public Footpath BC14/16 at Twerton Ward, Bath. City of Bath Definitive Map and Statement Modification Order (No.13 - Twerton) 2017

### Key

Footpath to be added to the Definitive Map and Statement.



ST 7166 6448

ST 7210 6453

The width of the footpath to be recorded  
2.0 metres - 5.0 metres



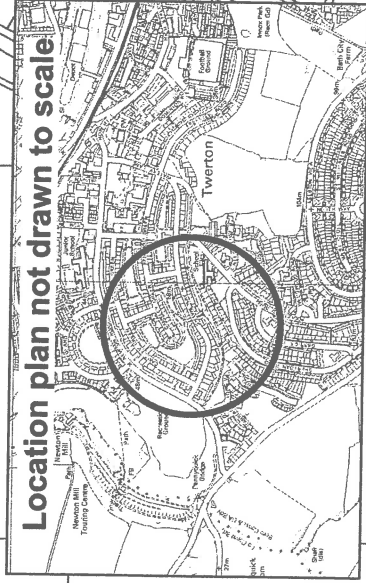
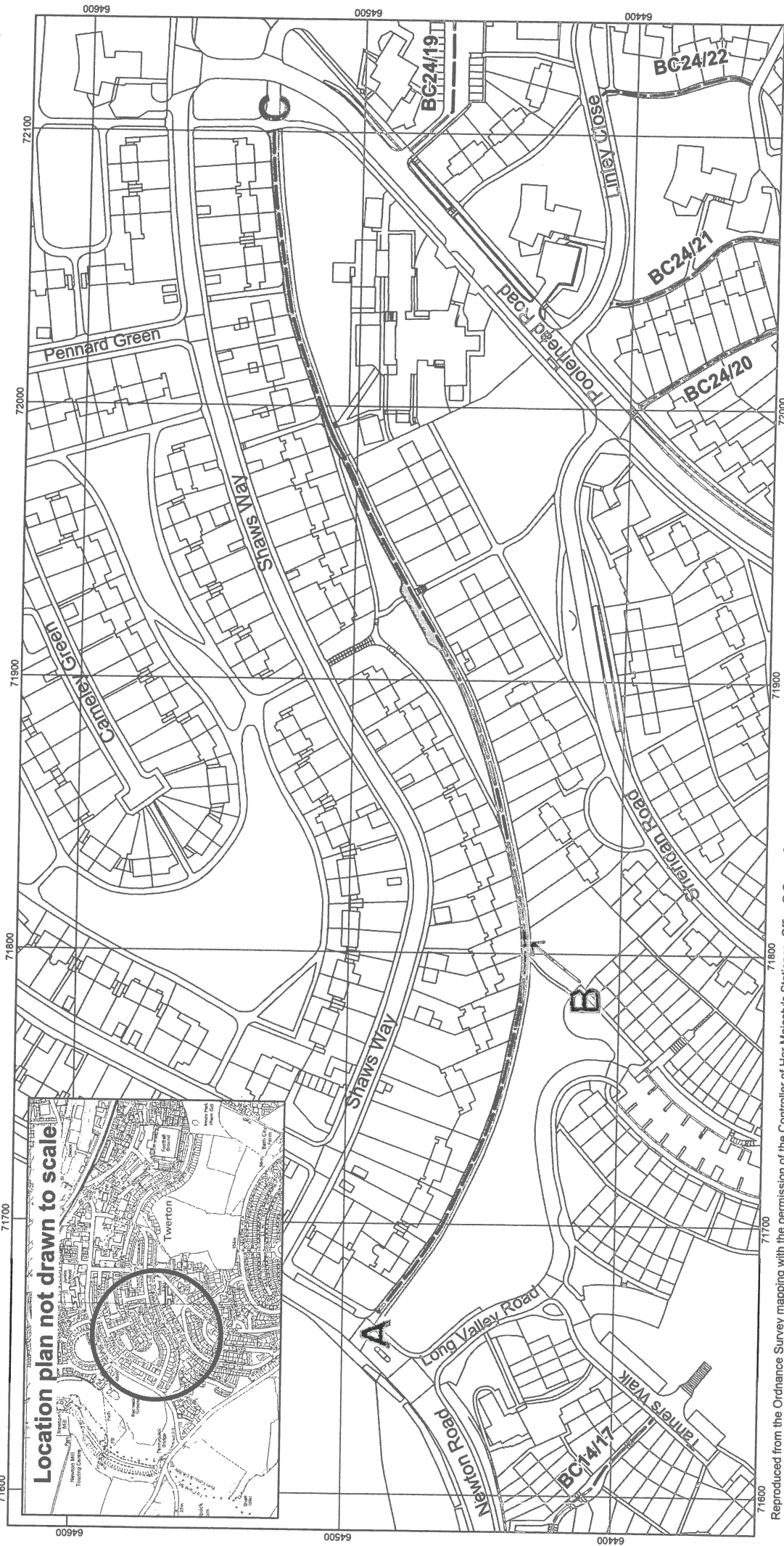
Order Map



Unaffected other path



Scale 1:2000



# Wildlife & Countryside Act 1981

# Part 14

Bath & North East Somerset Council

Public Footpath BC14/18 at Twerton Ward, Bath. City of Bath Definitive Map and Statement Modification Order (No.13 - Twerton) 2017

## Key

Footpath to be added to the Definitive Map and Statement.

**A**  **B**  **C**  **D**  **E**  **F**  
ST 7171 6431      ST 7177 6429

The width of the footpath to be recorded is shown shaded and varies between 2.0 metres - 5.3 metres



Other footpaths included in this Order

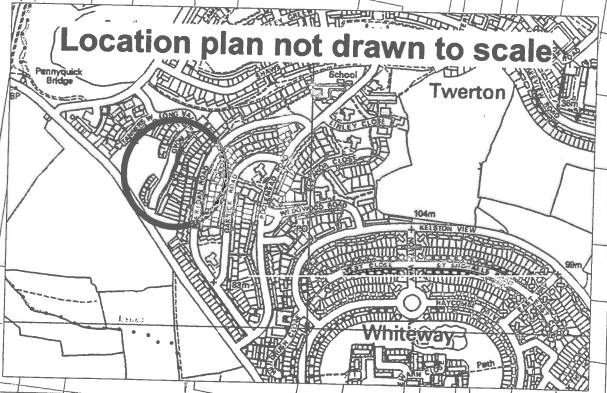


Unaffected other path

Order Map



Scale 1:1000



# Wildlife & Countryside Act 1981

# Part 15

Bath & North East Somerset Council

Public Footpath BC14/19 at Twerton Ward, Bath. City of Bath Definitive Map and Statement Modification Order (No.13 - Twerton) 2017

## Key

Footpath to be added to the Definitive Map and Statement.

**A**  **B**  **C**  
ST 7178 6428    ST 7180 6434

The width of the footpath to be recorded is shown shaded and varies between 1.6 metres - 2.5 metres



Other footpaths included in this Order

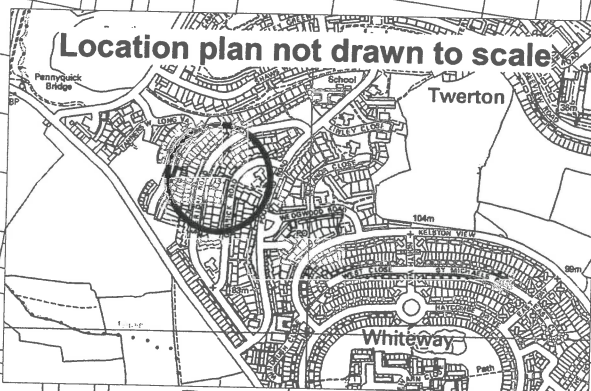
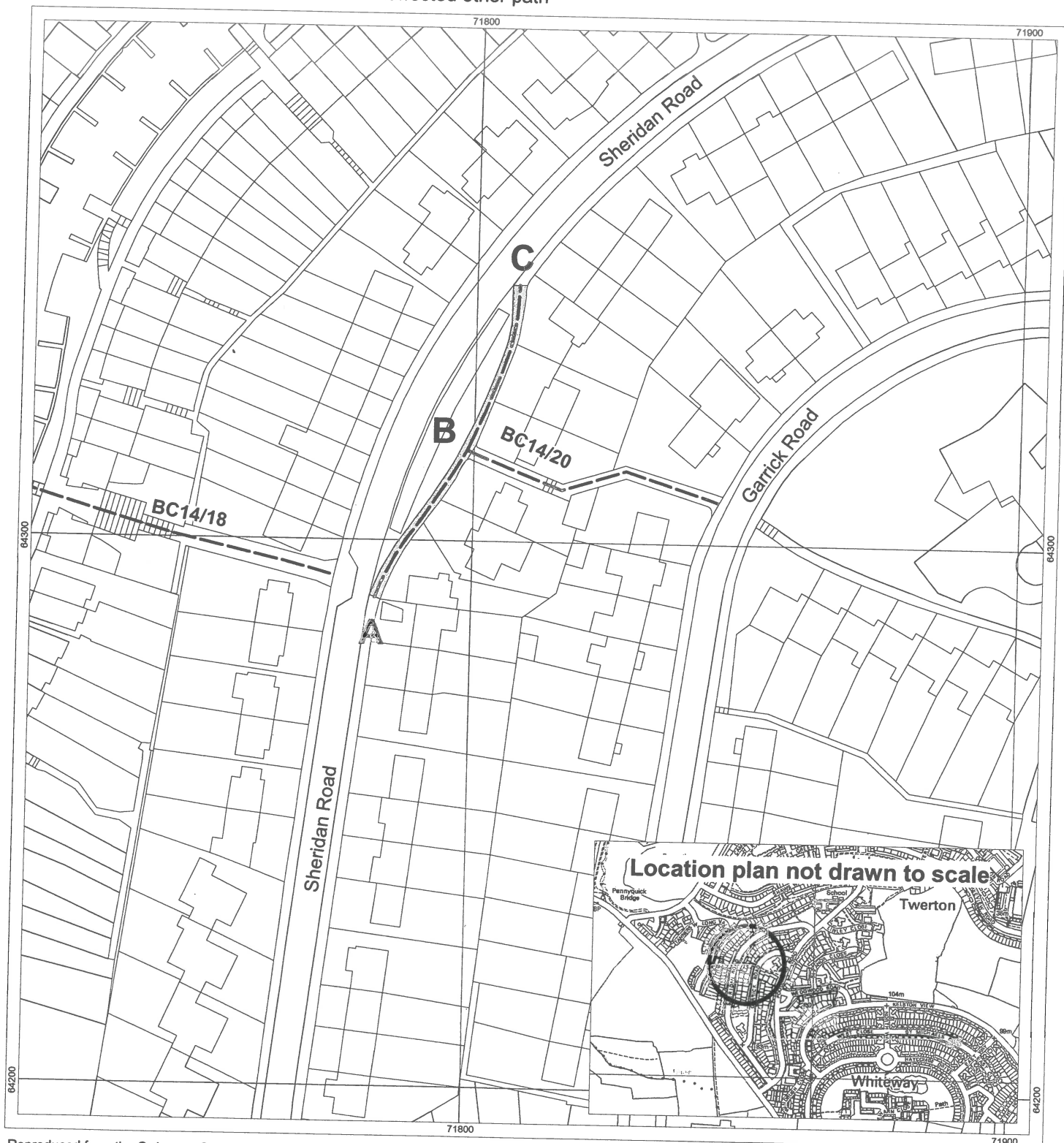


Unaffected other path

Order Map



Scale 1:1000



# Wildlife & Countryside Act 1981

# Part 16

Bath & North East Somerset Council

Public Footpath BC14/20 at Twerton Ward, Bath. City of Bath Definitive Map and Statement Modification Order (No.13 - Twerton) 2017

## Key

Footpath to be added to the Definitive Map and Statement.

Order Map

**A**  **B**  **C**  **D**  **E**  **F**  
ST 7179 6431    ST 7184 6430

The width of the footpath to be recorded is shown shaded and varies between 1.6 metres - 4.9 metres



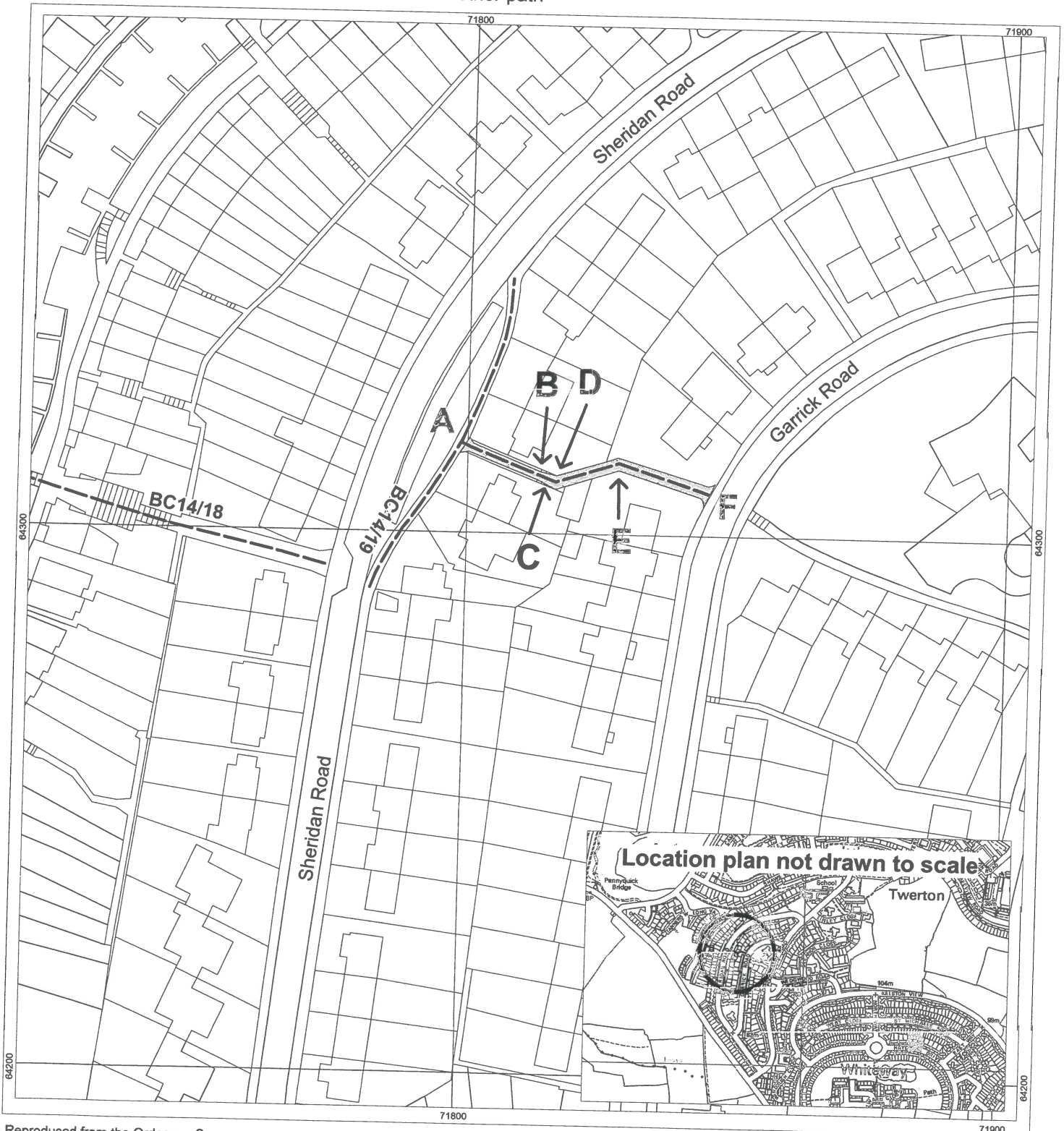
Scale 1:1000



Other footpaths included in this Order



Unaffected other path



# Wildlife & Countryside Act 1981 Part 17

Bath & North East Somerset Council  
Public Footpath BC14/21 at Twerton Ward, Bath. City of Bath Definitive Map and Statement  
Modification Order (No.13 - Twerton) 2017

## Key

Footpath to be added to the Definitive Map and Statement.

**A**  **B**  **C**  
ST 7177 6416 ST 7182 6417

The width of the footpath to be recorded is shown shaded and varies between 1.8 metres - 3.8 metres



Other footpaths included in this Order



Unaffected other path

Order Map



Scale 1:1000



# Wildlife & Countryside Act 1981

# Part 18

Bath & North East Somerset Council

Public Footpath BC14/22 at Twerton Ward, Bath. City of Bath Definitive Map and Statement Modification Order (No.13 - Twerton) 2017

## Key

Footpath to be added to the Definitive Map and Statement.

**A**  **B**  **C**  **D**  **E**  **F**  
ST 7193 6417    ST 7198 6413

The width of the footpath to be recorded is shown shaded and varies between 1.2 metres - 2.1 metres



Other footpaths included in this Order

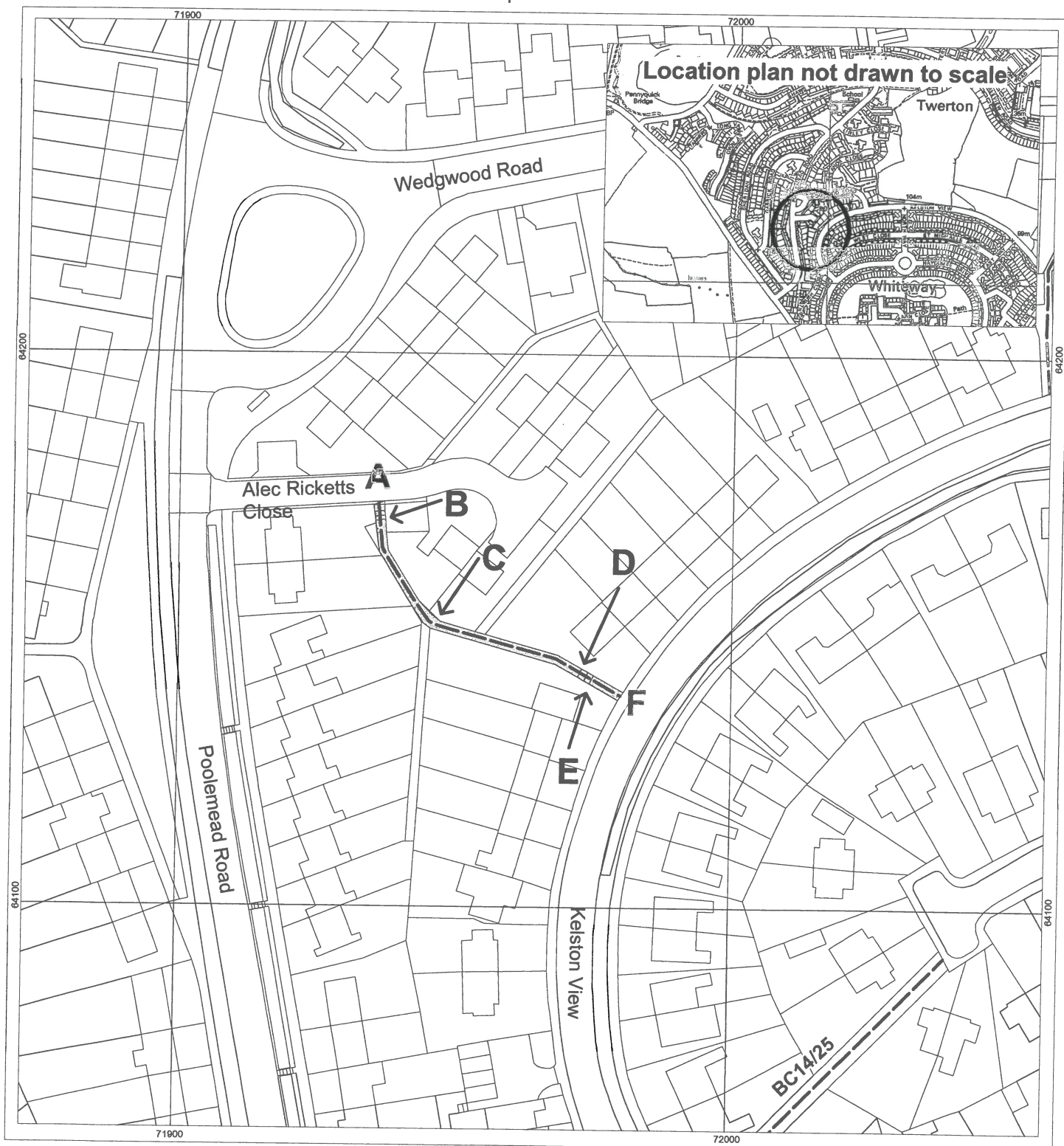


Unaffected other path

Order Map



Scale 1:1000



# Wildlife & Countryside Act 1981

# Part 19

Bath & North East Somerset Council

Public Footpath BC14/23 at Twerton Ward, Bath. City of Bath Definitive Map and Statement  
Modification Order (No.13 - Twerton) 2017

## Key

Footpath to be added to the Definitive Map and Statement.

**A**  **B**  **C**  **D**  
ST 7175 6409 ST 7178 6411

The width of the footpath to be recorded is shown shaded and varies between 1.7 metres - 2.6 metres



Other footpaths included in this Order



Unaffected other path

Order Map



Scale 1:1000





# Wildlife & Countryside Act 1981

# Part 20

Bath & North East Somerset Council

Public Footpath BC14/24 at Twerton Ward, Bath. City of Bath Definitive Map and Statement  
Modification Order (No.13 - Twerton) 2017

## Key

Footpath to be added to the Definitive Map and Statement.

**A**  **B**  **C**  
ST 7193 6403    ST 7197 6404

The width of the footpath to be recorded is shown shaded and varies between 1.8 metres - 4.9 metres



Other footpaths included in this Order

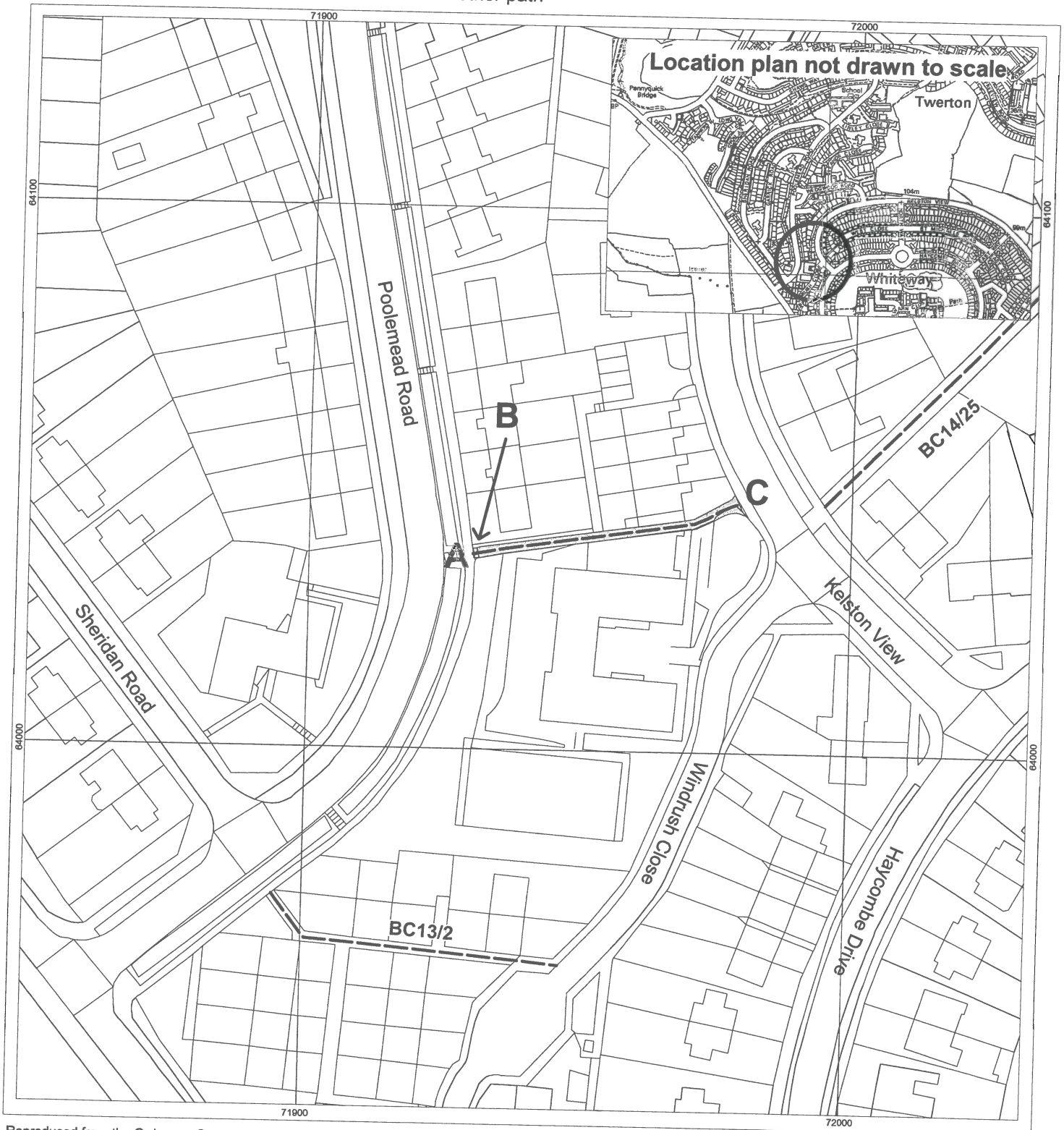


Unaffected other path

Order Map



Scale 1:1000



# Wildlife & Countryside Act 1981


# Part 21

Bath & North East Somerset Council

Public Footpath BC14/25 at Twerton Ward, Bath. City of Bath Definitive Map and Statement  
Modification Order (No.13 - Twerton) 2017

## Key

Footpath to be added to the Definitive Map and Statement.

**A**  **B**  
ST 7199 6404 ST 7203 6409

The width of the footpath to be recorded is shown shaded and varies between 2.8 metres - 3.1 metres



Other footpaths included in this Order



Unaffected other path

Order Map



Scale 1:1000

