

WILDLIFE AND COUNTRYSIDE ACT 1981

0807

CITY OF BATH DEFINITIVE MAP AND STATEMENT

Bath and North East Somerset Council (City of Bath Definitive Map and Statement Modification Order) (No. 8 – Abbey) 2008

This Order is made by Bath and North East Somerset Council under section 53(2)(b) of the Wildlife and Countryside Act 1981 ('the Act') because it appears to that authority that the City of Bath Definitive Map and Statement require modification in consequence of the occurrence of an event specified in section 53(3)(c)(i), namely, that rights of way which are not shown on the map and statement subsist or are reasonably alleged to subsist over land in the area to which the maps relate, being rights of way to which this Part applies.

The authority has consulted with every local authority whose area includes the land to which the order relates. The Bath and North East Somerset Council hereby order that:

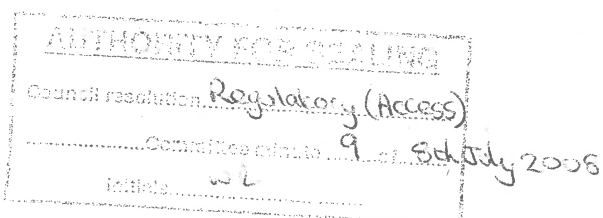
1. For the purposes of this order the relevant date is 8th July 2008.
2. The City of Bath Definitive Map and Statement shall be modified as described in Part I and Part II of the Schedule and shown on the maps attached to the Order.
3. This order shall take effect on the date it is confirmed and may be cited as the Bath and North East Somerset Council (City of Bath Definitive Map and Statement Modification Order) (No. 8 – Abbey) 2008.

Given under the Common Seal of the Bath and North East Somerset Council the 13th day of August 2008.

The COMMON SEAL of the
BATH AND NORTH EAST SOMERSET
COUNCIL
was hereunto affixed
in the presence of:-

AK Brookes

Authorised signatory



numbered AQ417 annexed to this order, the number of this footpath to be known as BC44/16.

AQ419

A footpath in Bath and North East Somerset running from point A at Grid Reference ST 7499 6470 on Bath Street and continuing in a southerly direction for a distance of approximately 13m to where it finishes on Bilbury Lane at point B at Grid Reference ST 7499 6468 and shown by a broken black line with short intervals marked A–B on the map numbered AQ419 annexed to this order, the number of this footpath to be known as BC44/18.

AQ420

A footpath in Bath and North East Somerset running from point A at Grid Reference ST 7490 6466 on Westgate Buildings and continuing in a north-easterly direction for a distance of approximately 40m to where it finishes at bollards on Hot Bath Street at point B at Grid Reference ST 7494 6467 and shown by a broken black line with short intervals marked A–B on the map numbered AQ420 annexed to this order, the number of this footpath to be known as BC44/17.

AQ421

A footpath in Bath and North East Somerset running from point A at Grid Reference ST 7497 6455 on St James's Parade and continuing in a north-north-easterly direction for a distance of approximately 36m to where it finishes on Lower Borough Walls at point B at Grid Reference ST 7498 6459 and shown by a broken black line with short intervals marked A–B on the map numbered AQ421 annexed to this order, the number of this footpath to be known as BC44/19.

AQ424

A footpath in Bath and North East Somerset running from point A at Grid Reference ST 7501 6494 on New Bond Street and continuing in a southerly direction for a distance of approximately 35m to where it finishes on Upper Borough Walls at point B at Grid Reference ST 7501 6491 and shown by a broken black line with short intervals marked A–B on the map numbered AQ424 annexed to this order, the number of this footpath to be known as BC54/1.

AQ426a

A footpath in Bath and North East Somerset running from point A at Grid Reference ST 7501 6490 on Upper Borough Walls and continuing in a southerly direction for a distance of approximately 2m to steps at point B at Grid Reference ST 75019 64902. The footpath continues down the steps for a distance of approximately 1m to point C at Grid Reference ST 75019 64901. The footpath continues for a distance of approximately 33m to where it finishes on Northumberland Place at point D at Grid Reference ST 7502 6486 and shown by a broken black line with short intervals marked A–B–C–D on the map numbered AQ426 & AQ428 annexed to this order, the number of this footpath to be known as BC54/2.

AQ426b

A footpath in Bath and North East Somerset running from point E at Grid Reference ST 7502 6486 on Northumberland Place and continuing in a southerly direction for a distance of approximately 78m to where it finishes at a bollard on Cheap Street at point F at Grid Reference ST 7503 6479 and shown by a broken black line with short intervals marked E–F on the map numbered AQ426 & AQ428 annexed to this order, the number of this footpath to be known as BC54/4.

C-D on the map numbered AQ431a annexed to this order, the number of this footpath to be known as BC54/17.

AQ432

A footpath in Bath and North East Somerset running from bollards at point A at Grid Reference ST 7510 6471 on York Street and continuing in a north-north-westerly direction for a distance of approximately 28m to point B at Grid Reference ST 7509 6474 where the direction changes to easterly. The footpath continues for a distance of approximately 28m to point C at Grid Reference ST 7512 6474 where the direction changes to southerly. The footpath continues for a distance of approximately 22m to bollards where it finishes on York Street at point D at Grid Reference ST 7512 6472 and shown by a broken black line with short intervals marked A-B-C-D on the map numbered AQ432 annexed to this order, the number of this footpath to be known as BC54/16.

AQ433

A footpath in Bath and North East Somerset running from point A at Grid Reference ST 7512 6471 on York Street and continuing in a southerly direction for a distance of approximately 28m to bollards where it finishes on Abbey Green at point B at Grid Reference ST 7512 6468 and shown by a broken black line with short intervals marked A-B on the map numbered AQ433 annexed to this order, the number of this footpath to be known as BC54/18.

AQ435

A footpath in Bath and North East Somerset running from point A at Grid Reference ST 7513 6468 on Abbey Green and continuing in an easterly direction for a distance of approximately 57m to where it finishes on North Parade at point B at Grid Reference ST 7518 6469 and shown by a broken black line with short intervals marked A-B on the map numbered AQ435 annexed to this order, the number of this footpath to be known as BC54/19.

AQ436

A footpath in Bath and North East Somerset running from bollards at point A at Grid Reference ST 7532 6462 on South Parade and continuing in a northerly direction for a distance of approximately 69m to bollards where it finishes on North Parade at point B at Grid Reference ST 7531 6469 and shown by a broken black line with short intervals marked A-B on the map numbered AQ436 annexed to this order, the number of this footpath to be known as BC54/22.

AQ437

A footpath in Bath and North East Somerset running from point A at Grid Reference ST 7515 6494 on footpath AQ192 and continuing in a north-north-easterly direction for a distance of approximately 50m to where it finishes on North Parade Passage at point B at Grid Reference ST 7516 6468 and shown by a broken black line with short intervals marked A-B on the map numbered AQ437 annexed to this order, the number of this footpath to be known as BC54/20.

AQ439

A footpath in Bath and North East Somerset running from point A at Grid Reference ST 7513 6467 on Abbey Green and continuing in an east-south-easterly direction for a distance of approximately 31m to where it finishes on North Parade Buildings at point B at Grid Reference ST 7516 6466 and shown by a broken black line with short intervals marked A-B

PART II

Modification of Definitive Statement
Variation of particulars of path or way

Path Number: A12a

Status: Footpath

Length: Approximately 17m

Ward / Parish: Kingsmead

Width: Varies between 2.0m – 6.8m, as shown shaded on the plan included in the Order: Bath and North East Somerset Council, City of Bath Definitive Map and Statement Modification Order (No.8 - Abbey) 2008.

Description of Route			
From		To	
County Road or Right of Way	Grid Reference	County Road or Right of Way	Grid Reference
Union Street	ST 7501 6484	Union Passage	ST 7502 6485

General Description:

The footpath starts on Union Street and continues along a path surfaced with stone paving flags in an easterly direction for a distance of approximately 17m to where it finishes on Union Passage.

Non Conclusive Evidence	Conclusive Evidential Provisions	
Survey Date: 13/08/07	Conditions and Limitations	Position
New Path Number: BC54/5 Reason for inclusion: <u>Definitive Map Modification Order to be made under s53(3)(c)(i) Wildlife and Countryside Act 1981.</u> Bath and North East Somerset Council, City of Bath Definitive Map and Statement Modification Order (No.8 - Abbey) 2008.		

Modification of Definitive Statement

Path Number: AQ414

Status: Footpath
Length: Approximately 94m
Ward / Parish: Abbey
Width: Varies between 3.2m – 7.0m, as shown shaded on the plan included in the Order: Bath and North East Somerset Council, City of Bath Definitive Map and Statement Modification Order (No.8 - Abbey) 2008.

Description of Route			
From		To	
County Road or Right of Way	Grid Reference	County Road or Right of Way	Grid Reference
Upper Borough Walls	ST 7492 6486	Westgate Street	ST 7493 6477
		S	

General Description:

The footpath starts on Upper Borough Walls and continues along a path surfaced with stone paving flags in a southerly direction for a distance of approximately 94m to bollards where it finishes on Westgate Street.

Non Conclusive Evidence	Conclusive Evidential Provisions	
Survey Date: 13/08/07	Conditions and Limitations	Position
New Path Number: BC44/14 Reason for inclusion: Definitive Map Modification Order to be made under s53(3)(c)(i) Wildlife and Countryside Act 1981. Bath and North East Somerset Council, City of Bath Definitive Map and Statement Modification Order (No.8 - Abbey) 2008.	Bollards	ST 7493 6477

Modification of Definitive Statement

Path Number: **AQ417**

Status: Footpath
Length: Approximately 44m
Ward / Parish: Abbey
Width: Varies between 3.1m – 5.2m, as shown shaded on the plan included in the Order: Bath and North East Somerset Council, City of Bath Definitive Map and Statement Modification Order (No.8 - Abbey) 2008.

Description of Route			
From		To	
County Road or Right of Way	Grid Reference	County Road or Right of Way	Grid Reference
Westgate Street	ST 7488 6470	Hot Bath Street	ST 7492 6472
		NE	

General Description:

The footpath starts on Westgate Street and continues along a path surfaced with stone paving flags in a north-easterly direction for a distance of approximately 44m to where it finishes on Hot Bath Street.

Non Conclusive Evidence		Conclusive Evidential Provisions	
Conditions and Limitations		Position	Width
Survey Date: 13/08/07 New Path Number: BC44/16 Reason for inclusion: Definitive Map Modification Order to be made under s53(3)(c)(i) Wildlife and Countryside Act 1981. Bath and North East Somerset Council, City of Bath Definitive Map and Statement Modification Order (No.8 - Abbey) 2008.			

Modification of Definitive Statement

Path Number: AQ420

Status: Footpath

Length: Approximately 40m

Ward / Parish: Abbey

Width: Varies between 4.7m – 8.1m, as shown shaded on the plan included in the Order: Bath and North East Somerset Council, City of Bath Definitive Map and Statement Modification Order (No.8 - Abbey) 2008.

Description of Route			
From		To	
County Road or Right of Way	Grid Reference	County Road or Right of Way	Grid Reference
Westgate Buildings	ST 7490 6466	Hot Bath Street	ST 7494 6467
		NE	

General Description:

The footpath starts on Westgate Buildings and continues along a path surfaced with stone paving flags in a north-easterly direction for a distance of approximately 40m to where it finishes at bollards on Hot Bath Street.

Non Conclusive Evidence	Conclusive Evidential Provisions	
Survey Date: 13/08/07	Conditions and Limitations	Position
New Path Number: BC44/17 Reason for inclusion: Definitive Map Modification Order to be made under s53(3)(c)(i) Wildlife and Countryside Act 1981. Bath and North East Somerset Council, City of Bath Definitive Map and Statement Modification Order (No.8 - Abbey) 2008.	Bollards	ST 7494 6467
		Width

Modification of Definitive Statement

Path Number: **AQ424**

Status: Footpath
Length: Approximately 35m
Ward / Parish: Abbey
Width: Varies between 3.1m – 7.1m, as shown shaded on the plan included in the Order: Bath and North East Somerset Council, City of Bath Definitive Map and Statement Modification Order (No.8 - Abbey) 2008.

Description of Route			
From		To	
County Road or Right of Way	Grid Reference	County Road or Right of Way	Grid Reference
New Bond Street	ST 7501 6494	Upper Borough Walls	ST 7501 6491
		S	

General Description:

The footpath starts on New Bond Street and continues along a path surfaced with stone paving flags in a southerly direction for a distance of approximately 35m to where it finishes on Upper Borough Walls.

Non Conclusive Evidence		Conclusive Evidential Provisions	
Survey Date:	Conditions and Limitations	Position	Width
13/08/07 New Path Number: BC54/1 Reason for inclusion: <u>Definitive Map Modification Order</u> to be made under s53(3)(c)(i) Wildlife and Countryside Act 1981. Bath and North East Somerset Council, City of Bath Definitive Map and Statement Modification Order (No. 8 - Abbey) 2008.			

Modification of Definitive Statement

Path Number: **AQ426b**

Status: Footpath

Length: Approximately 78m

Ward / Parish: Abbey

Width: Varies between 3.7m – 7.1m, as shown shaded on the plan included in the Order: Bath and North East Somerset Council, City of Bath Definitive Map and Statement Modification Order (No.8 - Abbey) 2008.

Description of Route			
From		To	
County Road or Right of Way	Grid Reference	County Road or Right of Way	Grid Reference
Northumberland Place	ST 7502 6486	Cheap Street	ST 7503 6479
		S	

General Description:

The footpath starts on Northumberland Place and continues along a path surfaced with stone paving flags in a southerly direction for a distance of approximately 78m to where it finishes at a bollard on Cheap Street.

Non Conclusive Evidence	Conclusive Evidential Provisions	
Survey Date: 13/08/07	Conditions and Limitations	Position Width
<p>New Path Number: BC54/4</p> <p>Reason for inclusion: <u>Definitive Map Modification Order</u> to be made under s53(3)(c)(i) Wildlife and Countryside Act 1981. Bath and North East Somerset Council, City of Bath Definitive Map and Statement Modification Order (No.8 - Abbey) 2008.</p>	Bollard	ST 7503 6479

Modification of Definitive Statement

Path Number: **AQ429a**

Status: Footpath
Length: Approximately 69m
Ward / Parish: Abbey
Width: Varies between 12.5m – 28.1m, as shown shaded on the plan included in the Order: Bath and North East Somerset Council, City of Bath Definitive Map and Statement Modification Order (No.8 - Abbey) 2008.

Description of Route				
From		General Direction	To	
County Road or Right of Way	Grid Reference		County Road or Right of Way	Grid Reference
Stall Street	ST 7502 6474	NE	Footpath AQ429c	ST 7508 6476

General Description:

The footpath starts on Stall Street and continues along a path surfaced with stone paving flags in a north-easterly direction for a distance of approximately 69m to where it finishes on footpath AQ429c.

Non Conclusive Evidence		Conclusive Evidential Provisions	
Survey Date:	New Path Number:	Conditions and Limitations	Position
13/08/07	BC54/13		
Reason for inclusion: Definitive Map Modification Order to be made under s53(3)(c)(i) Wildlife and Countryside Act 1981. Bath and North East Somerset Council, City of Bath Definitive Map and Statement Modification Order (No.8 - Abbey) 2008.			

Modification of Definitive Statement

Path Number: **AQ429c**

Status: Footpath
Length: Approximately 77m
Ward / Parish: Abbey
Width: Varies between 3.9m – 7.8m, as shown shaded on the plan included in the Order: Bath and North East Somerset Council, City of Bath Definitive Map and Statement Modification Order (No.8 - Abbey) 2008.

Description of Route			
From		To	
County Road or Right of Way	Grid Reference	County Road or Right of Way	Grid Reference
Kingston Parade	ST 7509 6474	High Street	ST 7511 6479
General Direction		NE	

General Description:

The footpath starts on Kingston Parade and continues along a path surfaced with stone paving flags in a northerly direction for a distance of approximately 39m to where the direction changes to easterly. The footpath continues for a distance of approximately 32m to where the direction changes to northerly. The footpath continues for a distance of approximately 6m to where it finishes on High Street.

Non Conclusive Evidence		Conclusive Evidential Provisions	
Survey Date:	Conditions and Limitations	Position	Width
13/08/07 New Path Number: BC54/15 Reason for inclusion: Definitive Map Modification Order to be made under s53(3)(c)(i) Wildlife and Countryside Act 1981. Bath and North East Somerset Council, City of Bath Definitive Map and Statement Modification Order (No.8 - Abbey) 2008.			

Modification of Definitive Statement

Path Number: **AQ431a**

Status: Footpath
Length: 58m
Ward / Parish: Abbey
Width: Varies between 4.8m – 13.2m, as shown shaded on the plan included in the Order: Bath and North East Somerset Council, City of Bath Definitive Map and Statement Modification Order (No.8 - Abbey) 2008.

Description of Route			
From		To	
County Road or Right of Way	Grid Reference	County Road or Right of Way	Grid Reference
Kingston Parade	ST 7512 6474	Orange Grove	ST 7516 6476
		NE	

General Description:

The footpath starts on Kingston Parade and continues along a path surfaced with stone paving flags in an easterly direction for a distance of approximately 39m to where the direction changes to north-easterly. The footpath continues for a distance of approximately 5m to where the direction changes to northerly. The footpath continues for a distance of approximately 14m to where it finishes on Orange Grove.

Non Conclusive Evidence		Conclusive Evidential Provisions	
Survey Date: 13/08/07	New Path Number: BC54/17	Conditions and Limitations	Position
<p>Reason for inclusion: Definitive Map Modification Order to be made under s53(3)(c)(i) Wildlife and Countryside Act 1981. Bath and North East Somerset Council, City of Bath Definitive Map and Statement Modification Order (No.8 - Abbey) 2008.</p>			

Modification of Definitive Statement

Path Number: **AQ433**

Status: Footpath
Length: 28m
Ward / Parish: Abbey

Width: Varies between 5.8m – 8.1m, as shown shaded on the plan included in the Order: Bath and North East Somerset Council, City of Bath Definitive Map and Statement Modification Order (No.8 - Abbey) 2008.

Description of Route			
From		To	
County Road or Right of Way	Grid Reference	County Road or Right of Way	Grid Reference
York Street	ST 7512 6471	Abbey Green	ST 7512 6468
		S	

General Description:

The footpath starts on York Street and continues along a path surfaced with stone paving flags in a southerly direction for a distance of approximately 28m to where it finishes at bollards on Abbey Green.

Non Conclusive Evidence	Conclusive Evidential Provisions	
Survey Date: 13/08/07	Conditions and Limitations	Position
New Path Number: BC54/18 Reason for inclusion: Definitive Map Modification Order to be made under s53(3)(c)(i) Wildlife and Countryside Act 1981. Bath and North East Somerset Council, City of Bath Definitive Map and Statement Modification Order (No.8 - Abbey) 2008.	Bollards	ST 7512 6468

Modification of Definitive Statement

Path Number: AQ436

Status: Footpath
Length: 69m
Ward / Parish: Abbey
Width: Varies between 11.1m – 11.4m, as shown shaded on the plan included in the Order: Bath and North East Somerset Council, City of Bath Definitive Map and Statement Modification Order (No.8 - Abbey) 2008.

Description of Route			
From		To	
County Road or Right of Way	Grid Reference	County Road or Right of Way	Grid Reference
South Parade	ST 7532 6462	North Parade	ST 7531 6469
		N	

General Description:

The footpath starts at bollards on South Parade and continues along a path surfaced with stone paving flags in a northerly direction for a distance of approximately 69m to where it finishes at bollards on North Parade.

Non Conclusive Evidence	Conclusive Evidential Provisions	
Survey Date: 16/08/07	Conditions and Limitations	Position Width
New Path Number: BC54/22 Reason for inclusion: <u>Definitive Map Modification Order</u> to be made under s53(3)(c)(i) Wildlife and Countryside Act 1981. Bath and North East Somerset Council, City of Bath Definitive Map and Statement Modification Order (No.8 - Abbey) 2008.	Bollards Bollards	ST 7532 6462 ST 7531 6469

Modification of Definitive Statement

Path Number: **AQ439**

Status: Footpath

Length: 31m

Ward / Parish: Abbey

Width: Varies between 2.4m – 4.4m, as shown shaded on the plan included in the Order: Bath and North East Somerset Council, City of Bath Definitive Map and Statement Modification Order (No.8 - Abbey) 2008.

Description of Route			
From		To	
County Road or Right of Way	Grid Reference	County Road or Right of Way	Grid Reference
Abbey Green	ST 7513 6467	North Parade Buildings	ST 7516 6466
		ESE	

General Description:

The footpath starts on Abbey Green and continues along a path surfaced with stone paving flags in an east-south-easterly direction for a distance of approximately 31m to where it finishes on North Parade Buildings.

Non Conclusive Evidence	Conclusive Evidential Provisions	
Survey Date: 13/08/07	Conditions and Limitations	Position Width
<p>New Path Number: BC54/21</p> <p>Reason for inclusion: <u>Definitive Map Modification Order</u> to be made under s53(3)(c)(i) Wildlife and Countryside Act 1981. Bath and North East Somerset Council, City of Bath Definitive Map and Statement Modification Order (No.8 - Abbey) 2008.</p>		

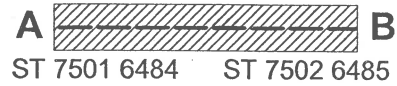
Wildlife & Countryside Act 1981

Bath & North East Somerset Council
Public Footpath A12a at Abbey Ward, Bath. City of Bath Definitive
Map and Statement Modification Order (No.8 - Abbey) 2008

Bath & North East Somerset Council
Riverside
Temple Street
Keynsham
Bristol BS31 1LA
Tel 01225 477000

Key

Footpath to be added to the Definitive Map and Statement. The width of the footpath to be recorded is shown shaded.



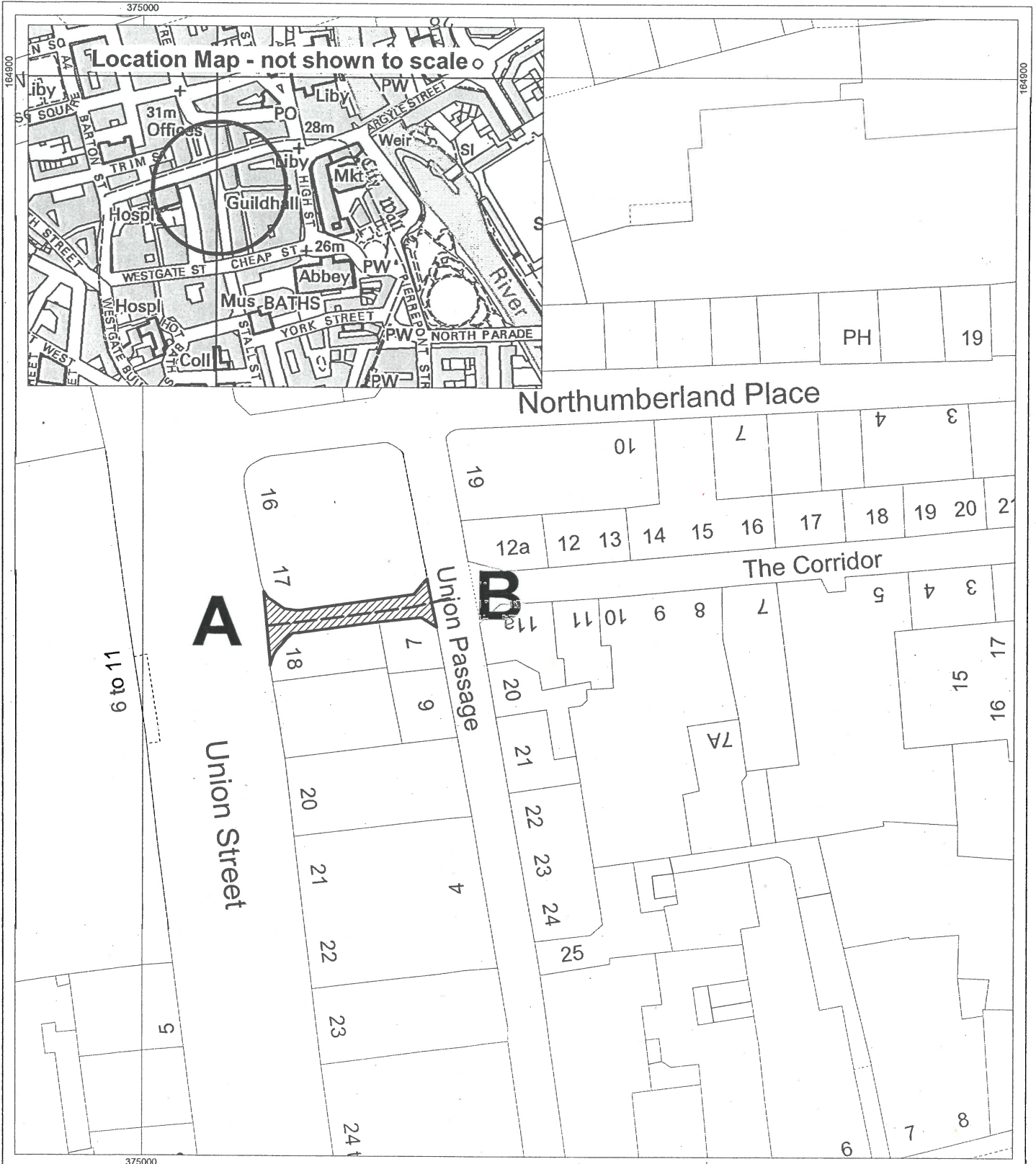
Map Number A12a

Site Plan



Scale 1:500

Date: July 2008



Wildlife & Countryside Act 1981

Bath & North East Somerset Council
Public Footpath AQ413 at Abbey Ward, Bath. City of Bath Definitive
Map and Statement Modification Order (No.8 - Abbey) 2008

Bath & North East Somerset Council
Riverside
Temple Street
Keynsham
Bristol BS31 1LA
Tel 01225 477000

Key

Footpath to be added to the Definitive Map and Statement. The width of the footpath to be recorded is shown shaded.

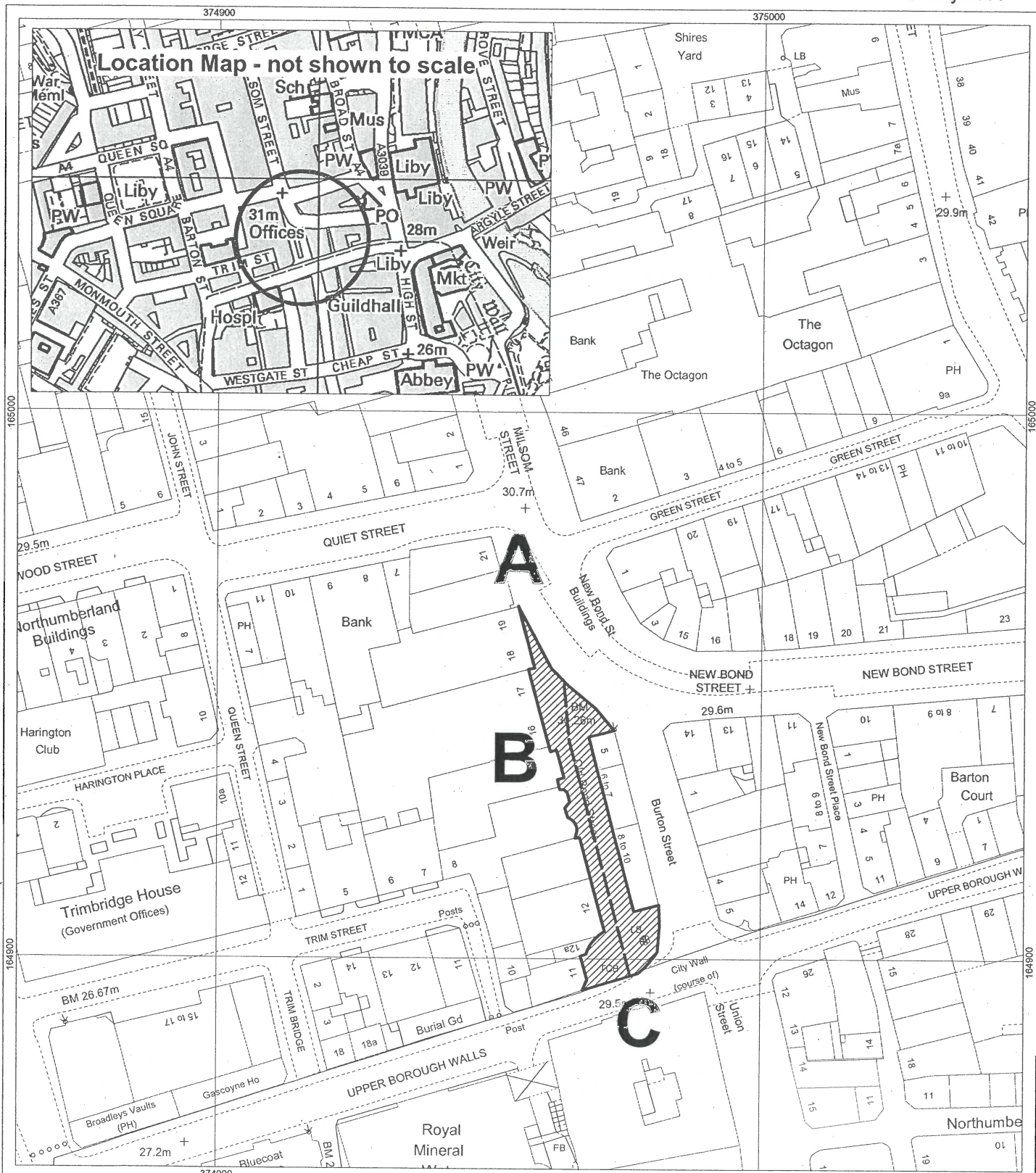
Map Number AQ413

Site Plan



Scale 1:1000

Date: July 2008




Wildlife & Countryside Act 1981

Bath & North East Somerset Council
Public Footpath AQ414 at Abbey Ward, Bath. City of Bath Definitive
Map and Statement Modification Order (No.8 - Abbey) 2008

Bath & North East Somerset Council
Riverside
Temple Street
Keynsham
Bristol BS31 1LA
Tel 01225 477000

Key

Footpath to be added to the Definitive Map and Statement. The width of the footpath to be recorded is shown shaded.

A  **B**
ST 7492 6486 ST 7493 6477

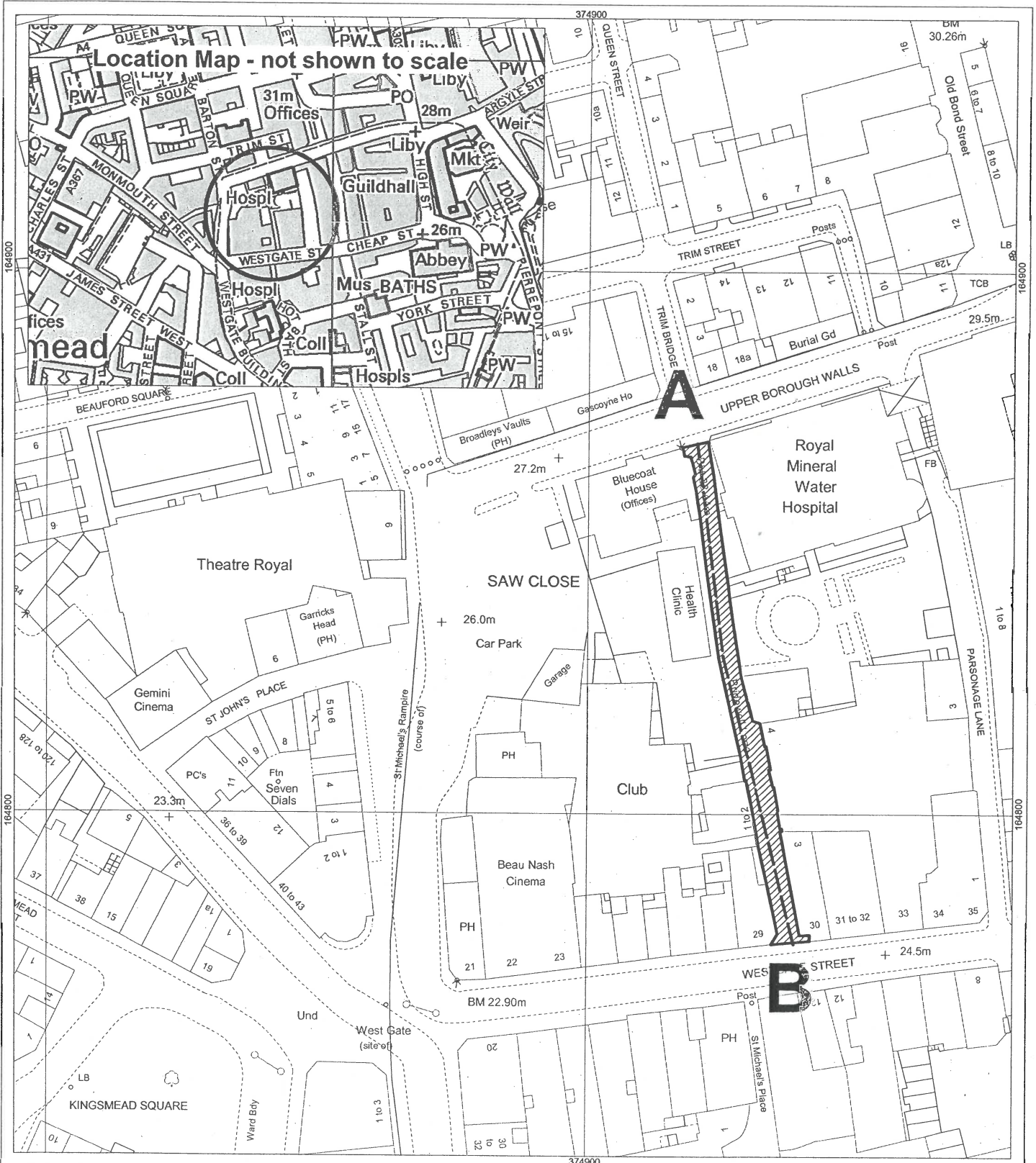
Map Number AQ414

Site Plan



Scale 1:1000

Date: July 2008



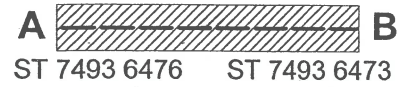
Wildlife & Countryside Act 1981

Bath & North East Somerset Council
Public Footpath AQ416 at Abbey Ward, Bath. City of Bath Definitive
Map and Statement Modification Order (No.8 - Abbey) 2008

Bath & North East Somerset Council
Riverside
Temple Street
Keynsham
Bristol BS31 1LA
Tel 01225 477000

Key

Footpath to be added to the Definitive Map and Statement. The width of the footpath to be recorded is shown shaded.



Map Number AQ416

Site Plan



Scale 1:500

Date: July 2008



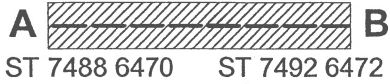
Wildlife & Countryside Act 1981

Bath & North East Somerset Council
Public Footpath AQ417 at Abbey Ward, Bath. City of Bath Definitive
Map and Statement Modification Order (No.8 - Abbey) 2008

Bath & North East Somerset Council
Riverside
Temple Street
Keynsham
Bristol BS31 1LA
Tel 01225 477000

Key

Footpath to be added to the Definitive Map and Statement. The width of the footpath to be recorded is shown shaded.



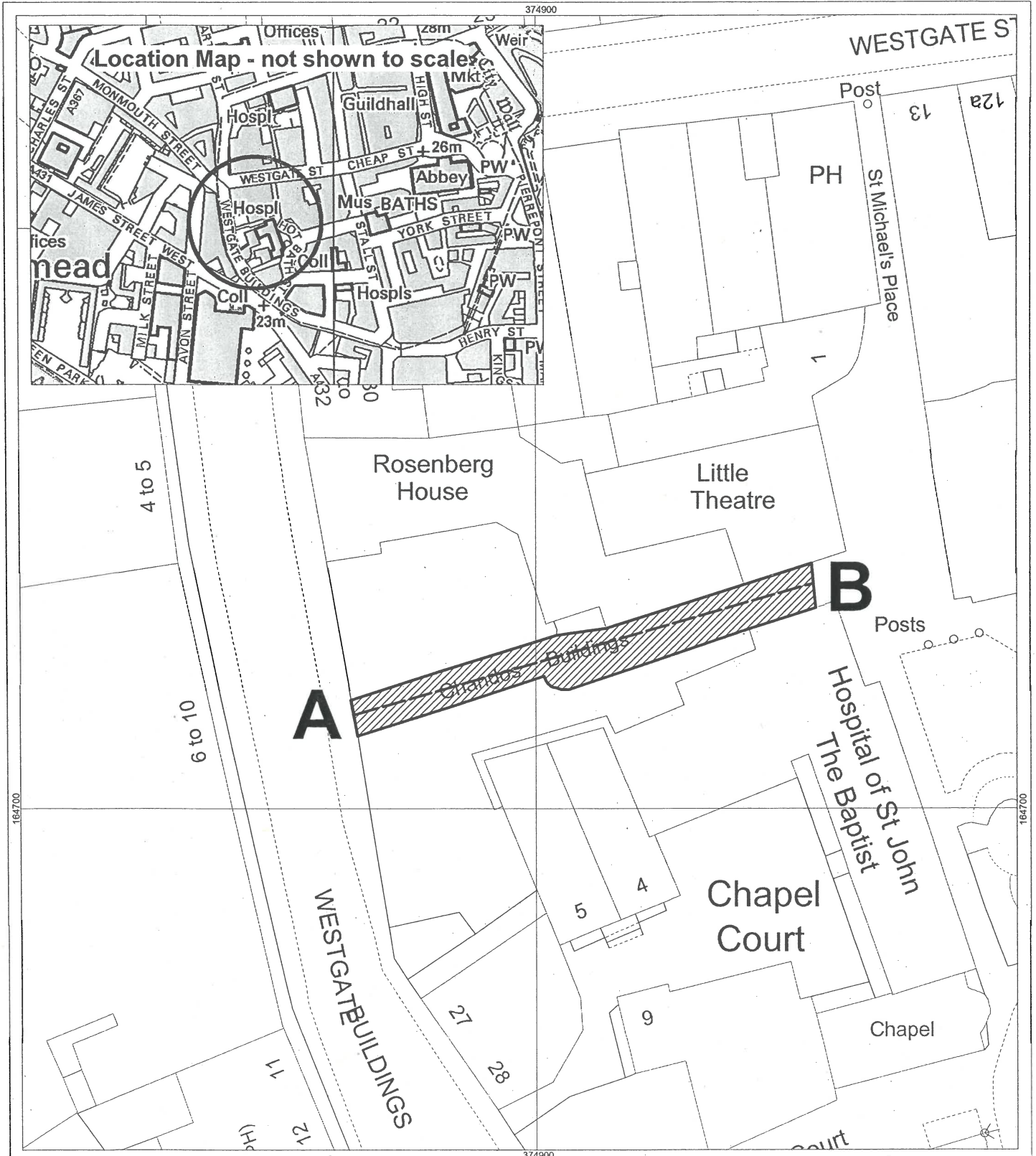
Map Number AQ417

Site Plan



Scale 1:500

Date: July 2008



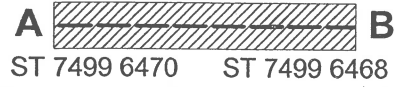
Wildlife & Countryside Act 1981

Bath & North East Somerset Council
Public Footpath AQ419 at Abbey Ward, Bath. City of Bath Definitive
Map and Statement Modification Order (No.8 - Abbey) 2008

Bath & North East Somerset Council
Riverside
Temple Street
Keynsham
Bristol BS31 1LA
Tel 01225 477000

Key

Footpath to be added to the Definitive Map and Statement. The width of the footpath to be recorded is shown shaded.



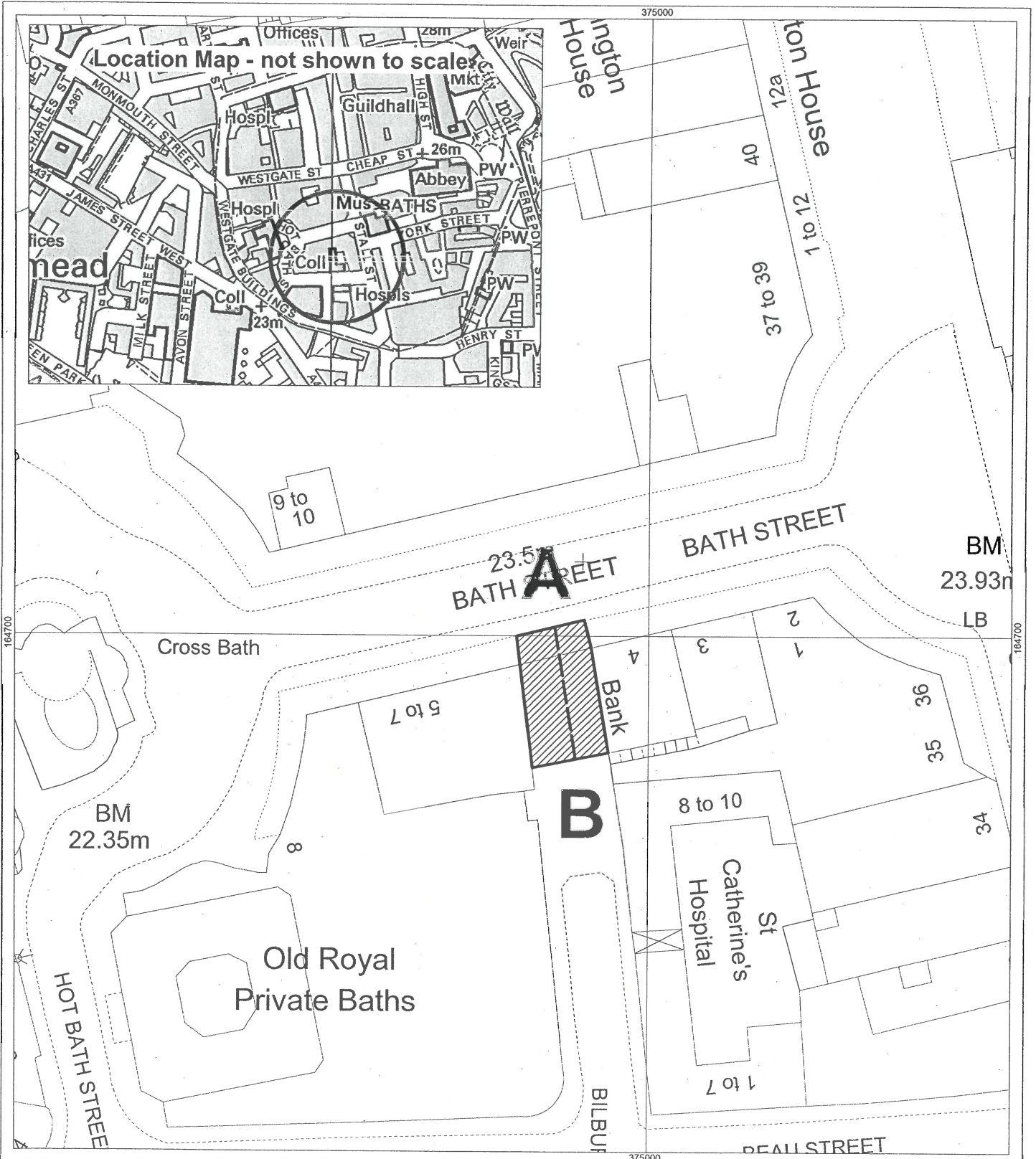
Map Number AQ419

Site Plan



Scale 1:500

Date: July 2008



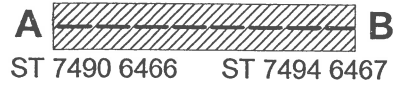
Wildlife & Countryside Act 1981

Bath & North East Somerset Council
Public Footpath AQ420 at Abbey Ward, Bath. City of Bath Definitive
Map and Statement Modification Order (No.8 - Abbey) 2008

Bath & North East Somerset Council
Riverside
Temple Street
Keynsham
Bristol BS31 1LA
Tel 01225 477000

Key

Footpath to be added to the Definitive Map and Statement. The width of the footpath to be recorded is shown shaded.



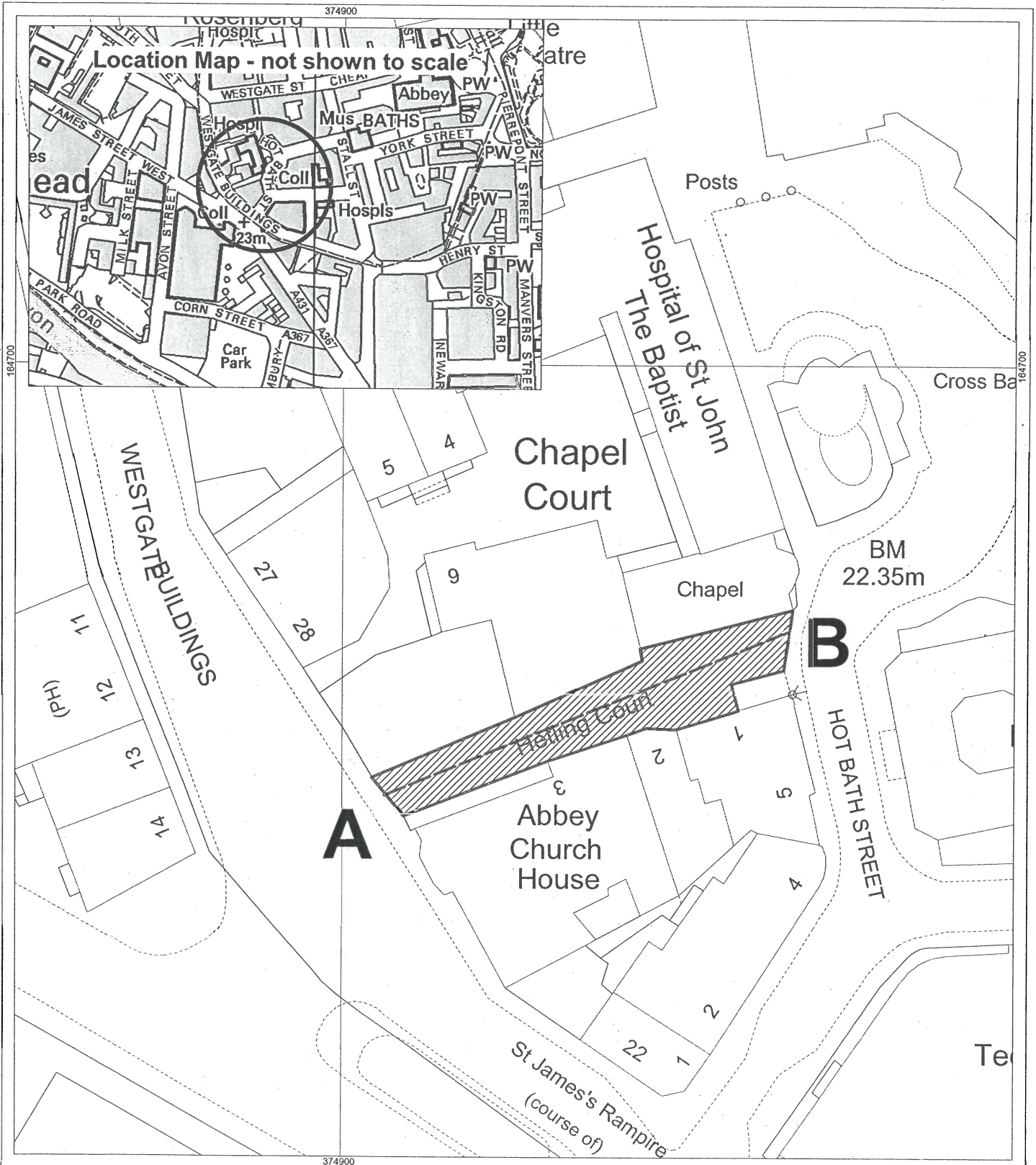
Map Number AQ420

Site Plan



Scale 1:500

Date: July 2008



Wildlife & Countryside Act 1981

Bath & North East Somerset Council
Public Footpath AQ421 at Abbey Ward, Bath. City of Bath Definitive
Map and Statement Modification Order (No.8 - Abbey) 2008

Bath & North East Somerset Council
Riverside
Temple Street
Keynsham
Bristol BS31 1LA
Tel 01225 477000

Key

Footpath to be added to the Definitive Map and Statement. The width of the footpath to be recorded is shown shaded.

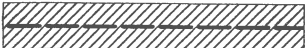
Map Number AQ421

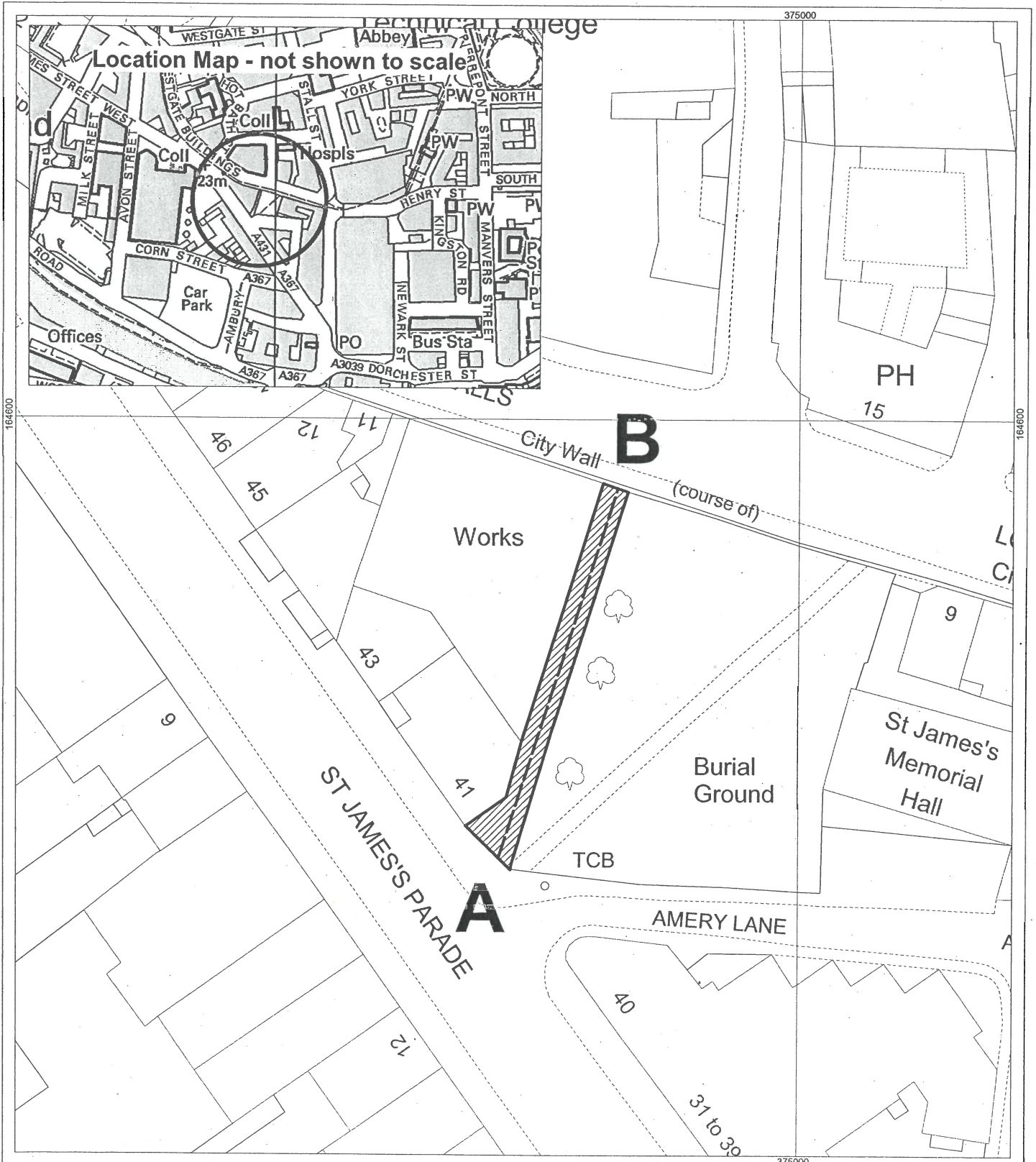
Site Plan



Scale 1:500

Date: July 2008

A  **B**
ST 7497 6455 ST 7498 6459



Wildlife & Countryside Act 1981

Bath & North East Somerset Council
Public Footpath AQ424 at Abbey Ward, Bath. City of Bath Definitive
Map and Statement Modification Order (No.8 - Abbey) 2008

Bath & North East Somerset Council
Riverside
Temple Street
Keynsham
Bristol BS31 1LA
Tel 01225 477000

Key

Footpath to be added to the Definitive Map and Statement. The width of the footpath to be recorded is shown shaded.

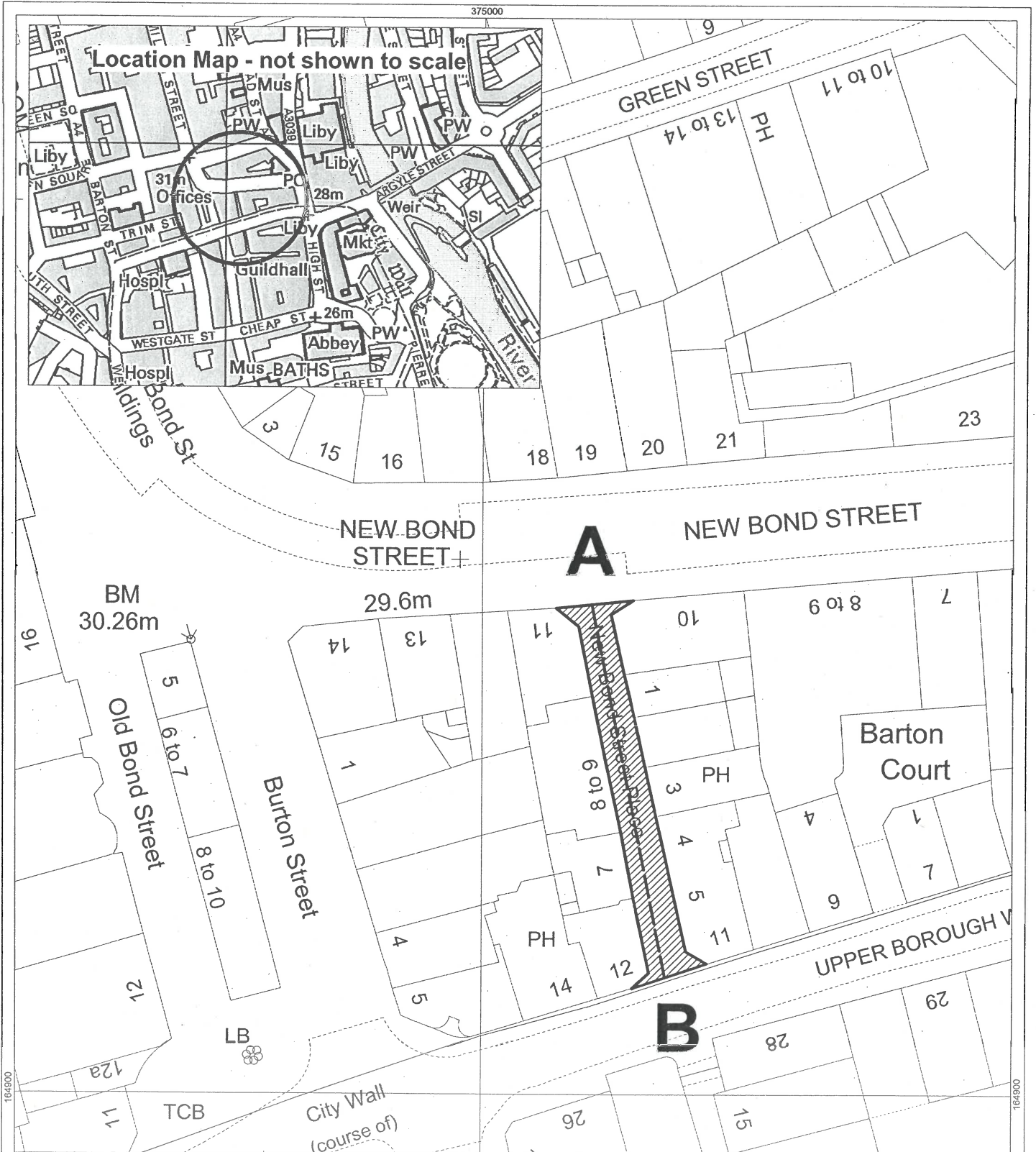
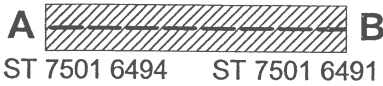
Map Number AQ424

Site Plan



Scale 1:500

Date: July 2008



Wildlife & Countryside Act 1981

Bath & North East Somerset Council
 Public Footpaths AQ426a, AQ426b & AQ428 at Abbey Ward, Bath. City of Bath
 Definitive Map and Statement Modification Order (No.8 - Abbey) 2008

Bath & North East Somerset Council
 Riverside
 Temple Street
 Keynsham
 Bristol BS31 1LA
 Tel 01225 477000

Key

Footpaths to be added to the Definitive Map and Statement.
 The width of the footpaths to be recorded is shown shaded.

Map Number AQ426 & AQ428

Site Plan



Scale 1:1000

Date: July 2008



Wildlife & Countryside Act 1981

Bath & North East Somerset Council
 Riverside
 Temple Street
 Keynsham
 Bristol BS31 1LA
 Tel 01225 477000

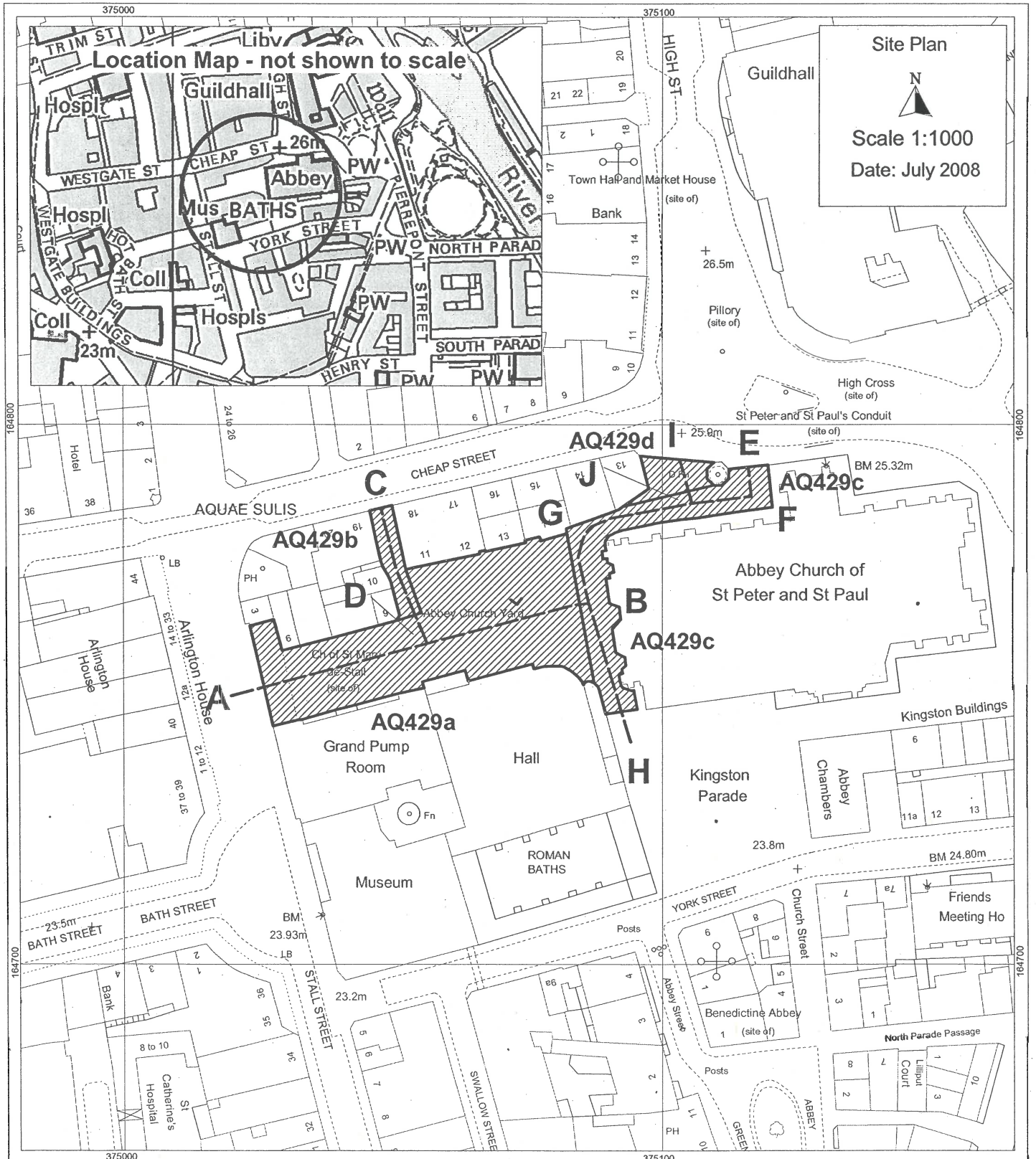
Bath & North East Somerset Council

Public Footpaths AQ429a, AQ429b, AQ429c & AQ429d at Abbey Ward, Bath. City of Bath Definitive Map and Statement Modification Order (No.8 - Abbey) 2008

Key

Map Number AQ429

Footpaths to be added to the Definitive Map and Statement. The width of the footpaths to be recorded is shown shaded.



Wildlife & Countryside Act 1981

Bath & North East Somerset Council
Public Footpath AQ431a at Abbey Ward, Bath. City of Bath Definitive
Map and Statement Modification Order (No.8 - Abbey) 2008

Bath & North East Somerset Council
Riverside
Temple Street
Keynsham
Bristol BS31 1LA
Tel 01225 477000

Key

Footpath to be added to the Definitive Map and Statement. The width of the footpath to be recorded is shown shaded.



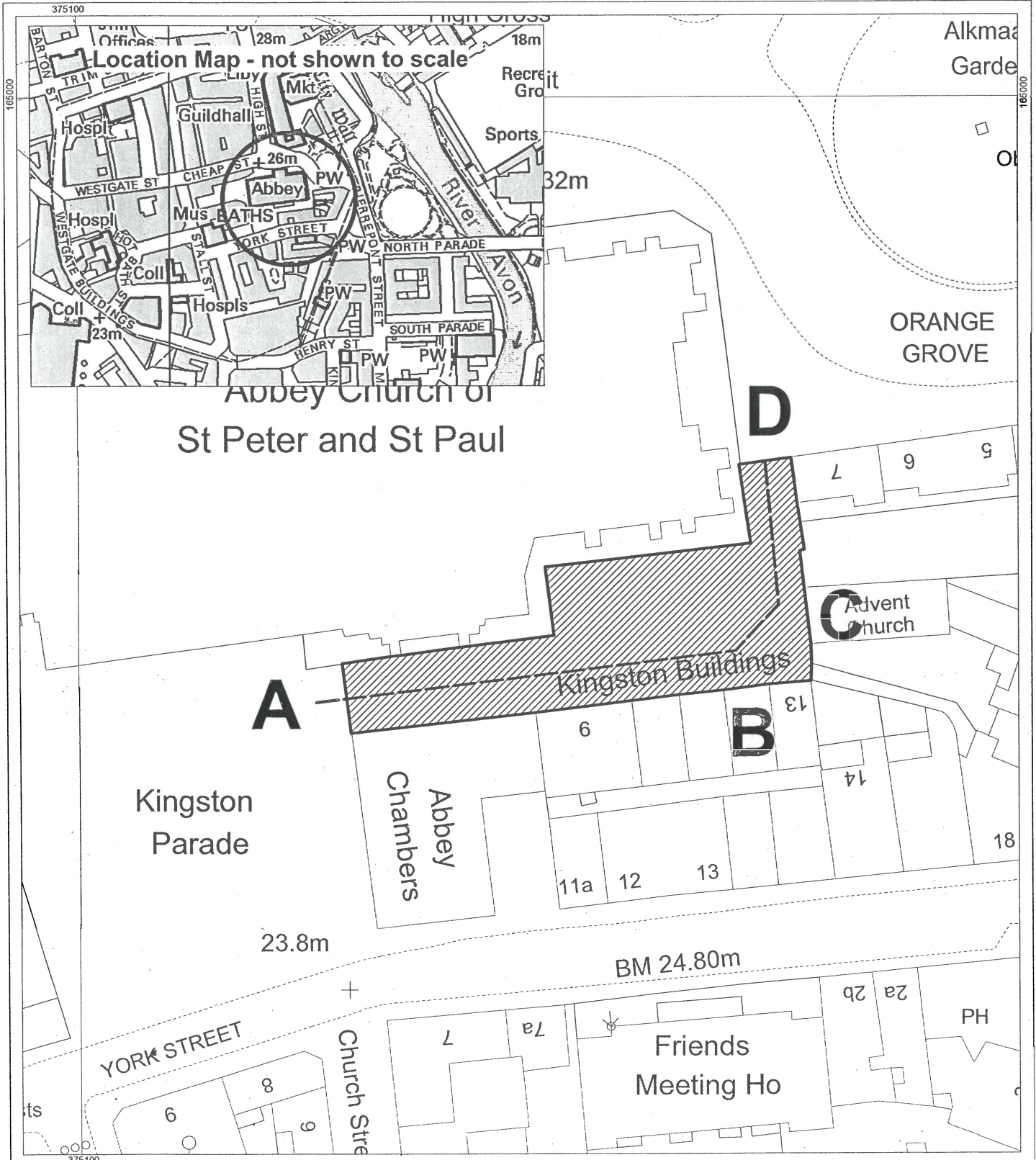
Map Number AQ431a

Site Plan



Scale 1:500

Date: July 2008



Wildlife & Countryside Act 1981

Bath & North East Somerset Council
Public Footpath AQ432 at Abbey Ward, Bath. City of Bath Definitive
Map and Statement Modification Order (No.8 - Abbey) 2008

Bath & North East Somerset Council
Riverside
Temple Street
Keynsham
Bristol BS31 1LA
Tel 01225 477000

Key

Footpath to be added to the Definitive Map and Statement. The width of the footpath to be recorded is shown shaded.



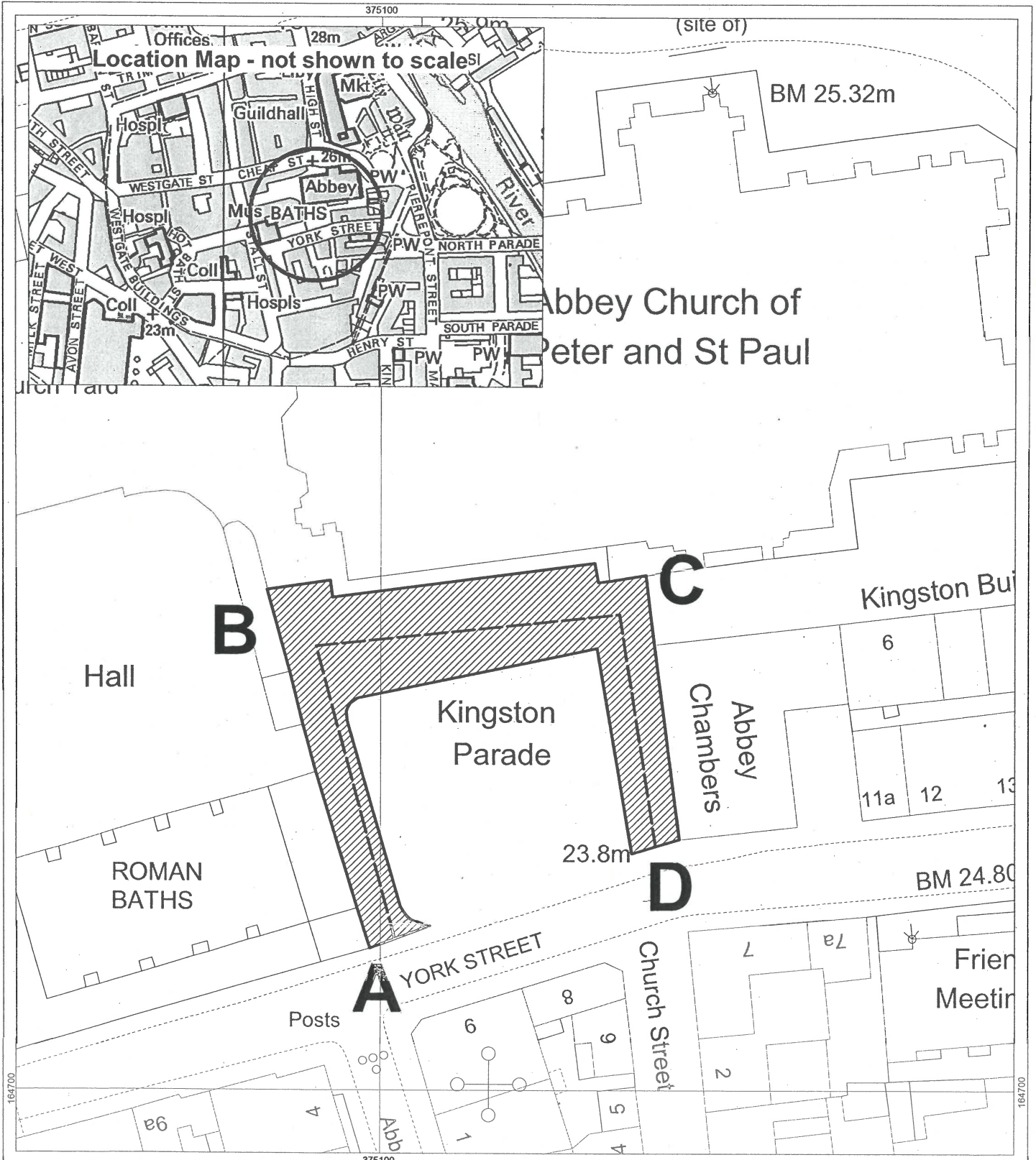
Map Number AQ432

Site Plan



Scale 1:500

Date: July 2008



Wildlife & Countryside Act 1981

Bath & North East Somerset Council
Public Footpath AQ433 at Abbey Ward, Bath. City of Bath Definitive
Map and Statement Modification Order (No.8 - Abbey) 2008

Bath & North East Somerset Council
Riverside
Temple Street
Keynsham
Bristol BS31 1LA
Tel 01225 477000

Key

Footpath to be added to the Definitive Map and Statement. The width of the footpath to be recorded is shown shaded.

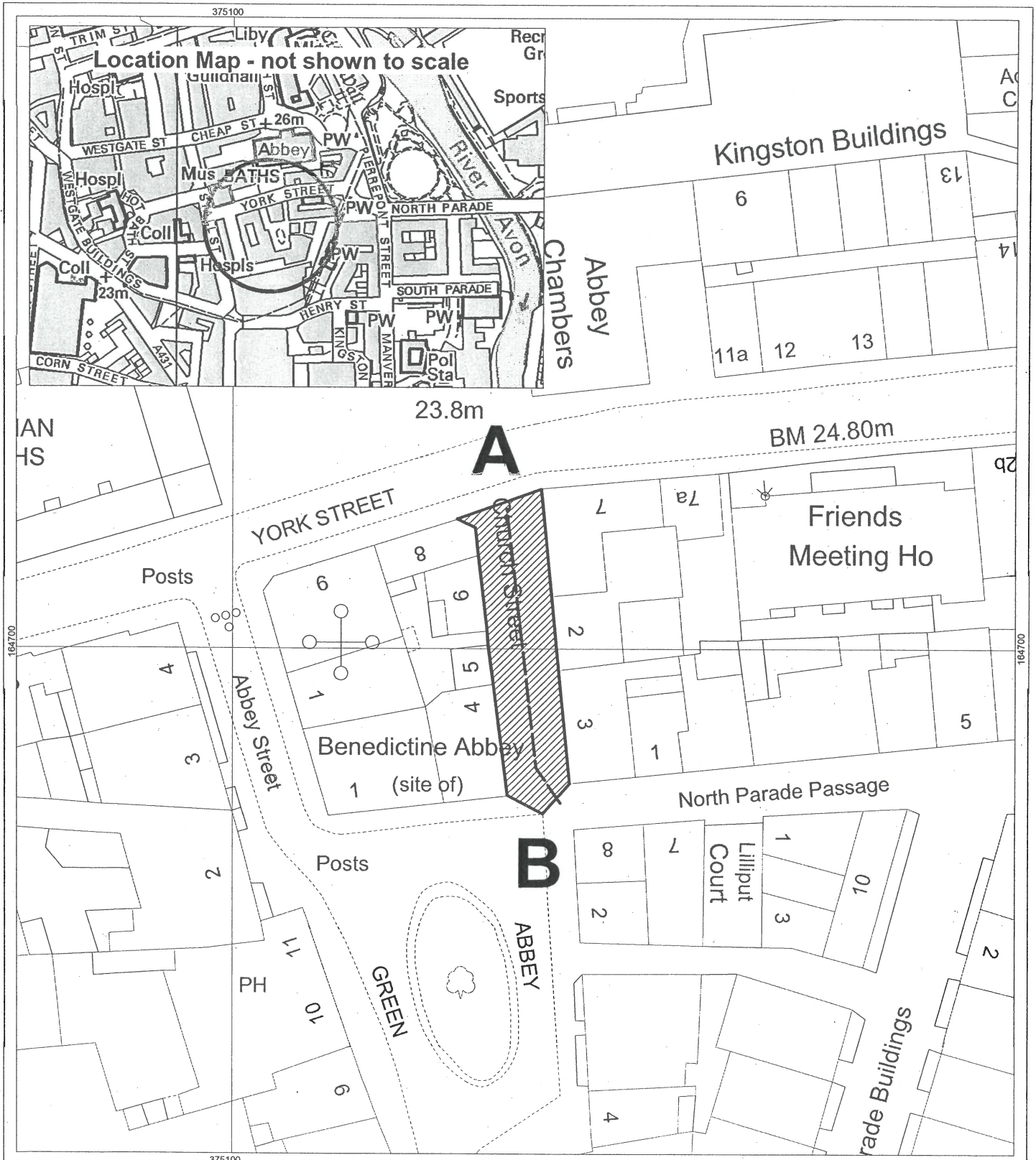
Map Number AQ433

Site Plan



Scale 1:500

Date: July 2008



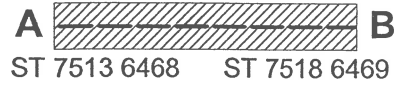
Wildlife & Countryside Act 1981

Bath & North East Somerset Council
Public Footpath AQ435 at Abbey Ward, Bath. City of Bath Definitive
Map and Statement Modification Order (No.8 - Abbey) 2008

Bath & North East Somerset Council
Riverside
Temple Street
Keynsham
Bristol BS31 1LA
Tel 01225 477000

Key

Footpath to be added to the Definitive Map and Statement. The width of the footpath to be recorded is shown shaded.



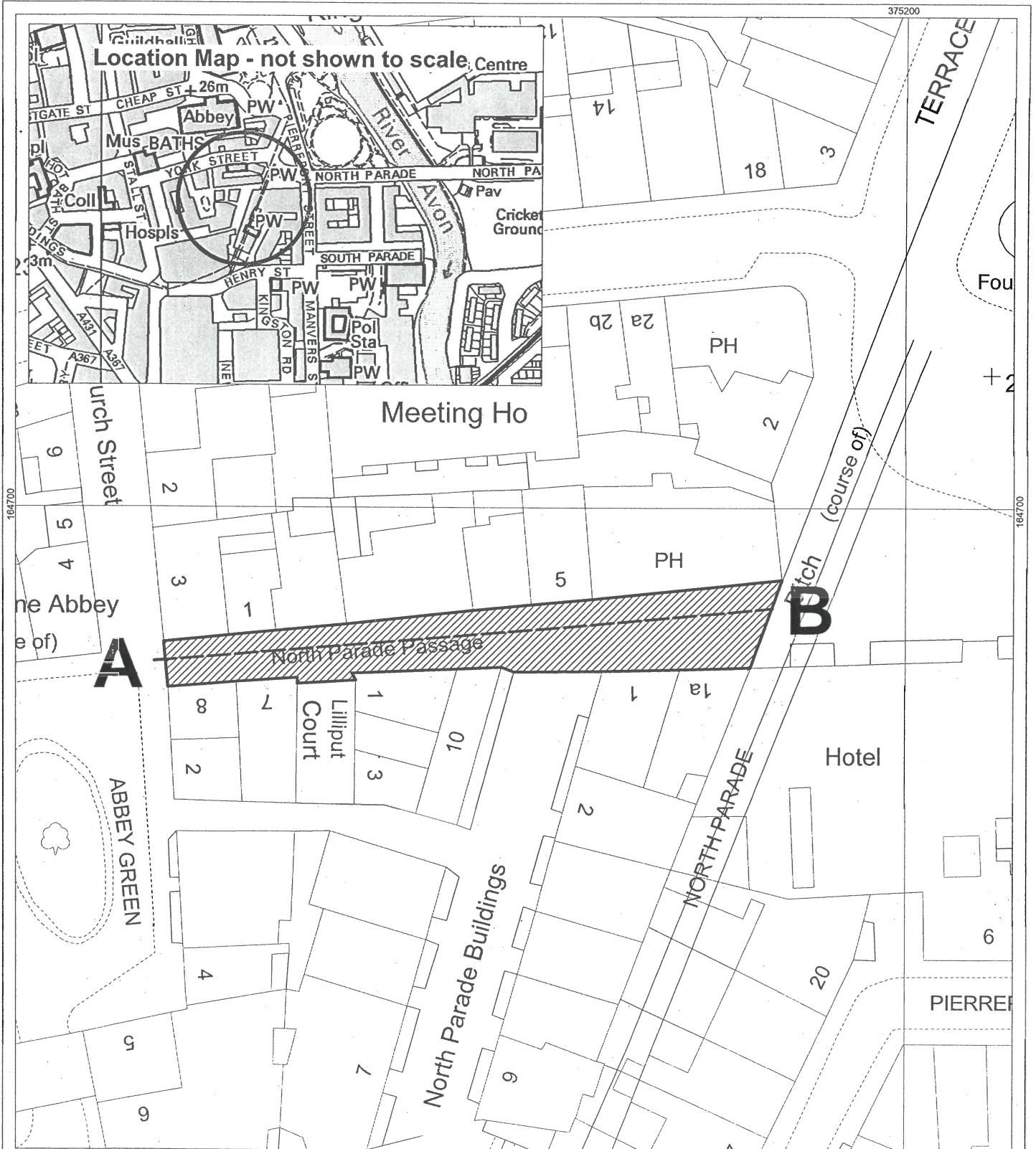
Map Number AQ435

Site Plan



Scale 1:500

Date: July 2008



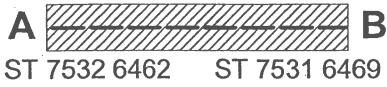
Wildlife & Countryside Act 1981

Bath & North East Somerset Council
Public Footpath AQ436 at Abbey Ward, Bath. City of Bath Definitive
Map and Statement Modification Order (No.8 - Abbey) 2008

Bath & North East Somerset Council
Riverside
Temple Street
Keynsham
Bristol BS31 1LA
Tel 01225 477000

Key

Footpath to be added to the Definitive Map and Statement. The width of the footpath to be recorded is shown shaded.



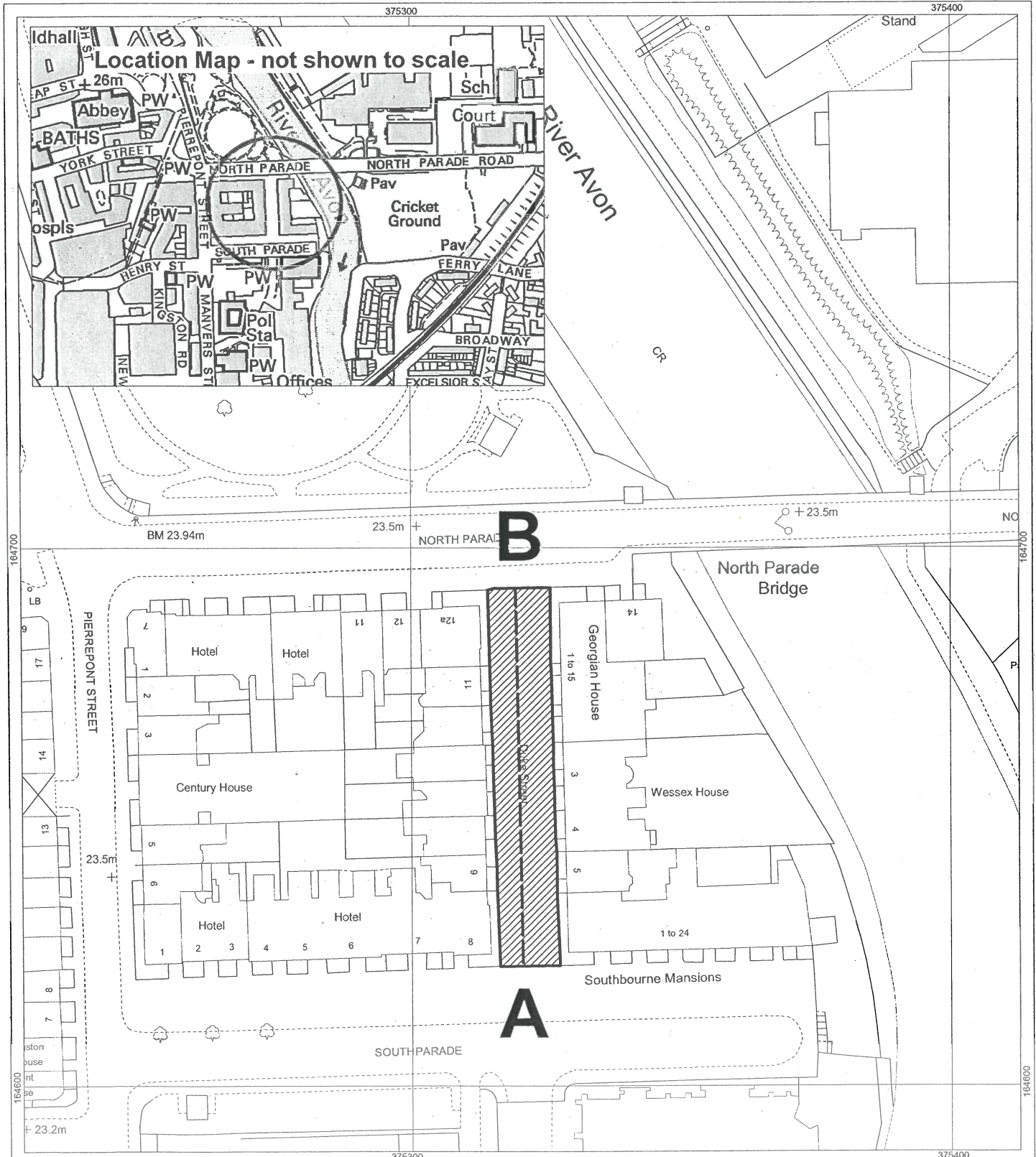
Map Number AQ436

Site Plan



Scale 1:1000

Date: July 2008



Wildlife & Countryside Act 1981

Bath & North East Somerset Council
Public Footpath AQ437 at Abbey Ward, Bath. City of Bath Definitive
Map and Statement Modification Order (No.8 - Abbey) 2008

Bath & North East Somerset Council
Riverside
Temple Street
Keynsham
Bristol BS31 1LA
Tel 01225 477000

Key

Footpath to be added to the Definitive Map and Statement. The width of the footpath to be recorded is shown shaded.

Map Number AQ437

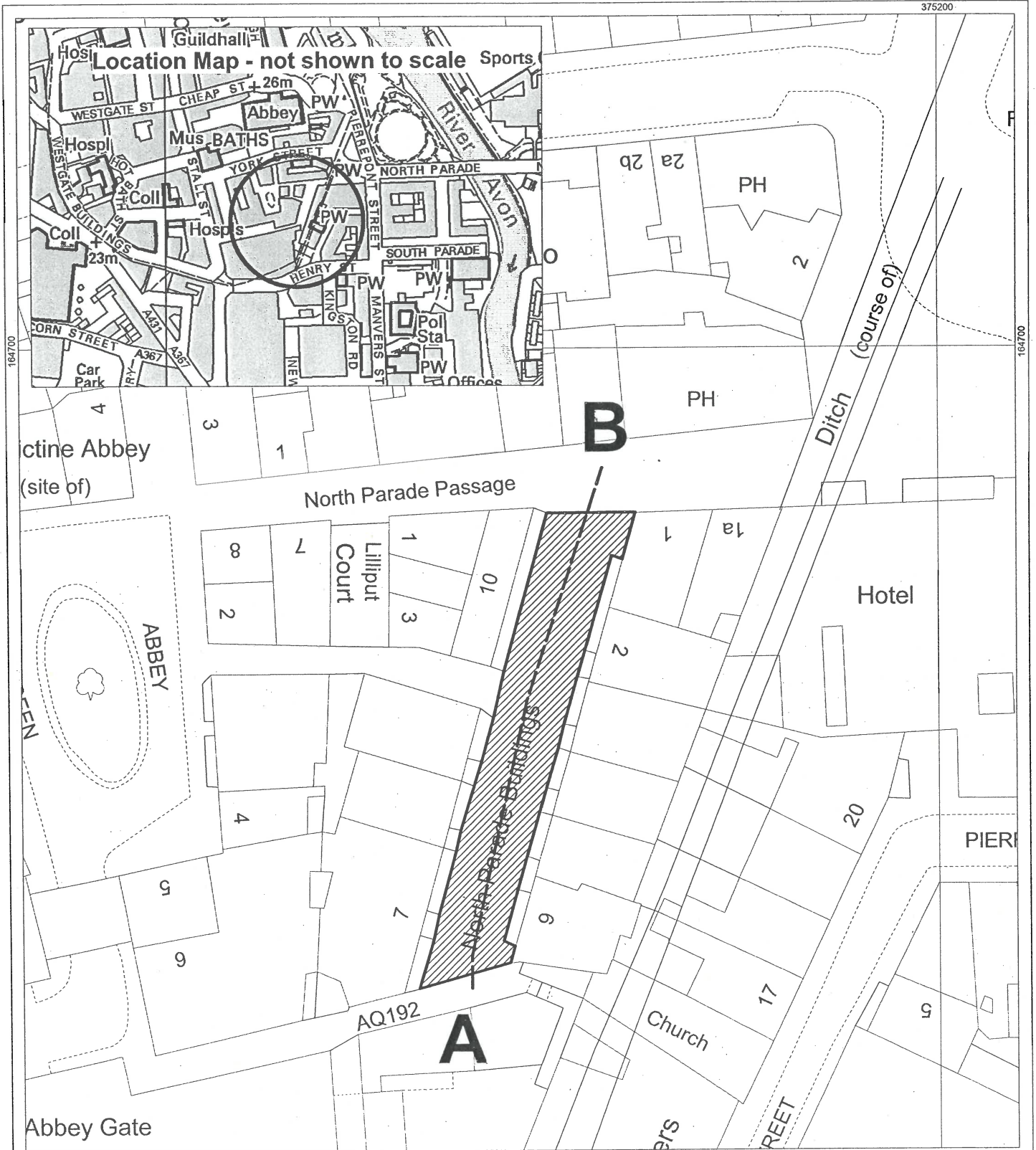
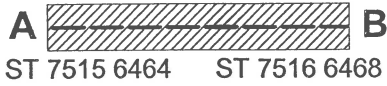
Site Plan

375200



Scale 1:500

Date: July 2008



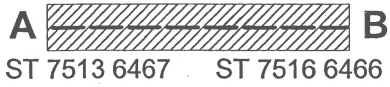
Wildlife & Countryside Act 1981

Bath & North East Somerset Council
Public Footpath AQ439 at Abbey Ward, Bath. City of Bath Definitive
Map and Statement Modification Order (No.8 - Abbey) 2008

Bath & North East Somerset Council
Riverside
Temple Street
Keynsham
Bristol BS31 1LA
Tel 01225 477000

Key

Footpath to be added to the Definitive Map and Statement. The width of the footpath to be recorded is shown shaded.



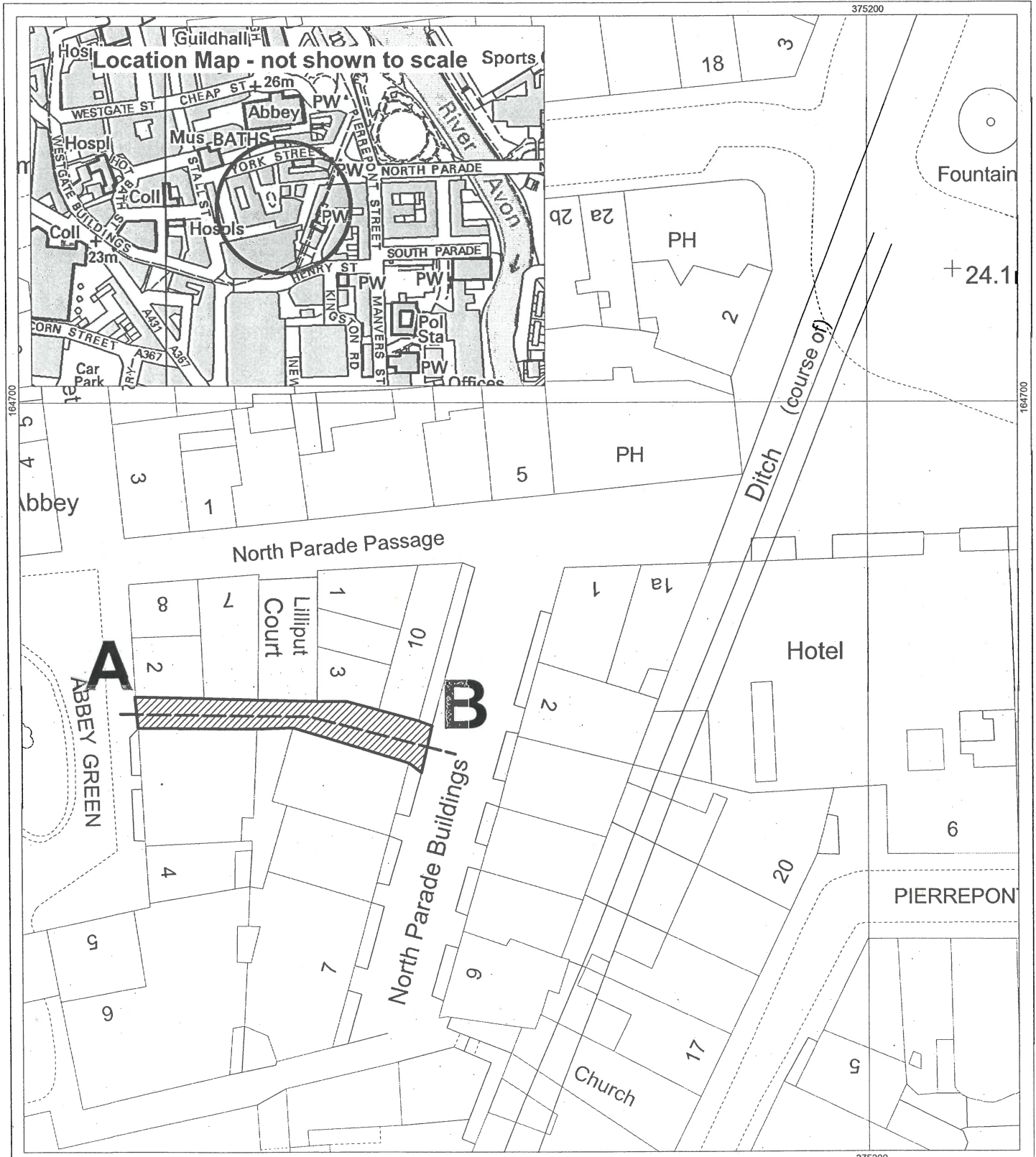
Map Number AQ439

Site Plan



Scale 1:500

Date: July 2008



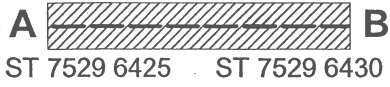
Wildlife & Countryside Act 1981

Bath & North East Somerset Council
Public Footpath AQ448 at Abbey Ward, Bath. City of Bath Definitive
Map and Statement Modification Order (No.8 - Abbey) 2008

Bath & North East Somerset Council
Riverside
Temple Street
Keynsham
Bristol BS31 1LA
Tel 01225 477000

Key

Footpath to be added to the Definitive Map and Statement. The width of the footpath to be recorded is shown shaded.



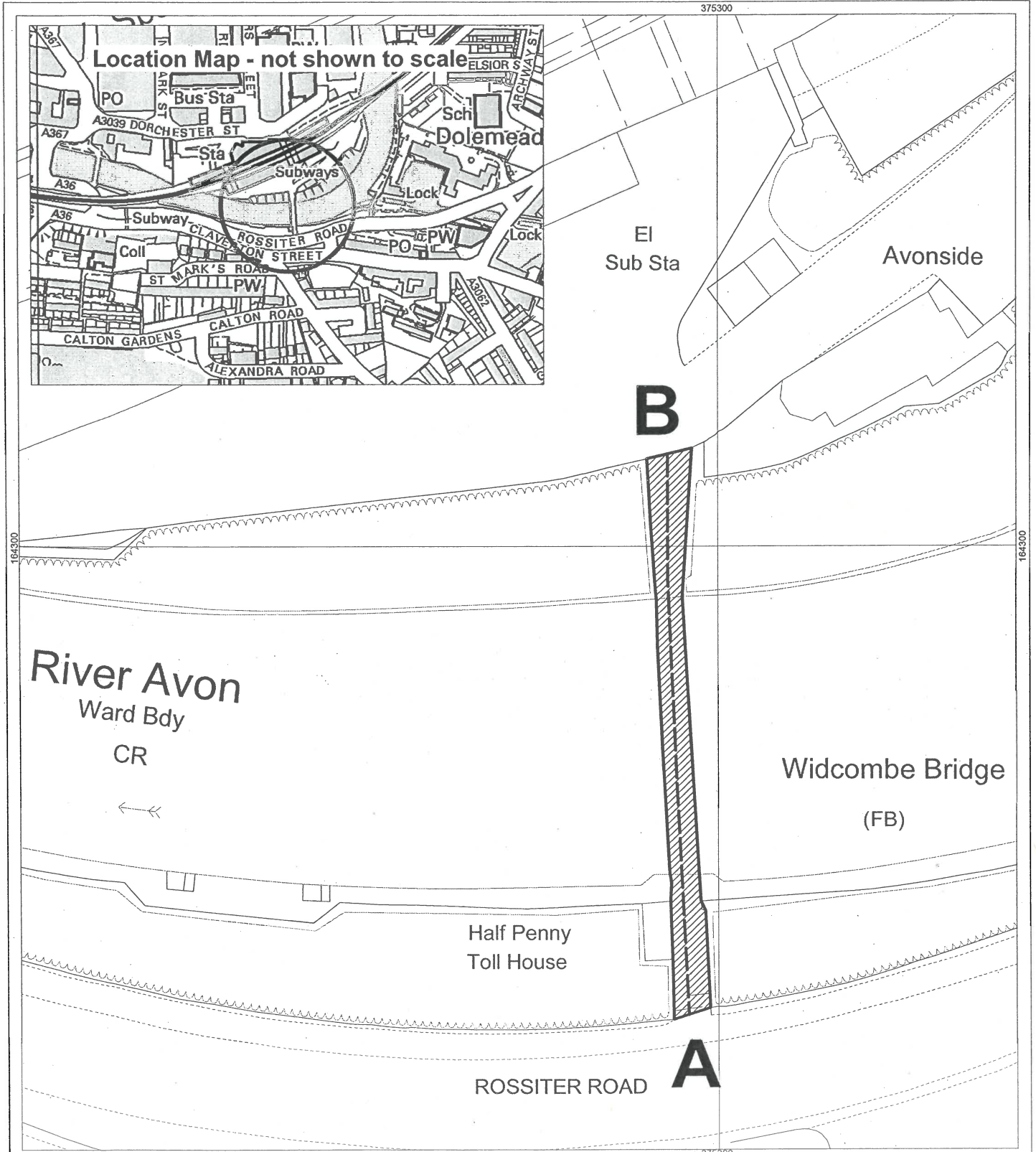
Map Number AQ448

Site Plan



Scale 1:500

Date: July 2008



In pursuance of its powers conferred by Schedule 15 of the Wildlife and Countryside Act 1981, the Council hereby confirms the above Order.

The COMMON SEAL of
BATH AND NORTH EAST SOMERSET
COUNCIL

was hereunto affixed
this 22nd day of October 2008
in the presence of:-



Authorised signatory

ALTERNATIVE TO A SEAL	
Council resolution	Regulatory (Access)
Committee minute	9 of 8th July 2008
Initials	wl