

WILDLIFE AND COUNTRYSIDE ACT 1981

CITY OF BATH DEFINITIVE MAP AND STATEMENT

Bath and North East Somerset Council (City of Bath Definitive Map and Statement Modification Order) (No. 6 - Kingsmead) 2007

This Order is made by Bath and North East Somerset Council under section 53(2)(b) of the Wildlife and Countryside Act 1981 ('the Act') because it appears to that authority that the City of Bath Definitive Map and Statement require modification in consequence of the occurrence of an event specified in section 53(3)(c)(i), namely, that rights of way which are not shown on the map and statement subsist or are reasonably alleged to subsist over land in the area to which the maps relate, being rights of way to which this Part applies

The authority has consulted with every local authority whose area includes the land to which the order relates. The Bath and North East Somerset Council hereby order that:

1. For the purposes of this order the relevant date is 9th October 2007.
2. The City of Bath Definitive Map and Statement shall be modified as described in Part I and Part II of the Schedule and shown on the maps attached to the Order.
3. This order shall take effect on the date it is confirmed and may be cited as the Bath and North East Somerset Council (City of Bath Definitive Map and Statement Modification Order) (No. 6 - Kingsmead) 2007.


Given under the Common Seal of the Bath and North East Somerset Council the 12th day of December 2007.

The COMMON SEAL of the
BATH AND NORTH EAST SOMERSET
COUNCIL

was hereunto affixed
in the presence of:-



Authorised signatory



SCHEDULE

PART I

Modification of Definitive Map

Description of paths or ways to be added

AQ93

A footpath in Bath and North East Somerset running from point A at Grid Reference ST 7392 6511 on the towpath and continuing in a north-north-easterly direction for a distance of approximately 80m to where it finishes on Upper Bristol Road at point B at Grid Reference ST 7395 6518 and shown by a broken black line with short intervals marked A-B on the map numbered AQ93 annexed to this order, the number of this footpath to be known as BC35/12.

AQ164a

A footpath in Bath and North East Somerset running from point A at Grid Reference ST 7340 6560 on Badminton Gardens and continuing in a south-easterly direction for a distance of approximately 50m to point B at Grid Reference ST 7345 6558 where the direction changes to southerly. The footpath continues for a distance of approximately 8m to where it finishes on Badminton Gardens at point C at Grid Reference ST 7345 6558 and shown by a broken black line with short intervals marked A-B-C on the map numbered AQ164a annexed to this order, the number of this footpath to be known as BC35/5.

AQ164b

A footpath in Bath and North East Somerset running from point A at Grid Reference ST 7345 6558 on footpath AQ164a and continuing in an easterly direction for a distance of approximately 56m to point B at Grid Reference ST 7350 6558 where the direction changes to southerly. The footpath continues for a distance of approximately 4m to where it finishes on Oakfield Close at point C at Grid Reference ST 7350 6558 and shown by a broken black line with short intervals marked A-B-C on the map numbered AQ164b annexed to this order, the number of this footpath to be known as BC35/6.

AQ349b

A footpath in Bath and North East Somerset running from bollards at point A at Grid Reference ST 7457 6532 on Brock Street and continuing in a southerly direction for a distance of approximately 54m to point B at Grid Reference ST 7455 6527 where the direction changes to south-easterly. The footpath continues for a distance of approximately 280m to steps and continues down the steps for a distance of approximately 4m to where it finishes on Queen's Parade Place at point C at Grid Reference ST 7474 6509 and shown by a broken black line with short intervals marked A-B-C on the map numbered AQ349b annexed to this order, the number of this footpath to be known as BC45/16.

AQ350

A restricted byway in Bath and North East Somerset running from point A at Grid Reference ST 7410 6496 on Victoria Bridge Road and continuing across Victoria Bridge in a north-north-easterly direction for a distance of approximately 85m to bollards. The restricted byway continues for a distance of approximately 2m to where it finishes on Victoria Bridge Road at point B at Grid Reference ST 7413 6504 and shown by a broken black line with short

intervals marked A-B on the map numbered AQ350 annexed to this order, the number of this footpath to be known as BC44/3.

AQ415

A footpath in Bath and North East Somerset running from bollards at point A on Monmouth Street at Grid Reference ST 7481 6480 and continuing in a north-easterly direction for a distance of approximately 49m to where it finishes on Saw Close at point B at Grid Reference ST 7486 6482 and shown by a broken black line with short intervals marked A-B on the map numbered AQ415 annexed to this order, the number of this footpath to be known as BC44/12.

BQ19

A footpath in Bath and North East Somerset running from staggered barriers at point A on Audley Grove at Grid Reference ST 7323 6554 and continuing in a northerly direction for a distance of approximately 62m to where it finishes on Gainsborough Gardens at point B at Grid Reference ST 7323 6561 and shown by a broken black line with short intervals marked A-B on the map numbered BQ19 annexed to this order, the number of this footpath to be known as BC35/4.

CQ2

A footpath in Bath and North East Somerset running from point A on Upper Bristol Road at Grid Reference ST 7352 6512 and continuing in a south-easterly direction for a distance of approximately 55m to where it finishes on the towpath at point B at Grid Reference ST 7354 6507 and shown by a broken black line with short intervals marked A-B on the map numbered CQ2 annexed to this order, the number of this footpath to be known as BC35/9.

K2

A footpath in Bath and North East Somerset running from point A on Locksbrook Road at Grid Reference ST 7339 6507 and continuing in a south-easterly direction for a distance of approximately 33m to point B at Grid Reference ST 7341 6504 where the direction changes to east-south-easterly. The footpath continues for a distance of approximately 6m to a squeeze stile at point C at Grid Reference ST 7342 6504. The footpath continues for a distance of approximately 72m to where it finishes on the towpath at point D at Grid Reference ST 7349 6504 and shown by a broken black line with short intervals marked A-D on the map numbered K2 annexed to this order, the number of this footpath to be known as BC35/7.

K3

A footpath in Bath and North East Somerset running from point A on footpath K2 at Grid Reference ST 7342 6504 and continuing in a south-south-easterly direction for a distance of approximately 64m to where it finishes on the towpath at point B at Grid Reference ST 7344 6498 and shown by a broken black line with short intervals marked A-B on the map numbered K3 annexed to this order, the number of this footpath to be known as BC35/8.

K39

A footpath in Bath and North East Somerset running from a bollard at point A on Nelson Lane at Grid Reference ST 7428 6501 and continuing in a northerly direction for a distance of approximately 20m to a bollard on Upper Bristol Road at point B at Grid Reference ST 7428 6503 where it finishes and shown by a broken black line with short intervals marked A-

B on the map numbered K39 annexed to this order, the number of this footpath to be known as BC45/15.

K41

A footpath in Bath and North East Somerset running from a kissing gate at point A on the towpath at Grid Reference ST 7429 6488 and continuing in a north-easterly direction for a distance of approximately 7m to point B at Grid Reference ST 7430 6489 where the direction changes to south-easterly. The footpath continues for a distance of approximately 26m to point C at Grid Reference ST 7432 6487 where the direction changes to east-north-easterly. The footpath continues for a distance of approximately 7m to where it finishes on Norfolk Crescent at point D at Grid Reference ST 7433 6487 and shown by a broken black line with short intervals marked A-D on the map numbered K41 annexed to this order, the number of this footpath to be known as BC44/4.

K42

A footpath in Bath and North East Somerset running from point A on the towpath at Grid Reference ST 7438 6478 and continuing in a north-easterly direction for a distance of approximately 9m to steps at point B at Grid Reference ST 7439 6479. The footpath continues up the steps for a distance of approximately 3m to where it finishes on Norfolk Buildings at point C at Grid Reference ST 7439 6479 and shown by a broken black line with short intervals marked A-C on the map numbered K42 annexed to this order, the number of this footpath to be known as BC44/5.

K45

A footpath in Bath and North East Somerset running from point A on the towpath at Grid Reference ST 7412 6502 and continuing in a north-north-easterly direction for a distance of approximately 10m to steps at point B at Grid Reference ST 7412 6503. The footpath changes direction and continues up the steps in an east-south-easterly direction for a distance of approximately 6m to where it finishes on Victoria Bridge at point C at Grid Reference ST 7413 6503 and shown by a broken black line with short intervals marked A-C on the map numbered K45 annexed to this order, the number of this footpath to be known as BC45/14.

K47

A footpath in Bath and North East Somerset running from point A on Green Park Road at Grid Reference ST 7463 6458 and continuing in a north-easterly direction for a distance of approximately 1m to steps. The footpath continues down the steps for a distance of approximately 1m. It continues for a distance of approximately 1m to where it finishes on Kingsmead West at point B at Grid Reference ST 7463 6459 and shown by a broken black line with short intervals marked A-B on the map numbered K47 annexed to this order, the number of this footpath to be known as BC44/7.

K48a

A footpath in Bath and North East Somerset running from point A on footpath K48c at Grid Reference ST 7472 6462 and continuing in an easterly direction for a distance of approximately 11m to point B at Grid Reference ST 7473 6461 where the direction changes to northerly. The footpath continues for a distance of approximately 41m to where it finishes on Kingsmead North at point C at Grid Reference ST 7473 6465 and shown by a broken black line with short intervals marked A-C on the map numbered K48a annexed to this order, the number of this footpath to be known as BC44/10.

K48b

A footpath in Bath and North East Somerset running from point A on footpath K48c at Grid Reference ST 7472 6462 and continuing in a northerly direction for a distance of approximately 9m to point B at Grid Reference ST 7472 6463 where the direction changes to east-north-easterly. The footpath continues for a distance of approximately 11m to where it finishes on footpath K48a at point C at Grid Reference ST 7473 6464 and shown by a broken black line with short intervals marked A-C on the map numbered K48b annexed to this order, the number of this footpath to be known as BC44/9.

K48c

A footpath in Bath and North East Somerset running from point A on Green Park Road at Grid Reference ST 7471 6453 and continuing in a northerly direction for a distance of approximately 94m to point B at Grid Reference ST 7472 6462 where the direction changes to easterly. The footpath continues for a distance of approximately 11m to where it finishes on footpath K48a at point C at Grid Reference ST 7473 6462 and shown by a broken black line with short intervals marked A-C on the map numbered K48c annexed to this order, the number of this footpath to be known as BC44/8.

K50

A footpath in Bath and North East Somerset running from point A on Milk Street at Grid Reference ST 7478 6463 and continuing in an easterly direction for a distance of approximately 39m to where it finishes on Avon Street at point B at Grid Reference ST 7482 6463 and shown by a broken black line with short intervals marked A-B on the map numbered K50 annexed to this order, the number of this footpath to be known as BC44/11.

K54

A footpath in Bath and North East Somerset running from point A on Green Park Mews at Grid Reference ST 7441 6466 and continuing in a north-easterly direction for a distance of approximately 3m to point B at Grid Reference ST 7441 6466 where the direction changes to north-north-easterly. The footpath continues for a distance of approximately 4m to where it finishes on Midland Bridge Road at point C at Grid Reference ST 7441 6467 and shown by a broken black line with short intervals marked A-C on the map numbered K54 annexed to this order, the number of this footpath to be known as BC44/6.

K57

A footpath in Bath and North East Somerset running from point A on Midland Road at Grid Reference ST 7386 6513 and continuing in a south-easterly direction for a distance of approximately 46m to where it finishes on the towpath at point B at Grid Reference ST 7390 6511 and shown by a broken black line with short intervals marked A-B on the map numbered K57 annexed to this order, the number of this footpath to be known as BC35/10.

K58

A footpath in Bath and North East Somerset running from point A on the towpath at Grid Reference ST 7387 6512 and continuing in a north-easterly direction for a distance of approximately 9m to where it finishes on footpath K57 at point B at Grid Reference ST 7387 6513 and shown by a broken black line with short intervals marked A-B on the map numbered K58 annexed to this order, the number of this footpath to be known as BC35/11.

PART II

Modification of Definitive Statement

Path Number: **AQ93**

Status: Footpath
Length: 80m
Ward / Parish: Kingsmead
Width: Varies between 1.2m – 6.5m, as shown shaded on the plan included in the Order: Bath and North East Somerset Council, City of Bath Definitive Map and Statement Modification Order (No.6 - Kingsmead) 2007.

Description of Route			
From		To	
County Road or Right of Way	Grid Reference	County Road or Right of Way	Grid Reference
The towpath	ST 7392 6511	Upper Bristol Road	ST 7395 6518
		NNE	

General Description:

The footpath starts on the towpath and continues along a gravel path in a north-north-easterly direction for a distance of approximately 70m to where the surface becomes tarmac. The footpath continues for a distance of approximately 10m to where it finishes on Upper Bristol Road.

Non Conclusive Evidence		Conclusive Evidential Provisions	
Survey Date: 02/11/06		Conditions and Limitations	Position
New Path Number: BC35/12			Width
Reason for inclusion:			
<p><u>Definitive Map Modification Order</u> to be made under s53(3)(c)(i) Wildlife and Countryside Act 1981. Bath and North East Somerset Council, City of Bath Definitive Map and Statement Modification Order (No.6 - Kingsmead) 2007.</p>			

Modification of Definitive Statement

Path Number: AO164a

Status: Footpath
Length: 58m
Ward / Parish: Kingsmead
Width: Varies between 2.0m – 2.7m, as shown shaded on the plan included in the Order: Bath and North East Somerset Council, City of Bath Definitive Map and Statement Modification Order (No.6 - Kingsmead) 2007.

Description of Route			
From		To	
County Road or Right of Way	Grid Reference	County Road or Right of Way	Grid Reference
Badminton Gardens	ST 7340 6560	Badminton Gardens	ST 7345 6558
		SE	

General Description:

The footpath starts on Badminton Gardens and continues along a tarmac path in a south-easterly direction for a distance of approximately 50m to where the direction changes to southerly. The footpath continues for a distance of approximately 8m to where it finishes on Badminton Gardens.

Non Conclusive Evidence	Conclusive Evidential Provisions	
Survey Date: 02/11/06	Conditions and Limitations	Position
New Path Number: BC35/5	Position	Width
Reason for inclusion: Definitive Map Modification Order to be made under s53(3)(c)(i) Wildlife and Countryside Act 1981. Bath and North East Somerset Council, City of Bath Definitive Map and Statement Modification Order (No.6 - Kingsmead) 2007.		

Modification of Definitive Statement

Path Number: **AQ164b**

Status: Footpath

Length: Approximately 60m

Ward / Parish: Kingsmead

Width:

Varies between 1.6m – 1.9m, as shown shaded on the plan included in the Order: Bath and North East Somerset Council, City of Bath Definitive Map and Statement Modification Order (No.6 - Kingsmead) 2007.

Description of Route			
From		To	
County Road or Right of Way	Grid Reference	County Road or Right of Way	Grid Reference
Footpath AQ164a	ST 7345 6558	Oakfield Close	ST 7350 6558
General Direction		E	

General Description:

The footpath starts on Badminton Gardens and continues along a tarmac path in an easterly direction for a distance of approximately 56m to where the direction changes to southerly. The footpath continues for a distance of approximately 4m to where it finishes on Oakfield Close.

Non Conclusive Evidence	Conclusive Evidential Provisions	
Survey Date: 02/11/06	Conditions and Limitations	Position
New Path Number: BC35/6	Position	Width
Reason for inclusion: Definitive Map Modification Order to be made under s53(3)(c)(i) Wildlife and Countryside Act 1981. Bath and North East Somerset Council, City of Bath Definitive Map and Statement Modification Order (No.6 - Kingsmead) 2007.		

Modification of Definitive Statement

Path Number: **AQ349b**

Status:

Footpath

Length:

Approximately 338m

Ward / Parish:

Kingsmead / Abbey

Width:

Varies between 8.5m – 12.5m, as shown shaded on the plan included in the Order: Bath and North East Somerset Council, City of Bath Definitive Map and Statement Modification Order (No.6 - Kingsmead) 2007.

Description of Route			
From		To	
County Road or Right of Way	Grid Reference	County Road or Right of Way	Grid Reference
Brock Street	ST 7457 6532	Queen's Parade Place	ST 7474 6509
		SE	

General Description:

The footpath starts at bollards on Brock Street and continues along a tarmac path with gravel verges in a southerly direction for a distance of approximately 54m to where the direction changes to south-easterly. The footpath continues for a distance of approximately 280m to stone steps and continues down the steps for a distance of approximately 4m to where it finishes on Queen's Parade Place.

Non Conclusive Evidence	Conclusive Evidential Provisions	
Survey Date: 01/11/06 & 01/03/07	Conditions and Limitations	Position
<p>New Path Number: BC45/16</p> <p>Reason for inclusion: <u>Definitive Map Modification Order</u> to be made under s53(3)(c)(i) Wildlife and Countryside Act 1981. Bath and North East Somerset Council, City of Bath Definitive Map and Statement Modification Order (No.6 - Kingsmead) 2007.</p>	<p>Bollards</p> <p>Steps</p>	<p>ST 7457 6532</p> <p>ST 7474 6509</p>
		Width

Modification of Definitive Statement

Path Number: AQ350

Status: Restricted Byway
Length: Approximately 87m
Ward / Parish: Kingsmead / Westmoreland / Widcombe
Width: Varies between 3.9m – 8.0m, as shown shaded on the plan included in the Order: Bath and North East Somerset Council, City of Bath Definitive Map and Statement Modification Order (No.6 - Kingsmead) 2007.

Description of Route					
From		General Direction		To	
County Road or Right of Way	Grid Reference			County Road or Right of Way	Grid Reference
Victoria Bridge Road	ST 7410 6496	NNE		Victoria Bridge Road	ST 7413 6504

General Description:

The restricted byway starts at bollards on Victoria Bridge Road and continues along a tarmac path across Victoria Bridge in a north-north-easterly direction for a distance of approximately 85m to bollards. The restricted byway continues for a distance of approximately 2m to where it finishes on Victoria Bridge Road.

Non Conclusive Evidence	Conclusive Evidential Provisions	
Survey Date: 02/11/06	Conditions and Limitations	Position
New Path Number: BC44/3 Reason for inclusion: Definitive Map Modification Order to be made under s53(3)(c)(i) Wildlife and Countryside Act 1981. Bath and North East Somerset Council, City of Bath Definitive Map and Statement Modification Order (No.6 - Kingsmead) 2007.	Bollards Bollards	ST 7410 6496 ST 7413 6504
		Width

Modification of Definitive Statement

Path Number: **AQ415**

Status: Footpath
Length: Approximately 49m
Ward / Parish: Kingsmead
Width: Varies between 4.5m – 5.9m, as shown shaded on the plan included in the Order: Bath and North East Somerset Council, City of Bath Definitive Map and Statement Modification Order (No.6 - Kingsmead) 2007.

Description of Route			
From		To	
County Road or Right of Way	Grid Reference	County Road or Right of Way	Grid Reference
Monmouth Street	ST 7481 6480	Saw Close	ST 7486 6482
		NE	

General Description:

The footpath starts at bollards on Monmouth Street and continues along a path surfaced in stone paving flags in a north-easterly direction for a distance of approximately 49m to where it finishes on Saw Close.

Non Conclusive Evidence	Conclusive Evidential Provisions	
Survey Date: 01/11/06	Conditions and Limitations	Position
<p>New Path Number: BC44/12</p> <p>Reason for inclusion: Definitive Map Modification Order to be made under s53(3)(c)(i) Wildlife and Countryside Act 1981. Bath and North East Somerset Council, City of Bath Definitive Map and Statement Modification Order (No.6 - Kingsmead) 2007.</p>	<p>Bollards</p>	<p>ST 7481 6480</p>

Modification of Definitive Statement

Path Number: **BO19**

Status: Footpath
Length: Approximately 62m
Ward / Parish: Kingsmead / Newbridge
Width: Varies between 4.5m – 8.7m, as shown shaded on the plan included in the Order: Bath and North East Somerset Council, City of Bath Definitive Map and Statement Modification Order (No.6 - Kingsmead) 2007.

From		Description of Route		To	
County Road or Right of Way	Grid Reference	General Direction	County Road or Right of Way	Grid Reference	Grid Reference
Audley Grove	ST 7323 6554	N	Gainsborough Gardens	ST 7323 6561	

General Description:

The footpath starts at staggered barriers on Audley Grove and continues along a tarmac path with grass verges in a northerly direction for a distance of approximately 62m to where it finishes on Gainsborough Gardens.

Non Conclusive Evidence	Conclusive Evidential Provisions	
Survey Date: 02/11/06 & 01/03/07	Conditions and Limitations	Position
New Path Number: BC35/4 Reason for inclusion: Definitive Map Modification Order to be made under s53(3)(c)(i) Wildlife and Countryside Act 1981. Bath and North East Somerset Council, City of Bath Definitive Map and Statement Modification Order (No.6 - Kingsmead) 2007.	Staggered Barriers	ST 7323 6554
		Width

Modification of Definitive Statement

Path Number: **CQ2**

Status: Footpath
Length: Approximately 55m
Ward / Parish: Kingsmead
Width: Varies between 3.8m – 5.7m, as shown shaded on the plan included in the Order: Bath and North East Somerset Council, City of Bath Definitive Map and Statement Modification Order (No.6 - Kingsmead) 2007.

Description of Route			
From		To	
County Road or Right of Way	Grid Reference	County Road or Right of Way	Grid Reference
Upper Bristol Road	ST 7352 6512	The towpath	ST 7354 6507
General Direction		SE	

General Description:

The footpath starts on Upper Bristol Road and continues along a gravel path in a south-easterly direction for a distance of approximately 55m to where it finishes on the towpath.

Non Conclusive Evidence	Conclusive Evidential Provisions	
Survey Date: 02/11/06 & 01/03/07	Conditions and Limitations	Position
New Path Number: BC35/9	Width	
Reason for inclusion: Definitive Map Modification Order to be made under s53(3)(c)(i) Wildlife and Countryside Act 1981. Bath and North East Somerset Council, City of Bath Definitive Map and Statement Modification Order (No.6 - Kingsmead) 2007.		

Modification of Definitive Statement

Path Number: **K2**

Status: Footpath

Length: Approximately 111m

Ward / Parish: Kingsmead

Width:

Varies between 1.8m - 9.5m, as shown shaded on the plan included in the Order: Bath and North East Somerset Council, City of Bath Definitive Map and Statement Modification Order (No.6 - Kingsmead) 2007.

Description of Route		
From	General Direction	To
County Road or Right of Way		County Road or Right of Way
Locksbrook Road	SE	The towpath ST 7349 6504

General Description:

The footpath starts on Locksbrook Road and continues along a tarmac path in a south-easterly direction for a distance of approximately 33m to where the direction changes to east-south-easterly. The footpath continues for a distance of approximately 6m to a squeeze stile, where the surface changes to gravel. The footpath continues for a distance of approximately 72m to where it finishes on the towpath.

Non Conclusive Evidence	Conclusive Evidential Provisions	
	Conditions and Limitations	Position
<p>Survey Date: 02/11/06 & 01/03/07</p> <p>New Path Number: BC35/7</p> <p>Reason for inclusion: Definitive Map Modification Order to be made under s53(3)(c)(i) Wildlife and Countryside Act 1981. Bath and North East Somerset Council, City of Bath Definitive Map and Statement Modification Order (No.6 - Kingsmead) 2007.</p>	Stile	ST 7342 6504

Modification of Definitive Statement

Path Number: K3

Status: Footpath
Length: Approximately 64m
Ward / Parish: Kingsmead
Width: 1.8m, as stated on the plan included in the Order: Bath and North East Somerset Council, City of Bath Definitive Map and Statement Modification Order (No.6 - Kingsmead) 2007.

Description of Route			
From		To	
County Road or Right of Way	Grid Reference	County Road or Right of Way	Grid Reference
Footpath K2	ST 7342 6504	The towpath	ST 7344 6498
		General Direction	SSE

General Description:

The footpath starts on footpath K2 and continues along a gravel path in a south-south-easterly direction for a distance of approximately 64m to where it finishes on the towpath.

Non Conclusive Evidence	Conclusive Evidential Provisions
Survey Date: 01/11/06 & 01/03/07	Conditions and Limitations
New Path Number: BC35/8	Position
Reason for inclusion:	Width
Definitive Map Modification Order to be made under s53(3)(c)(i) Wildlife and Countryside Act 1981. Bath and North East Somerset Council, City of Bath Definitive Map and Statement Modification Order (No.6 - Kingsmead) 2007.	

Modification of Definitive Statement

Path Number: K39

Status: Footpath
Length: Approximately 20m
Ward / Parish: Kingsmead
Width: Varies between 2.7m – 3.5m, as shown shaded on the plan included in the Order: Bath and North East Somerset Council, City of Bath Definitive Map and Statement Modification Order (No.6 - Kingsmead) 2007.

From		Description of Route	
County Road or Right of Way	Grid Reference	General Direction	To
Nelson Lane	ST 7428 6501	N	Upper Bristol Road ST 7428 6503

General Description:

The footpath starts at a bollard on Nelson Lane and continues along a tarmac path in a northerly direction for a distance of approximately 20m to a bollard where it finishes on Upper Bristol Road.

Non Conclusive Evidence	Conclusive Evidential Provisions	
Survey Date: 01/03/07	Conditions and Limitations	Position
New Path Number: BC45/15 Reason for inclusion: Definitive Map Modification Order to be made under s53(3)(c)(i) Wildlife and Countryside Act 1981. Bath and North East Somerset Council, City of Bath Definitive Map and Statement Modification Order (No.6 - Kingsmead) 2007.	Bollard Bollard	ST 7428 6501 ST 7428 6503

Modification of Definitive Statement

Path Number: K41

Status: Footpath
Length: Approximately 40m
Ward / Parish: Kingsmead
Width: 1.8m, as stated on the plan included in the Order: Bath and North East Somerset Council, City of Bath Definitive Map and Statement Modification Order (No.6 - Kingsmead) 2007.

Description of Route			
From		To	
County Road or Right of Way	Grid Reference	County Road or Right of Way	Grid Reference
The towpath	ST 7429 6488	Norfolk Crescent	ST 7433 6487
General Direction		SE	

General Description:

The footpath starts at a kissing gate on the towpath and continues along a natural surfaced path in a north-easterly direction for a distance of approximately 7m where the direction changes to south-easterly. The footpath continues for a distance of approximately 26m to where the direction changes to east-north-easterly. The footpath continues for a distance of approximately 7m to where it finishes on Norfolk Crescent.

Non Conclusive Evidence	Conclusive Evidential Provisions	
Survey Date:	Conditions and Limitations	Position
Survey Date: 01/03/07 New Path Number: BC44/4 Reason for inclusion: Definitive Map Modification Order to be made under s53(3)(c)(i) Wildlife and Countryside Act 1981. Bath and North East Somerset Council, City of Bath Definitive Map and Statement Modification Order (No.6 - Kingsmead) 2007.	Kissing Gate	ST 7429 6488
		Width

Modification of Definitive Statement

Path Number: K42

Status: Footpath
Length: Approximately 12m
Ward / Parish: Kingsmead
Width: Varies between 1.5m – 6.1m, as shown shaded on the plan included in the Order: Bath and North East Somerset Council, City of Bath Definitive Map and Statement Modification Order (No.6 - Kingsmead) 2007.

From		Description of Route		To	
County Road or Right of Way	Grid Reference	General Direction	County Road or Right of Way	Grid Reference	Grid Reference
The towpath	ST 7438 6478	NE	Norfolk Buildings		ST 7439 6479

General Description:

The footpath starts on the towpath and continues along a tarmac path in a north-easterly direction for a distance of approximately 9m to concrete steps. The footpath continues up the steps for a distance of approximately 3m to where it finishes on Norfolk Buildings.

Non Conclusive Evidence	Conclusive Evidential Provisions	
Survey Date: 01/11/06	Conditions and Limitations	Position
New Path Number: BC44/5 Reason for inclusion: <u>Definitive Map Modification Order</u> to be made under s53(3)(c)(i) Wildlife and Countryside Act 1981. Bath and North East Somerset Council, City of Bath Definitive Map and Statement Modification Order (No.6 - Kingsmead) 2007.	Steps	ST 7439 6479
		Width

Modification of Definitive Statement

Path Number: **K45**

Status: Footpath

Length: Approximately 16m

Ward / Parish: Kingsmead

Width:

Varies between 1.2m – 2.0m, as shown shaded on the plan included in the Order: Bath and North East Somerset Council, City of Bath Definitive Map and Statement Modification Order (No.6 - Kingsmead) 2007.

Description of Route			
From		To	
County Road or Right of Way	Grid Reference	County Road or Right of Way	Grid Reference
The towpath	ST 7412 6502	Victoria Bridge	ST 7413 6503
General Direction		NE	

General Description:

The footpath starts on the towpath and continues along a natural surfaced path in a north-north-easterly direction for a distance of approximately 10m to concrete steps. The footpath changes direction and continues up the steps in an east-south-easterly direction for a distance of approximately 6m to where it finishes on Victoria Bridge.

Non Conclusive Evidence	Conclusive Evidential Provisions	
Survey Date: 02/11/06	Conditions and Limitations	Position
New Path Number: BC45/14	Steps	ST 7412 6503
Reason for inclusion: Definitive Map Modification Order to be made under s53(3)(c)(i) Wildlife and Countryside Act 1981. Bath and North East Somerset Council, City of Bath Definitive Map and Statement Modification Order (No.6 - Kingsmead) 2007.		

Modification of Definitive Statement

Path Number: K47

Status: Footpath
Length: Approximately 3m
Ward / Parish: Kingsmead
Width: Varies between 1.9m – 3.0m, as shown shaded on the plan included in the Order: Bath and North East Somerset Council, City of Bath Definitive Map and Statement Modification Order (No.6 - Kingsmead) 2007.

Description of Route		
From	General Direction	To
County Road or Right of Way Green Park Road	NE	County Road or Right of Way Kingsmead West
Grid Reference ST 7463 6458		Grid Reference ST 7463 6459

General Description:

The footpath starts on Green Park Road and continues along a path surfaced with concrete paving slabs in a north-easterly direction for a distance of approximately 1m to a flight of brick paved steps. The footpath continues down the steps for a distance of approximately 1m. It continues for a distance of approximately 1m to where it finishes on Kingsmead West.

Non Conclusive Evidence	Conclusive Evidential Provisions	
Survey Date: 01/03/07	Conditions and Limitations	Position
New Path Number: BC44/7 Reason for inclusion: Definitive Map Modification Order to be made under s53(3)(c)(i) Wildlife and Countryside Act 1981. Bath and North East Somerset Council, City of Bath Definitive Map and Statement Modification Order (No.6 - Kingsmead) 2007.	Steps	ST 7463 6458
		Width

Modification of Definitive Statement

Path Number: K48a

Status:

Footpath

Length:

Approximately 52m

Ward / Parish:

Kingsmead

Width:

Varies between 1.6m – 3.1m, as shown shaded on the plan included in the Order: Bath and North East Somerset Council, City of Bath Definitive Map and Statement Modification Order (No.6 - Kingsmead) 2007.

Description of Route			
From		To	
County Road or Right of Way	Grid Reference	County Road or Right of Way	Grid Reference
Footpath K48c	ST 7472 6462	Kingsmead North	ST 7473 6465
		NNE	

General Description:

The footpath starts on footpath K48c and continues along a brick paved path in an easterly direction for a distance of approximately 11m to where the direction changes to northerly. The footpath continues for a distance of approximately 41m to where it finishes on Kingsmead North.

Non Conclusive Evidence	Conclusive Evidential Provisions	
	Conditions and Limitations	Position
<p>Survey Date: 01/11/06 & 01/03/07</p> <p>New Path Number: BC44/10</p> <p>Reason for inclusion: Definitive Map Modification Order to be made under s53(3)(c)(i) Wildlife and Countryside Act 1981. Bath and North East Somerset Council, City of Bath Definitive Map and Statement Modification Order (No.6 - Kingsmead) 2007.</p>		

Modification of Definitive Statement

Path Number: K48b

Status: Footpath
Length: Approximately 20m
Ward / Parish: Kingsmead
Width: Varies between 1.3m – 4.5m, as shown shaded on the plan included in the Order: Bath and North East Somerset Council, City of Bath Definitive Map and Statement Modification Order (No.6 - Kingsmead) 2007.

Description of Route		
From	General Direction	To
County Road or Right of Way	Grid Reference	County Road or Right of Way
Footpath K48c	ST 7472 6462 NE	Footpath K48a ST 7473 6464

General Description:

The footpath starts on footpath K48c and continues along a brick paved path in a northerly direction for a distance of approximately 9m to where the direction changes to east-north-easterly. The footpath continues for a distance of approximately 11m to where it finishes on footpath K48a.

Non Conclusive Evidence	Conclusive Evidential Provisions	
Survey Date: 01/11/06 & 01/03/07	Conditions and Limitations	Position
New Path Number: BC44/9 Reason for inclusion: Definitive Map Modification Order to be made under s53(3)(c)(i) Wildlife and Countryside Act 1981. Bath and North East Somerset Council, City of Bath Definitive Map and Statement Modification Order (No.6 - Kingsmead) 2007.	Steps	7473 6464
		Width

Path Number: K48c Modification of Definitive Statement

Status: Footpath

Length: Approximately 105m

Ward / Parish: Kingsmead

Width: Varies between 1.4m – 2.9m, as shown shaded on the plan included in the Order: Bath and North East Somerset Council, City of Bath Definitive Map and Statement Modification Order (No.6 - Kingsmead) 2007.

Description of Route			
From		To	
County Road or Right of Way	Grid Reference	County Road or Right of Way	Grid Reference
Green Park Road	ST 7471 6453	Footpath K48a	ST 7473 6462
		NNE	

General Description:

The footpath starts on Green Park Road and continues along a brick paved path in a northerly direction for a distance of approximately 94m to where the direction changes to easterly. The footpath continues for a distance of approximately 11m to where it finishes on footpath K48a.

Non Conclusive Evidence	Conclusive Evidential Provisions	
Survey Date: 01/11/06 & 01/03/07	Conditions and Limitations	Position
<p>New Path Number: BC44/8</p> <p>Reason for inclusion: Definitive Map Modification Order to be made under s53(3)(c)(i) Wildlife and Countryside Act 1981. Bath and North East Somerset Council, City of Bath Definitive Map and Statement Modification Order (No.6 - Kingsmead) 2007.</p>		

Modification of Definitive Statement

Path Number: **K50**

Status:

Footpath
Approximately 39m
Kingsmead

Length:

Ward / Parish:

Width:

Varies between 1.8m – 3.9m, as shown shaded on the plan included in the Order: Bath and North East Somerset Council, City of Bath Definitive Map and Statement Modification Order (No.6 - Kingsmead) 2007.

From		Description of Route		To	
County Road or Right of Way	Grid Reference	General Direction	County Road or Right of Way	Grid Reference	Grid Reference
Milk Street	ST 7478 6463	E	Avon Street	ST 7482 6463	

General Description:

The footpath starts on Milk Street and continues along a tarmac path in an easterly direction for a distance of approximately 13m to where the surface changes to concrete paving. The footpath continues for a distance of approximately 26m to where it finishes on Avon Street.

Non Conclusive Evidence	Conclusive Evidential Provisions	
Survey Date: 01/11/06	Conditions and Limitations	Position
<p>New Path Number: BC44/11</p> <p>Reason for inclusion: Definitive Map Modification Order to be made under s53(3)(c)(i) Wildlife and Countryside Act 1981. Bath and North East Somerset Council, City of Bath Definitive Map and Statement Modification Order (No.6 - Kingsmead) 2007.</p>		

Modification of Definitive Statement

Path Number: K54

Status: Footpath
Length: Approximately 7m
Ward / Parish: Kingsmead
Width: Varies between 1.3m – 2.3m, as shown shaded on the plan included in the Order: Bath and North East Somerset Council, City of Bath Definitive Map and Statement Modification Order (No.6 - Kingsmead) 2007.

Description of Route		
From	General Direction	To
County Road or Right of Way	Grid Reference	County Road or Right of Way
Green Park Mews	NE	Midland Bridge Road ST 7441 6467

General Description:

The footpath starts on Green Park Mews and continues up concrete steps in a north-easterly direction for a distance of approximately 3m to where the direction changes to north-north-easterly. The footpath continues for a distance of approximately 4m to where it finishes on Midland Bridge Road.

Non Conclusive Evidence	Conclusive Evidential Provisions	
Survey Date:	Conditions and Limitations	Position
New Path Number:	Steps	Width
06/11/06 BC44/6 Reason for inclusion: Definitive Map Modification Order to be made under s53(3)(c)(i) Wildlife and Countryside Act 1981. Bath and North East Somerset Council, City of Bath Definitive Map and Statement Modification Order (No.6 - Kingsmead) 2007.		ST 7441 6466

Modification of Definitive Statement

Path Number: K57

Status: Footpath
Length: Approximately 46m
Ward / Parish: Kingsmead
Width: Varies between 1.5m – 4.6m, as shown shaded on the plan included in the Order: Bath and North East Somerset Council, City of Bath Definitive Map and Statement Modification Order (No.6 - Kingsmead) 2007.

Description of Route			
From		To	
County Road or Right of Way	Grid Reference	County Road or Right of Way	Grid Reference
Midland Road	ST 7386 6513	The towpath	ST 7390 6511
		SE	

General Description:

The footpath starts on Midland Road and continues along a tarmac path in a south-easterly direction for a distance of approximately 46m to where it finishes on the towpath.

Non Conclusive Evidence		Conclusive Evidential Provisions	
Survey Date: 01/03/07		Position	
New Path Number: BC35/10		Width	
Reason for inclusion:			
Definitive Map Modification Order to be made under s53(3)(c)(i) Wildlife and Countryside Act 1981. Bath and North East Somerset Council, City of Bath Definitive Map and Statement Modification Order (No.6 - Kingsmead) 2007.			

Modification of Definitive Statement

Path Number: **K58**

Status: Footpath
Length: Approximately 9m
Ward / Parish: Kingsmead
Width: Varies between 1.8m – 2.6m, as shown shaded on the plan included in the Order: Bath and North East Somerset Council, City of Bath Definitive Map and Statement Modification Order (No.6 - Kingsmead) 2007.

Description of Route			
From		To	
County Road or Right of Way	Grid Reference	County Road or Right of Way	Grid Reference
The towpath	ST 7387 6512	Footpath K57	ST 7387 6513
		NE	

General Description:

The towpath starts on the towpath and continues up tarmac steps in a north-easterly direction for a distance of approximately 9m to where it finishes on footpath K57.

Non Conclusive Evidence		Conclusive Evidential Provisions	
Survey Date: 01/03/07		Conditions and Limitations	Position
New Path Number: BC35/11		Steps	ST 7387 6512
Reason for inclusion: Definitive Map Modification Order to be made under s53(3)(c)(i) Wildlife and Countryside Act 1981. Bath and North East Somerset Council, City of Bath Definitive Map and Statement Modification Order (No.6 - Kingsmead) 2007.			

Wildlife & Countryside Act 1981

Bath & North East Somerset Council
Public Footpath AQ93 at Kingsmead, Bath. City of Bath Definitive
Map and Statement Modification Order (No.6 - Kingsmead) 2007

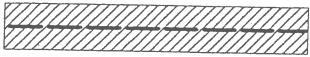
Bath & North East Somerset Council
Riverside
Temple Street
Keynsham
Bristol BS31 1LA
Tel 01225 477000

Key

Map Number AQ93

Date: October 2007

Footpath to be added to the Definitive Map and Statement. The width of the footpath to be recorded is shown shaded.

A  **B**
ST 7392 6511 ST 7395 6518



Site Plan
Scale 1:750



Wildlife & Countryside Act 1981

Bath & North East Somerset Council

Bath & North East Somerset Council

Riverside

Public Footpath AQ164a at Kingsmead, Bath. City of Bath Definitive

Temple Street

Map and Statement Modification Order (No.6 - Kingsmead) 2007

Keynsham

Bristol BS31 1LA

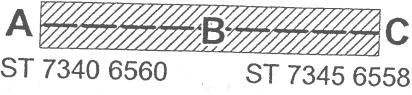
Tel 01225 477000

Key

Map Number AQ164a

Date: October 2007

Footpath to be added to the Definitive Map & Statement. The width of the footpath to be recorded is shown shaded.



Site Plan

Scale 1:1000



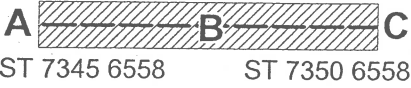
Wildlife & Countryside Act 1981

Bath & North East Somerset Council
Public Footpath AQ164b at Kingsmead, Bath. City of Bath Definitive
Map and Statement Modification Order (No.6 - Kingsmead) 2007

Bath & North East Somerset Council
Riverside
Temple Street
Keynsham
Bristol BS31 1LA
Tel 01225 477000

Key

Footpath to be added to the Definitive Map & Statement. The width of the footpath to be recorded is shown shaded.



Map Number AQ164b

Date: October 2007



Site Plan

Scale 1:1000



Wildlife & Countryside Act 1981

Bath & North East Somerset Council
Public Footpath AQ349b at Kingsmead and Abbey, Bath. City of Bath Definitive
Map and Statement Modification Order (No.6 - Kingsmead) 2007

Bath & North East Somerset Council
Riverside
Temple Street
Keynsham
Bristol BS31 1LA
Tel 01225 477000

Key

Map Number AQ349b

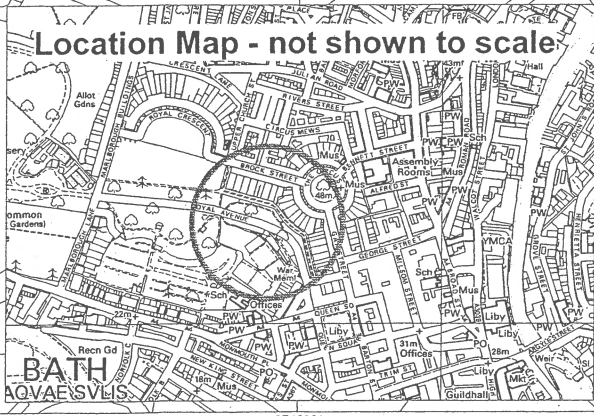
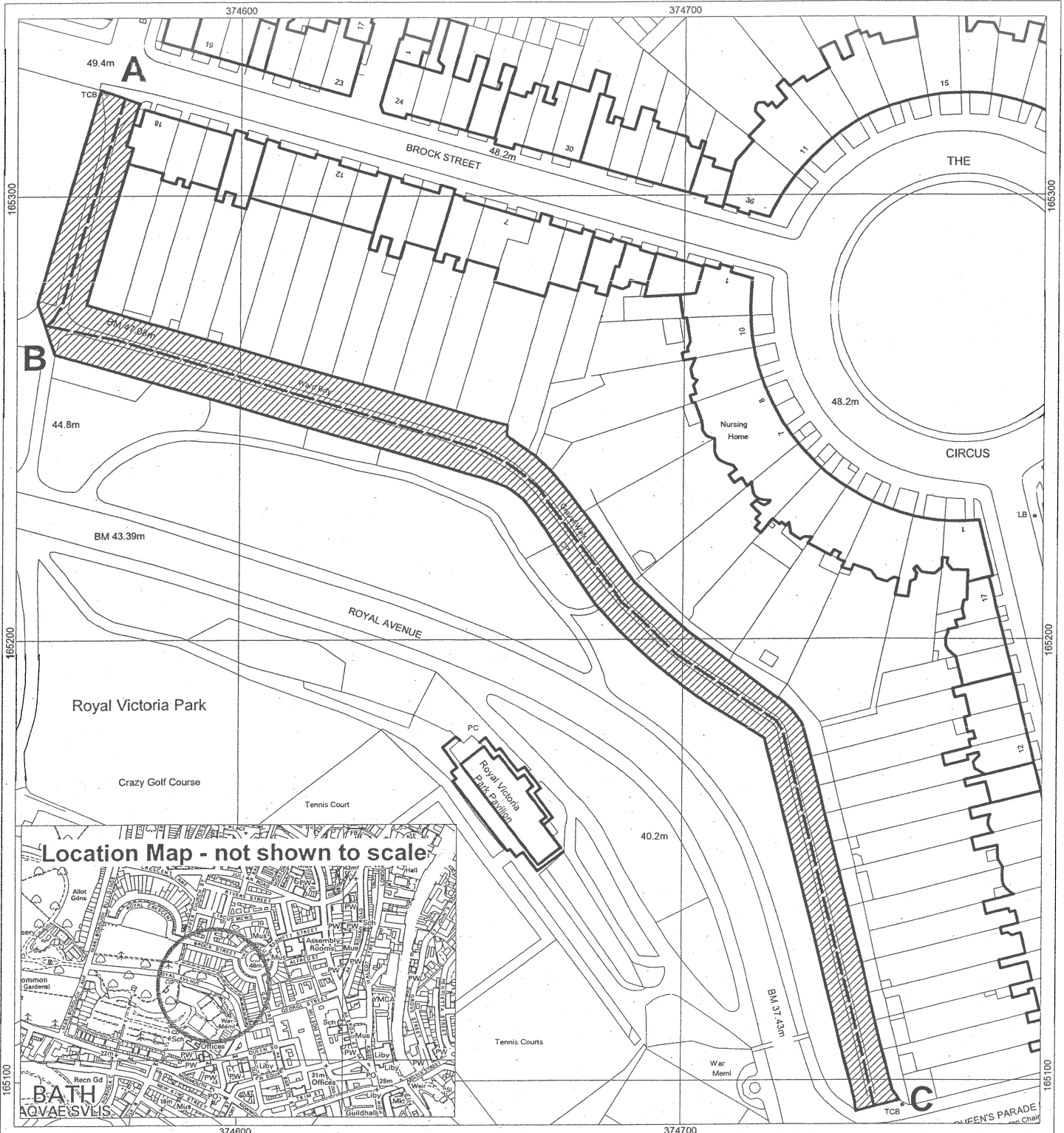
Date: October 2007

Footpath to be added to the Definitive Map and Statement. The width of footpath to be recorded is shown shaded.



Site Plan

Scale 1:1250



Wildlife & Countryside Act 1981

Bath & North East Somerset Council

Restricted byway AQ350 at Kingsmead, Westmoreland and Widcombe, Bath.

City of Bath Definitive Map and Statement Modification Order

(No.6 - Kingsmead) 2007

Bath & North East Somerset Council

Riverside

Temple Street

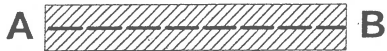
Keynsham

Bristol BS31 1LA

Tel 01225 477000

Key

Restricted byway to be added to the Definitive Map and Statement. The width of the restricted byway to be recorded is shown shaded.



ST 7410 6496 ST 7413 6504

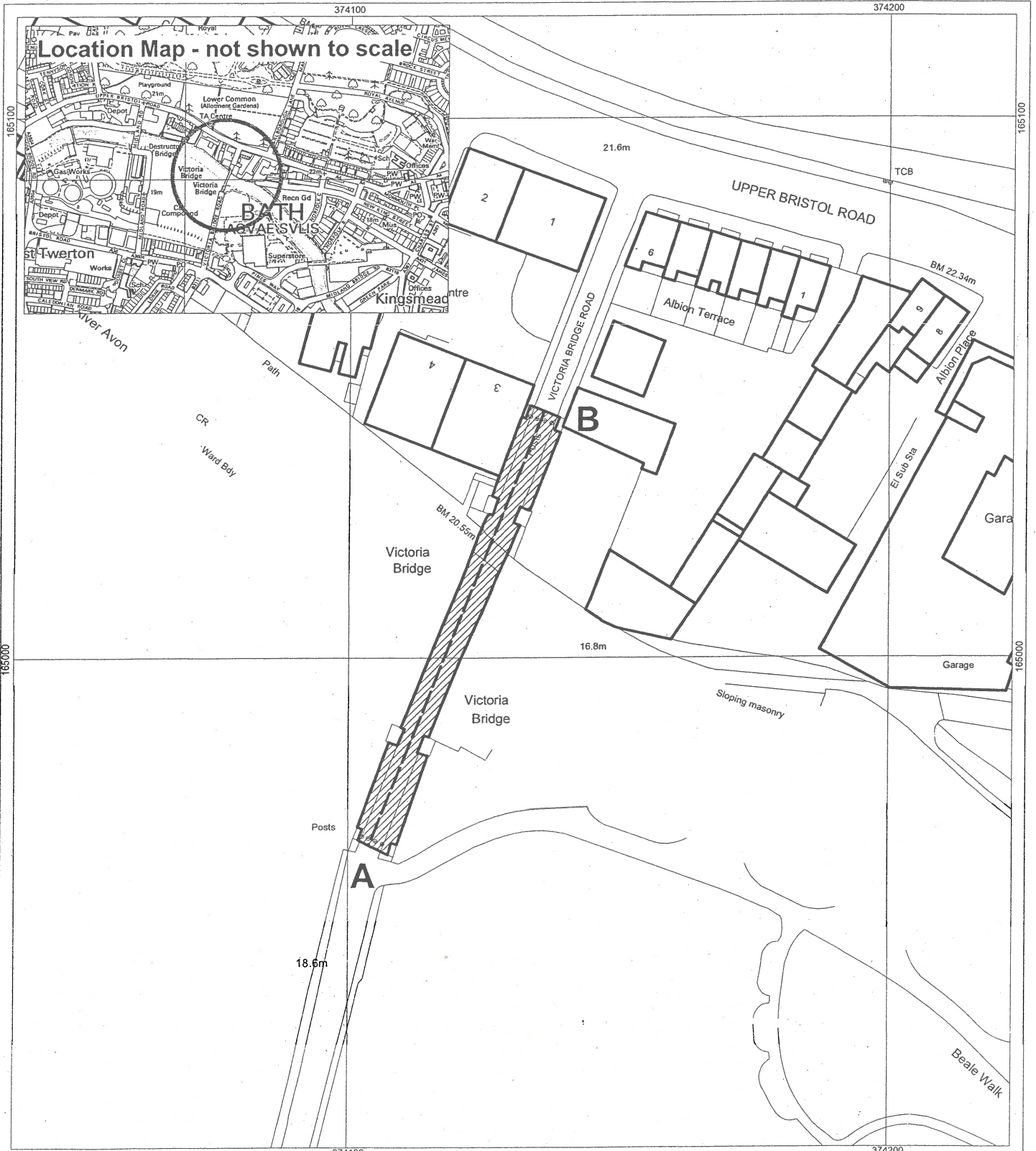
Map Number AQ350

Date: October 2007



Site Plan

Scale 1:1000



Wildlife & Countryside Act 1981

Bath & North East Somerset Council
Public Footpath AQ415 at Kingsmead, Bath. City of Bath Definitive
Map and Statement Modification Order (No.6 - Kingsmead) 2007

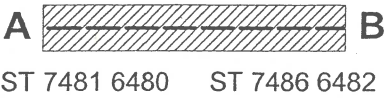
Bath & North East Somerset Council
Riverside
Temple Street
Keynsham
Bristol BS31 1LA
Tel 01225 477000

Key

Map Number AQ415

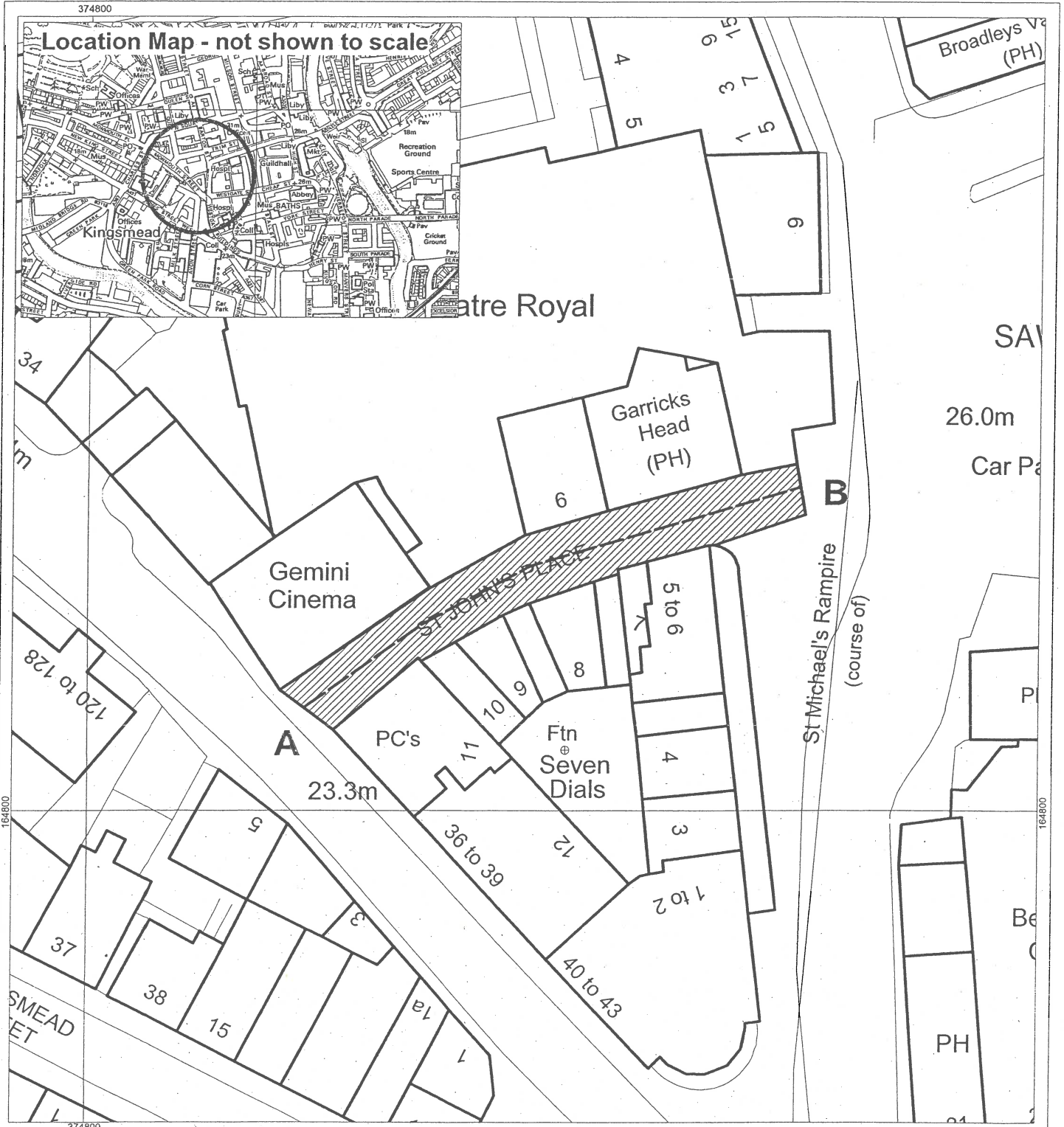
Date: October 2007

Footpath to be added to the Definitive Map & Statement. The width of the footpath to be recorded is shown shaded.



Site Plan

Scale 1:500



Wildlife & Countryside Act 1981

Bath & North East Somerset Council

Public Footpath BQ19 at Kingsmead and Newbridge, Bath. City of Bath Definitive
Map and Statement Modification Order (No.6 - Kingsmead) 2007

Bath & North East Somerset Council
Riverside
Temple Street
Keynsham
Bristol BS31 1LA
Tel 01225 477000

Key

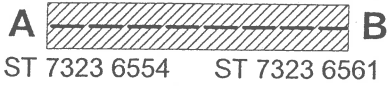
Map Number BQ19

Footpath to be added to the Definitive Map and Statement. The width of the footpath to be recorded is shown shaded.

Date: October 2007



Site Plan
Scale 1:1000



Wildlife & Countryside Act 1981

Bath & North East Somerset Council

Public Footpath CQ2 at Kingsmead, Bath. City of Bath Definitive
Map and Statement Modification Order (No.6 - Kingsmead) 2007

Bath & North East Somerset Council

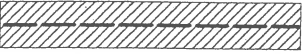
Riverside
Temple Street
Keynsham
Bristol BS31 1LA
Tel 01225 477000

Key

Map Number CQ2

Footpath to be added to the Definitive Map and Statement. The width of the footpath to be recorded is shown shaded.

Date: October 2007

A  **B**
ST 7352 6512 ST 7354 6507



Site Plan
Scale 1:1000



Wildlife & Countryside Act 1981

Bath & North East Somerset Council
Riverside
Temple Street
Keynsham
Bristol BS31 1LA
Tel 01225 477000

Bath & North East Somerset Council
Public Footpath K2 at Kingsmead, Bath. City of Bath Definitive
Map and Statement Modification Order (No.6 - Kingsmead) 2007




Key

Map Number K2

Date: October 2007

Footpath to be added to the Definitive Map and Statement. The width of the footpath to be recorded is 1.8m, unless shown shaded.



A  **B**  **C**  **D**
ST 7339 6507 ST 7349 6504

Site Plan
Scale 1:1000



Wildlife & Countryside Act 1981

Bath & North East Somerset Council
Riverside
Temple Street
Keynsham
Bristol BS31 1LA
Tel 01225 477000

Bath & North East Somerset Council
Public Footpath K3 at Kingsmead, Bath. City of Bath Definitive
Map and Statement Modification Order (No.6 - Kingsmead) 2007

Key

Map Number K3

Date: October 2007

Footpath to be added to the Definitive Map and Statement. The width of the footpath to be recorded is 1.8m.



A ----- **B**
ST 7342 6504 ST 7344 6498

Site Plan
Scale 1:1000



Wildlife & Countryside Act 1981

Bath & North East Somerset Council

Public Footpath K39 at Kingsmead, Bath. City of Bath Definitive
Map and Statement Modification Order (No.6 - Kingsmead) 2007

Bath & North East Somerset Council
Riverside
Temple Street
Keynsham
Bristol BS31 1LA
Tel 01225 477000

Key

Footpath to be added to the Definitive Map and Statement. The width of the footpath to be recorded is shown shaded.

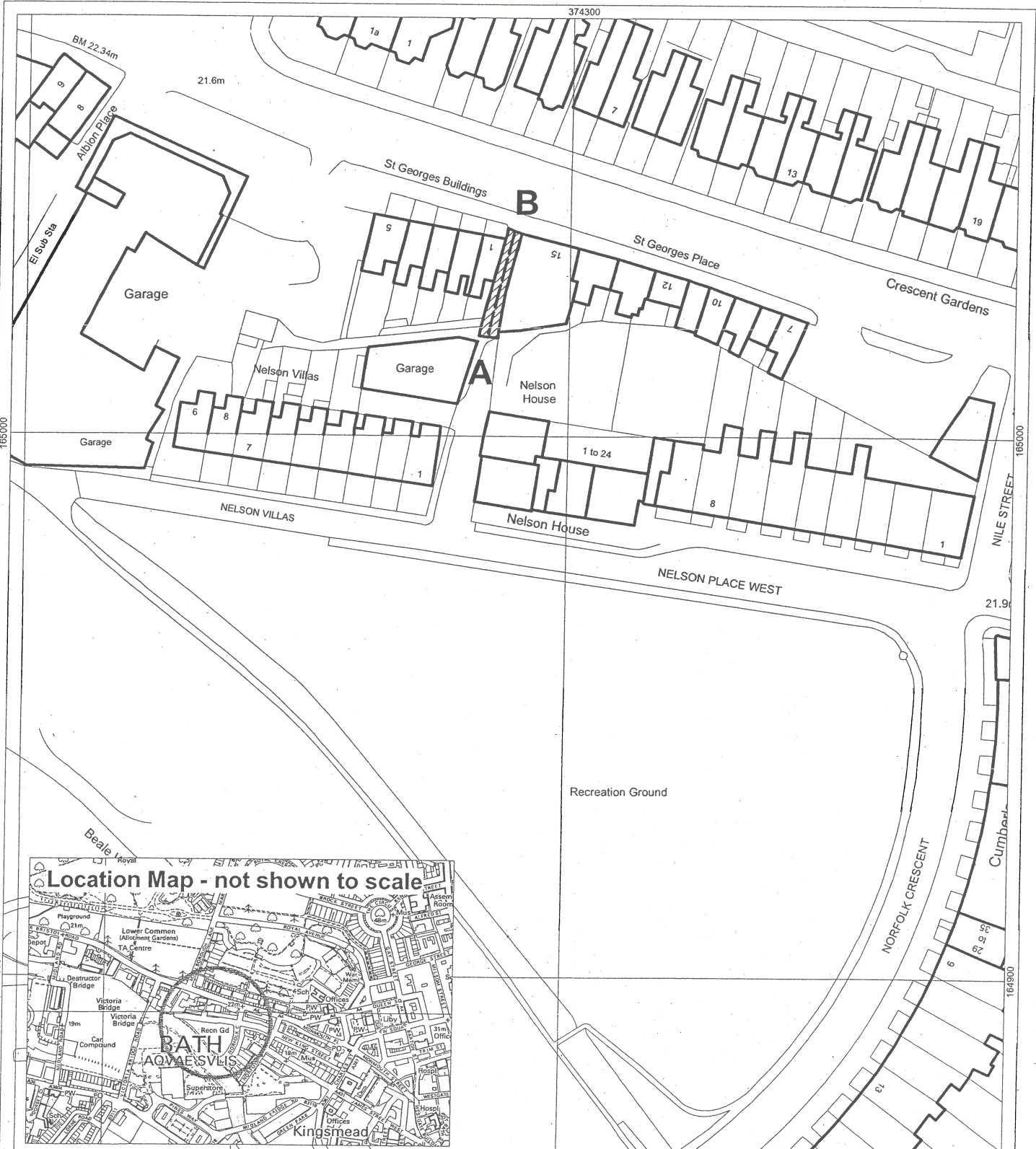
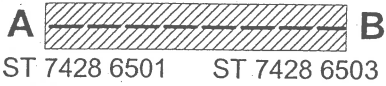
Map Number K39

Date: October 2007



Site Plan

Scale 1:1000



Wildlife & Countryside Act 1981

Bath & North East Somerset Council
Public Footpath K41 at Kingsmead, Bath. City of Bath Definitive
Map and Statement Modification Order (No.6 - Kingsmead) 2007

Bath & North East Somerset Council
Riverside
Temple Street
Keynsham
Bristol BS31 1LA
Tel 01225 477000

Key

Footpath to be added to the Definitive Map and Statement. The width of the footpath to be recorded is 1.8m.

A — B — C — D
ST 7429 6488 ST 7433 6487

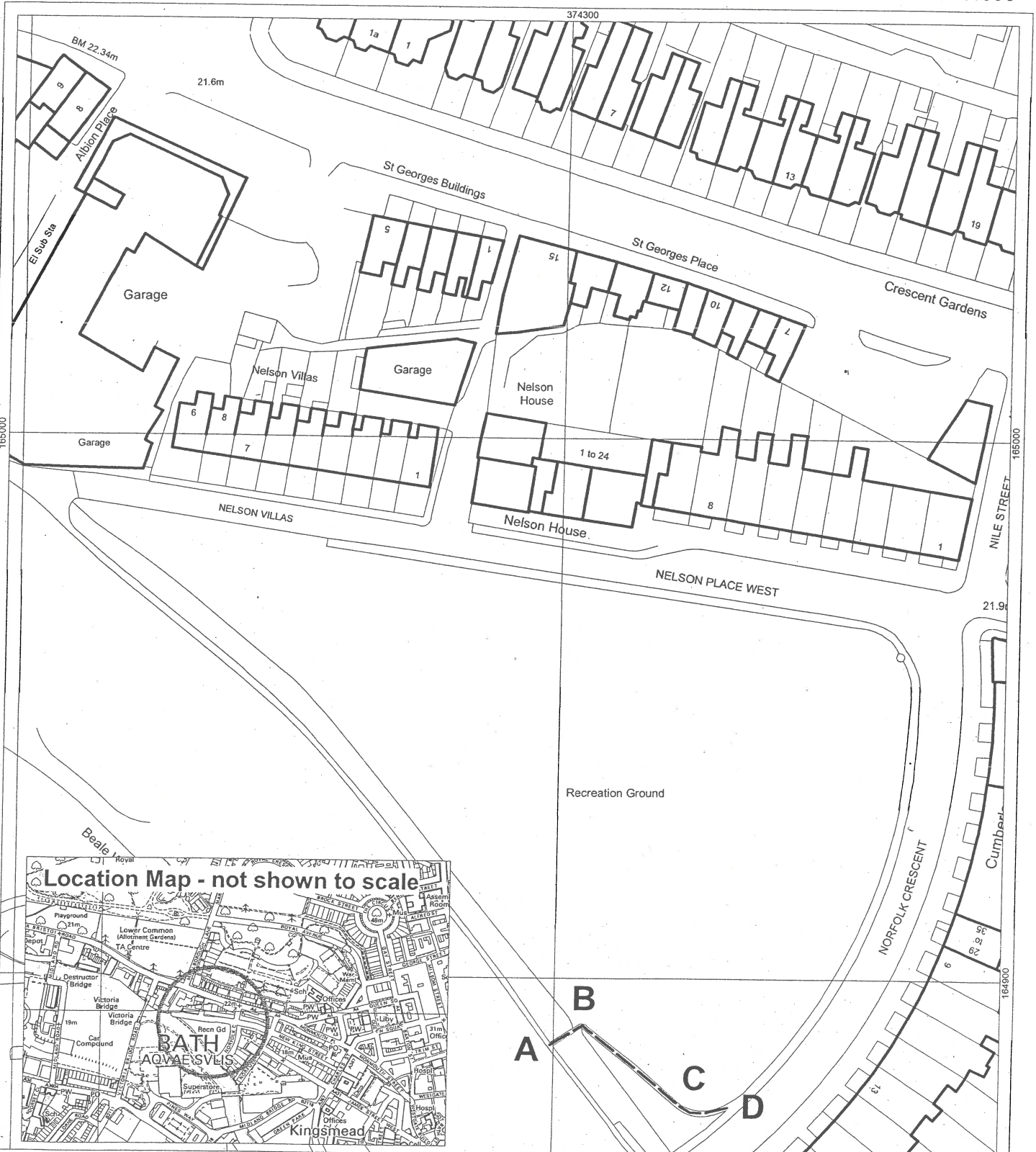
Map Number K41

Date: October 2007



Site Plan

Scale 1:1000



Wildlife & Countryside Act 1981

Bath & North East Somerset Council

Public Footpath K42 at Kingsmead, Bath. City of Bath Definitive

Map and Statement Modification Order (No.6 - Kingsmead) 2007

Bath & North East Somerset Council

Riverside

Temple Street

Keynsham

Bristol BS31 1LA

Tel 01225 477000

Key

Map Number K42

Date: October 2007

Footpath to be added to the Definitive Map and Statement. The width of the footpath to be recorded is shown shaded.



Site Plan

Scale 1:1000



Wildlife & Countryside Act 1981

Bath & North East Somerset Council
Public Footpath K45 at Kingsmead, Bath. City of Bath Definitive
Map and Statement Modification Order (No.6 - Kingsmead) 2007

Bath & North East Somerset Council
Riverside
Temple Street
Keynsham
Bristol BS31 1LA
Tel 01225 477000

Key

Map Number K45

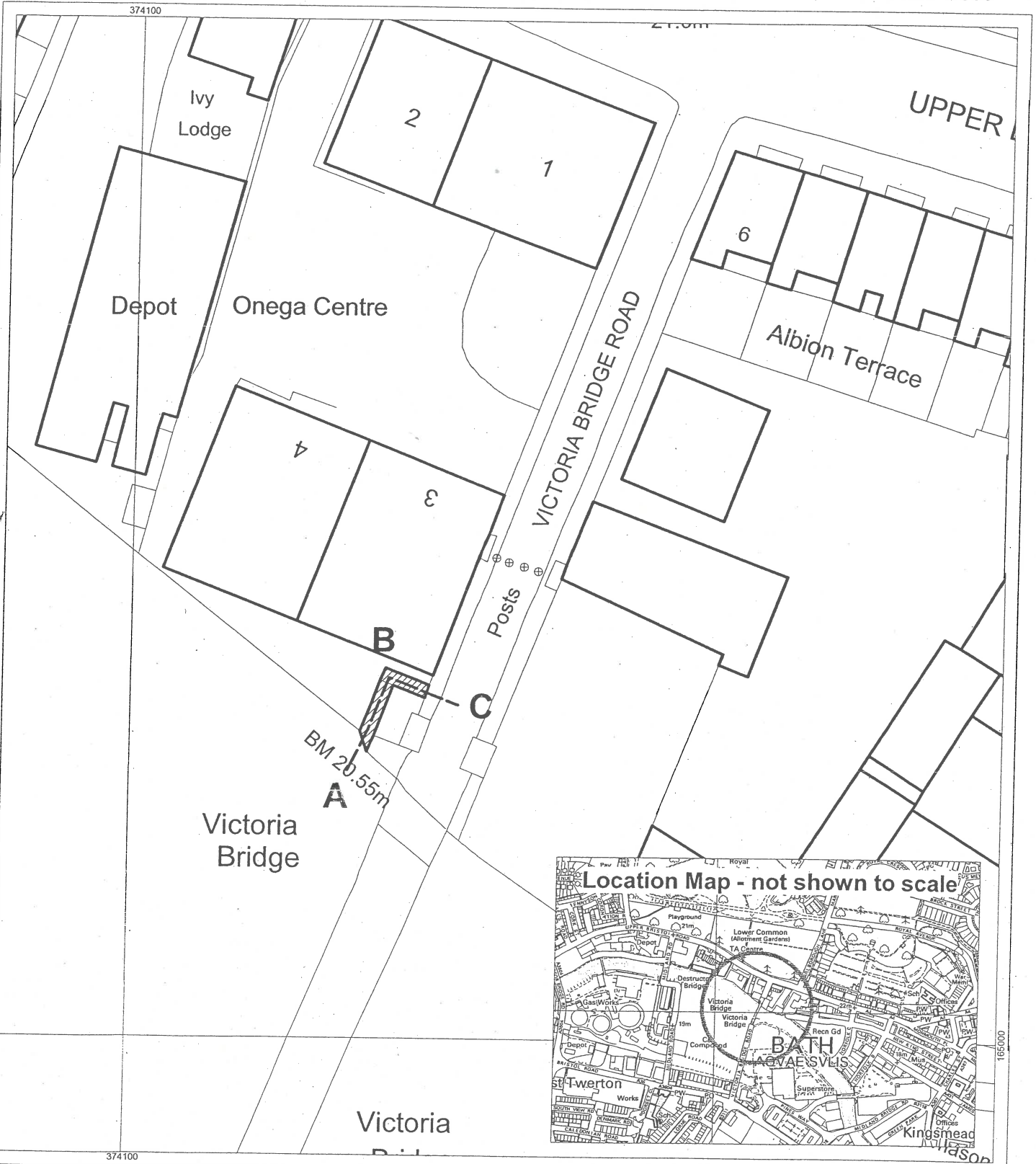
Date: October 2007

Public Footpath to be added to the Definitive Map and Statement. The width of the footpath to be recorded is shown shaded.



Site Plan

Scale 1:500



Wildlife & Countryside Act 1981

Bath & North East Somerset Council

Public Footpath K47 at Kingsmead, Bath. City of Bath Definitive
Map and Statement Modification Order (No.6 - Kingsmead) 2007

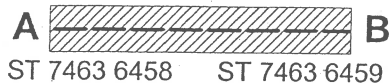
Bath & North East Somerset Council
Riverside
Temple Street
Keynsham
Bristol BS31 1LA
Tel 01225 477000

Key

Map Number K47

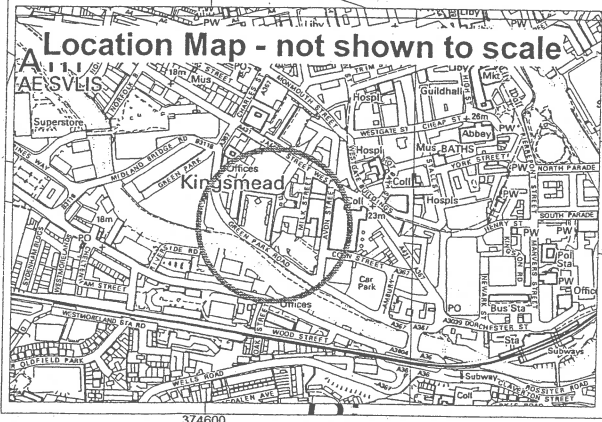
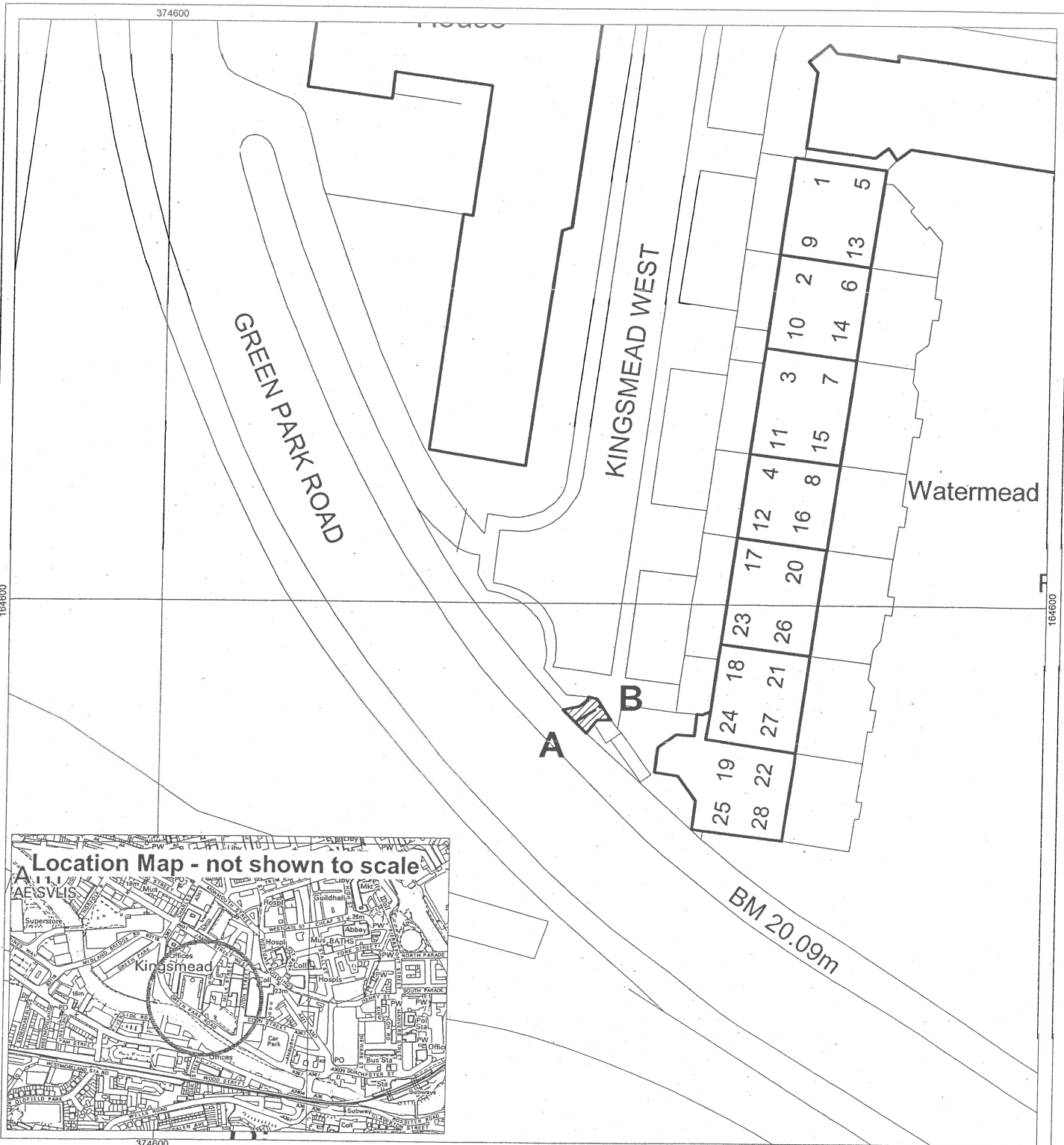
Date: October 2007

Footpath to be added to the Definitive Map and Statement. The width of the footpath to be recorded is shown shaded.



Site Plan

Scale 1:500



Wildlife & Countryside Act 1981

Bath & North East Somerset Council
Public Footpath K48a at Kingsmead, Bath. City of Bath Definitive
Map and Statement Modification Order (No.6 - Kingsmead) 2007

Bath & North East Somerset Council
Riverside
Temple Street
Keynsham
Bristol BS31 1LA
Tel 01225 477000

Key

Footpath to be added to the Definitive Map and Statement. The width of the footpath to be recorded is shown shaded.

Map Number K48a

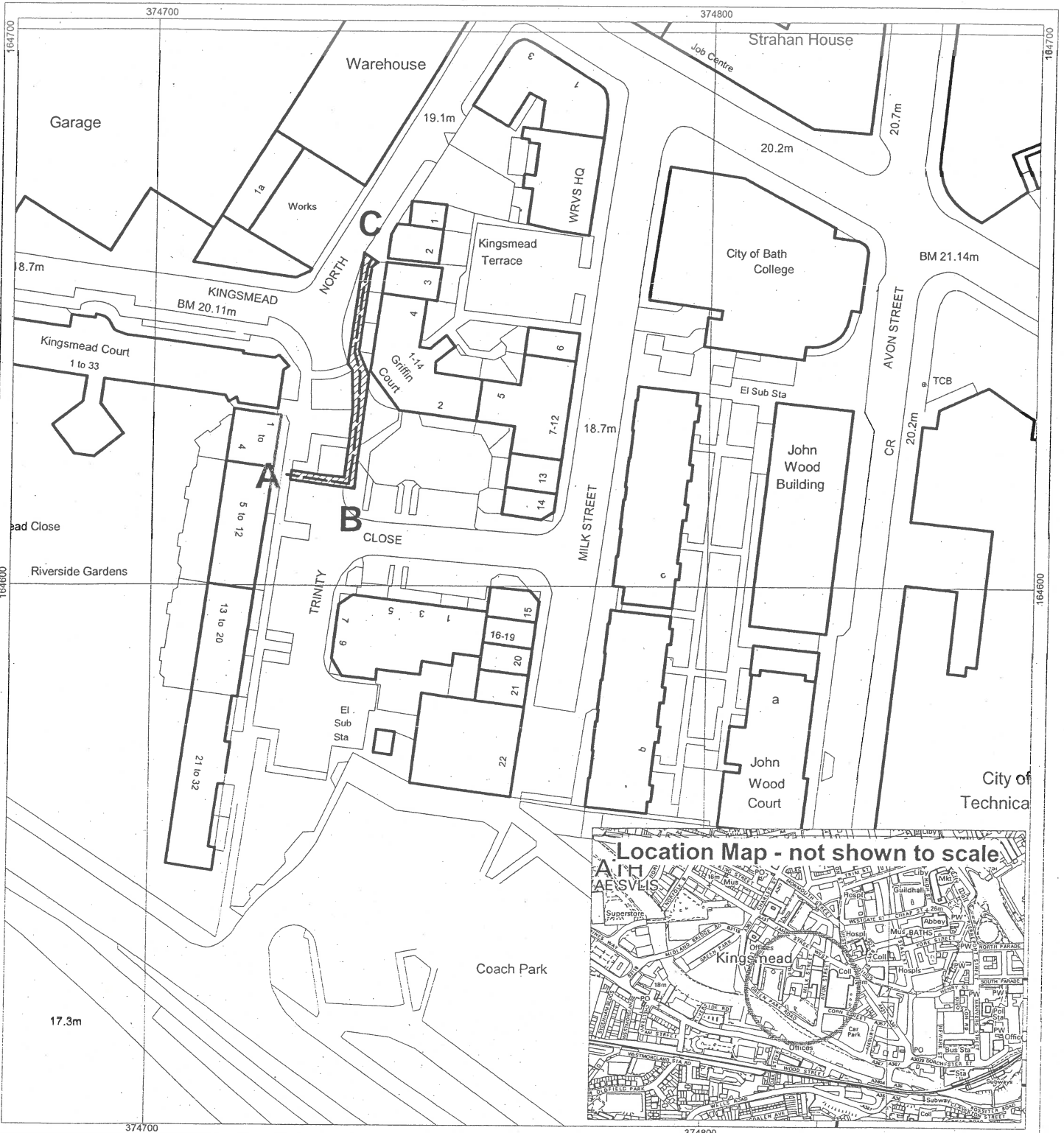
Date: October 2007



Site Plan

Scale 1:1000

A  **B**  **C**
ST 7472 6462 ST 7473 6465



Wildlife & Countryside Act 1981

Bath & North East Somerset Council
Public Footpath K48b at Kingsmead, Bath. City of Bath Definitive
Map and Statement Modification Order (No.6 - Kingsmead) 2007

Bath & North East Somerset Council
Riverside
Temple Street
Keynsham
Bristol BS31 1LA
Tel 01225 477000

Key

Footpath to be added to the Definitive Map and Statement. The width of the footpath to be recorded is shown shaded.

A  **B**  **C**
ST 7472 6462 ST 7473 6464

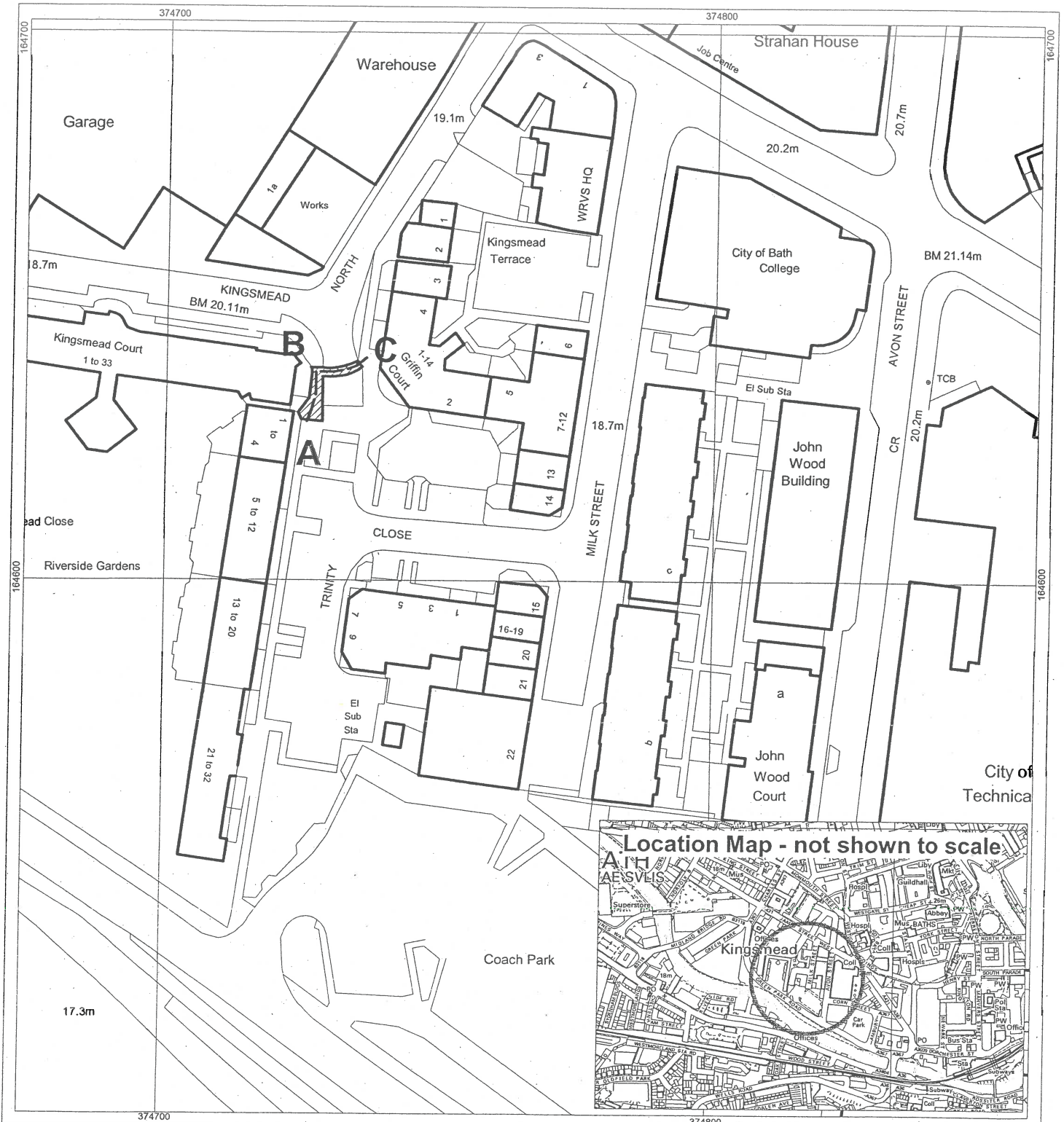
Map Number K48b

Date: October 2007



Site Plan

Scale 1:1000



Wildlife & Countryside Act 1981

Bath & North East Somerset Council
Public Footpath K48c at Kingsmead, Bath. City of Bath Definitive
Map and Statement Modification Order (No.6 - Kingsmead) 2007

Bath & North East Somerset Council
Riverside
Temple Street
Keynsham
Bristol BS31 1LA
Tel 01225 477000

Key

Footpath to be added to the Definitive Map and Statement. The width of the footpath to be recorded is shown shaded.

Map Number K48c

Date: October 2007



Site Plan

Scale 1:1000

A  B  C
ST 7471 6453 ST 7473 6462



Wildlife & Countryside Act 1981

Bath & North East Somerset Council
Public Footpath K50 at Kingsmead, Bath. City of Bath Definitive
Map and Statement Modification Order (No.6 - Kingsmead) 2007

Bath & North East Somerset Council
Riverside
Temple Street
Keynsham
Bristol BS31 1LA
Tel 01225 477000

Key

Footpath to be added to the Definitive Map and Statement. The width of the footpath to be recorded is shown shaded.

Map Number K50

Date: October 2007



Site Plan

Scale 1:1000

A  **B**
ST 7478 6463 ST 7482 6463



Wildlife & Countryside Act 1981

Bath & North East Somerset Council

Public Footpath K54 at Kingsmead, Bath. City of Bath Definitive
Map and Statement Modification Order (No.6 - Kingsmead) 2007

Bath & North East Somerset Council
Riverside
Temple Street
Keynsham
Bristol BS31 1LA
Tel 01225 477000

Key

Footpath to be added to the Definitive Map and Statement. The width of the footpath to be recorded is shown shaded.

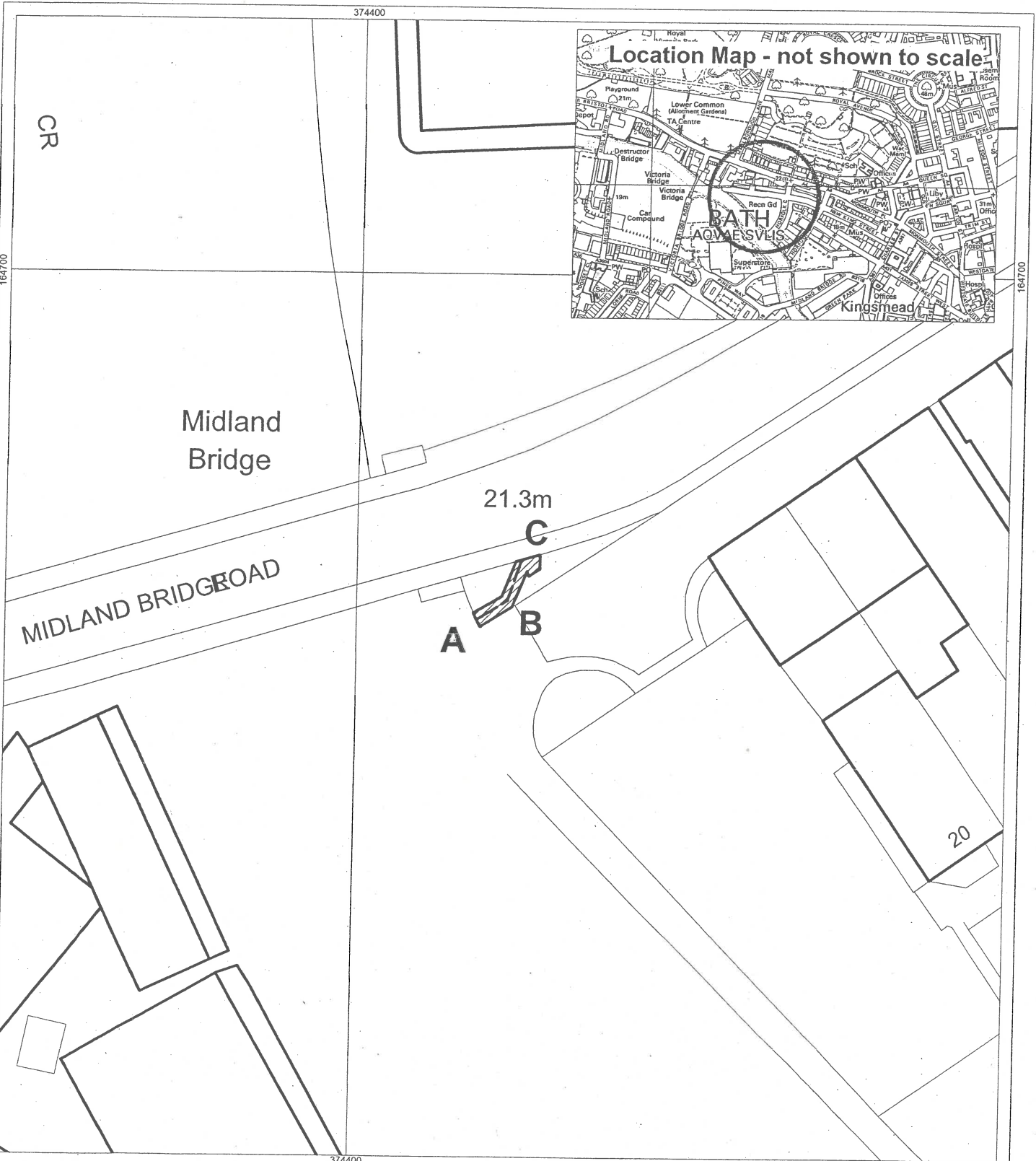


Map Number K54

Date: October 2007



Site Plan
Scale 1:500



Wildlife & Countryside Act 1981

Bath & North East Somerset Council
Riverside
Temple Street
Keynsham
Bristol BS31 1LA
Tel 01225 477000

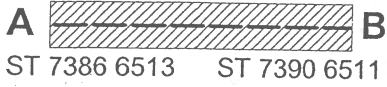
Bath & North East Somerset Council
Public Footpath K57 at Kingsmead, Bath. City of Bath Definitive
Map and Statement Modification Order (No.6 - Kingsmead) 2007

Key

Footpath to be added to the Definitive Map and Statement. The width of the footpath to be recorded is shown shaded.

Map Number K57

Date: October 2007



Site Plan
Scale 1:750



Wildlife & Countryside Act 1981

Bath & North East Somerset Council
Riverside
Temple Street
Keynsham
Bristol BS31 1LA
Tel 01225 477000

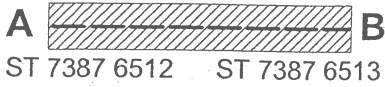
Bath & North East Somerset Council
Public Footpath K58 at Kingsmead, Bath. City of Bath Definitive
Map and Statement Modification Order (No.6 - Kingsmead) 2007

Key

Map Number K58

Date: October 2007

Footpath to be added to the Definitive Map and Statement. The width of the footpath to be recorded is shown shaded.



Site Plan
Scale 1:750



In pursuance of its powers conferred by Schedule 15 of the Wildlife and Countryside Act 1981, the Council hereby confirms the above Order.

The COMMON SEAL of
BATH AND NORTH EAST SOMERSET
COUNCIL

was hereunto affixed
this 19th day of March 2008
in the presence of:-



Authorised signatory

