

WILDLIFE AND COUNTRYSIDE ACT 1981

CITY OF BATH DEFINITIVE MAP AND STATEMENT

Bath and North East Somerset Council (City of Bath Definitive Map and Statement Modification Order) (No. 2 – Lansdown) 2005

This Order is made by Bath and North East Somerset Council under section 53(2)(b) of the Wildlife and Countryside Act 1981 ('the Act') because it appears to that authority that the City of Bath Definitive Map and Statement require modification in consequence of the occurrence of an event specified in section 53(3)(c)(i) namely, that a right of way which is not shown on the map and statement subsists or is reasonably alleged to subsist over land in the area to which the map relates, being a right of way to which this Part applies.

The authority has consulted with every local authority whose area includes the land to which the order relates. The Bath and North East Somerset Council hereby order that:

1. For the purposes of this order the relevant date is 20th July 2005.
2. The City of Bath Definitive Map and Statement shall be modified as described in Part I and Part II of the Schedule and shown on the map attached to the Order.
3. This order shall take effect on the date it is confirmed and may be cited as the Bath and North East Somerset Council (City of Bath Definitive Map and Statement Modification Order) (No. 2 – Lansdown) 2005.

Given under the Common Seal of the Bath and North East Somerset Council the 10th day of August 2005.

The COMMON SEAL of the
BATH AND NORTH EAST SOMERSET
COUNCIL
was hereunto affixed
in the presence of:-



AKC Brodas

Authorised signatory

AUTHORITY FOR SEALING
<i>Regulatory (Access) Committee</i>
Council resolution
Committee minute <i>8</i> of <i>12</i> / <i>7</i> / <i>05</i>
Initials <i>KE</i>

The foregoing order is hereby confirmed subject to the red ink modifications thereon

Heidi Cruickshank

An Inspector appointed by The Secretary of State for Environment, Food and Rural Affairs

25 JUN 2014

In pursuance of its powers conferred by Schedule 15 of the Wildlife and Countryside Act 1981, the Council hereby confirms the above Order. However, that part of the order which relates to Footpaths AQ327 and AQ341 shall be treated as having been severed from this order and is to be treated as a separate order. These footpaths will therefore not form part of this order for confirmation purposes.

The COMMON SEAL of
BATH AND NORTH EAST SOMERSET
COUNCIL

was hereunto affixed
this 16th day of November 2005
in the presence of:-



AK Brookes

Authorised signatory

AUTHORITY FOR SEALING	
Council resolution	<i>Regulatory (Access) Committee</i>
Committee minute	<i>8 of 12 7/05</i>
Initials	<i>KE</i>

SCHEDULE

PART I

Modification of Definitive Map

Description of path or way to be added

AQ8

A footpath in Bath in the District of Bath and North East Somerset running from point A on Sion Hill at Grid Reference ST 74339 66008 in a north easterly direction for a distance of approximately 1m to point B at Grid Reference ST 74339 66009 where it ascends a flight of steps for a distance of approximately 7m and continues for a distance of approximately 4m to point C at Grid Reference ST 74346 66018 where it ascends a flight of steps for a distance of approximately 4m and continues for a distance of approximately 5m to point D at Grid Reference ST 74351 66025 where it ascends a flight of steps for a distance of approximately 3m and continues for a distance of approximately 7m to point E at Grid Reference ST 74357 66033 where it ascends a flight of steps for a distance of approximately 3m and continues for a distance of approximately 5m to point F at Grid Reference ST 74361 66039 where it ascends a flight of steps for a distance of approximately 1m to a lamp post at point G at Grid Reference ST 74362 66040 and continues up steps for a distance of approximately 3m to where it ends at point H on Somerset Place at Grid Reference ST 74364 66043 and shown by a broken black line with short intervals marked A – H on the map numbered AQ8 annexed to this order, the number of this footpath to be known as BC46/4.

AQ9

A footpath in Bath in the District of Bath and North East Somerset starting at point A on Mount Beacon at Grid Reference ST 7504 6607 at the top of a steep slope and continuing in a south easterly direction for a distance of approximately 3m to point B at Grid Reference ST 75045 66066, where the direction changes to south-south westerly for a distance of approximately 24m to point C at Grid Reference ST 75037 66044, where the direction changes to south-south easterly for a distance of approximately 8m to point D at Grid Reference ST 75040 66037, where the direction changes to south-south westerly for a distance of approximately 32m to point E at Grid Reference ST 75035 66007, where the direction changes to north easterly for a distance of approximately 26m to point F at Grid Reference ST 75053 66026 where the direction changes to southerly for a distance of approximately 22m to point G at Grid Reference ST 75052 66005, where the direction changes to south westerly for a distance of approximately 4m to where it ends at point H on Rivers Road at Grid Reference ST 7506 6600 and shown by a broken black line with short intervals marked A – H on the map numbered AQ9 annexed to this order, the number of this footpath to be known as BC56/2.

AQ10

A footpath in Bath in the District of Bath and North East Somerset running from point A on Rivers Road at Grid Reference ST 7510 6604 in a south easterly direction for a distance of approximately 6m to point B at Grid Reference ST 75107 66039, before continuing in a south westerly direction for a distance of approximately 19m to point C at Grid Reference ST 75096 66024 where the direction changes to south-south westerly for a distance of approximately 2m to point D at Grid Reference ST 75096 66021 where the direction changes to south-south easterly for a distance of approximately 56m to where it ends at point E on Camden Road at Grid Reference ST 7512 6597 and shown by a broken black line with short intervals marked A – E on the map numbered AQ10 annexed to this order, the number of this footpath to be known as BC56/3.

AQ10a(part of AQ10)

A footpath in Bath in the District of Bath and North East Somerset running from point A on Camden Road at Grid Reference ST 7510 6596, in a generally north easterly direction up a flight of steps for a distance of approximately 15m to point B at Grid Reference ST 7509 6597 where the direction changes to north westerly for a distance of approximately 27m to where it ends at point C at Grid Reference ST 7511 6599 and shown by a broken black line with short intervals marked A – C on the map numbered AQ10a annexed to this order, the number of this footpath to be known as BC55/3.

AQ21

A footpath in Bath in the District of Bath and North East Somerset running from point A on Portland Place at Grid Reference ST 7468 6565, up a short flight of steps in a north-north easterly direction for a distance of approximately 3m to 2 posts at point B at Grid Reference ST 74677 65652, before continuing for a distance of approximately 66m to point C at Grid Reference ST 7470 6571 where the direction changes to north easterly for a distance of approximately 56m to where it ends at point D on Lansdown Road at Grid Reference ST 7474 6575 and shown by a broken black line with short intervals marked A – D on the map numbered AQ21 annexed to this order, the number of this footpath to be known as BC45/10.

AQ195

A footpath in Bath in the District of Bath and North East Somerset running from point A on St Stephen's Road at Grid Reference ST 7501 6592 in a north easterly direction for a distance of approximately 95m to where it ends at point B on Rivers Road at Grid Reference ST 7506 6601 and shown by a broken black line with short intervals marked A – B on the map numbered AQ195 annexed to this order, the number of this footpath to be known as BC55/1.

AQ196

A footpath in Bath in the District of Bath and North East Somerset running from point A on St Stephen's Road at Grid Reference ST 7502 6592 in a north easterly direction for a distance of approximately 95m to where it ends at point B on Rivers Road at Grid Reference ST 7507 6600 and shown by a broken black line with short intervals marked A – B on the map numbered AQ196 annexed to this order, the number of this footpath to be known as BC55/2.

AQ327

A footpath in Bath in the District of Bath and North East Somerset running from point A on St Stephen's Road at Grid Reference ST 7491 6582 in a north-north easterly direction for a distance of approximately 108m to point B at Grid Reference ST 7495 6592 where the direction changes to north easterly for a distance of approximately 127m to point C at Grid Reference ST 7503 6602 where the direction changes to north-north easterly for a distance of approximately 42m to point D on Mount Beacon where it ends at Grid Reference ST 7504 6606 and shown by a broken black line with short intervals marked A – D on the map numbered AQ327 annexed to this order, the number of this footpath to be known as BC45/6.

AQ341

A footpath in Bath in the District of Bath and North East Somerset running from point A on St Stephen's Road at Grid Reference ~~ST 7487 6590~~ in a north easterly direction ~~ST 7486 6589~~ for a distance of approximately ~~98m~~ ^{101m} to point B where it ends on Mount Road at Grid Reference ST 7496 6593 and shown by a broken black line with short intervals marked A – B on the map numbered AQ341 annexed to this order, the number of this footpath to be known as BC45/5.

AQ342

A footpath in Bath in the District of Bath and North East Somerset running from point A on Park Street at Grid Reference ST 7450 6585 in a north easterly direction for a distance of approximately 10m to point B at Grid Reference ST 7451 6586 where the direction changes to east- north easterly for a distance of approximately 14m to 2 posts at point C at Grid Reference ST 7453 6586 and continuing for a distance of approximately 24m to point D at Grid Reference ST 7455 6587 where the direction changes to northerly for a distance of approximately 46m to 2 posts at point E where it ends on All Saints Road at Grid Reference ST 7455 6592 and shown by a broken black line with short intervals marked A – E on the map numbered AQ342 annexed to this order, the number of this footpath to be BC45/4.

BQ2

A footpath in Bath in the District of Bath and North East Somerset running from 2 staggered barriers at point A on Northfields Close at Grid Reference ST 7479 6623 in an easterly direction for a distance of approximately 40m to another set of staggered barriers at point B where it ends on Richmond Road at Grid Reference ST 7483 6623 and shown by a broken black line with short intervals marked A – B on the map

numbered BQ2 annexed to this order, the number of this footpath to be known as BC46/2.

BQ20

A footpath in Bath in the District of Bath and North East Somerset running from point A on St Stephen's Road at Grid Reference ST 7485 6594 and up a short flight of steps for a distance of approximately 5m and continues in an east-north easterly direction for a distance of approximately 23m to where it ends at point B on St Stephen's Close at Grid Reference ST 7488 6595 and shown by a broken black line with short intervals marked A – B on the map numbered BQ20 annexed to this order, the number of this footpath to be known as BC45/3.

CQ13

A footpath in Bath in the District of Bath and North East Somerset running from point A on Mount Beacon at Grid Reference ST 7508 6619 in a north easterly direction for a distance of approximately 15m to 2 posts at point B at Grid Reference ST 7509 6620 and continuing for a distance of approximately 39m to point C at Grid Reference ST 7512 6622 where the direction changes to easterly and continues for a distance of approximately 36m to 4 posts at point D where it ends on Richmond Place at Grid Reference ST 7515 6623 and shown by a broken black line with short intervals marked A – D on the map numbered CQ13 annexed to this order, the number of this footpath to be known as BC56/1.

CQ57

A footpath in Bath in the District of Bath and North East Somerset running down a flight of steps from point A on St Stephen's Road at Grid Reference ST 7497 6581 in a north easterly direction for a distance of approximately 2m to point B at Grid Reference ST 74972 65813 where the direction changes to east-north easterly for a distance of approximately 4m to point C at ST 7497 6581 where the direction changes to north easterly for a distance of approximately 12m to point D at Grid Reference ST 7498 6582 and continuing in a south-south easterly direction for a distance of approximately 16m to where it ends at point E on St Stephen's Road at Grid Reference ST 7499 6581 and shown by a broken black line with short intervals marked A – E on the map numbered CQ57 annexed to this order, the number of this footpath to be known as BC45/7.

PART II

Modification of Definitive Statement

Path Number: BC46/4 **Status:** Footpath **Length:** Approximately 43m
Ward / Parish: Lansdown **Width:** Varies between 2.2m – 3.6m, as shown shaded on the Order Plan

Description of Route				
From		General Direction	To	
County Road or Right of Way	Grid Ref:		County Road or Right of Way	Grid Ref:
Sion Hill	ST 7434 6601	NE	Somerset Place	ST 7436 6604

General Description:

The footpath starts on Sion Hill and continues up five flights of paved steps in a north easterly direction for a distance of approximately 43m to where it ends on Somerset Place.

Non Conclusive Evidence	Conclusive Evidential Provisions		
Survey Date: 04/11/2004 & 16/05/2005	Conditions and Limitations	Position	Width
Previous Path Number: AQ8 Reason for inclusion: Order to be made under s53(3)(c)(i) Wildlife & Countryside Act 1981. Bath and North East Somerset Council, City of Bath Definitive Map and Statement Modification Order (No.2 - Lansdown) 2005. Legal Basis for Making the Order: s53(3)(c)(i) Wildlife and Countryside Act 1981.	Steps	ST 74339 66009	2.5m
	Steps	ST 74346 66018	2.5m
	Steps	ST 74351 66025	2.5m – 2.6m
	Steps	ST 74357 66033	2.6m
	Steps	ST 74361 66039	2.2m - 2.7m
	Lamp Post	ST 74362 66040	2.6m

Modification of Definitive Statement

Path Number: BC56/2 **Status:** Footpath **Length:** Approximately 119m
Ward / Parish: Lansdown **Width:** Varies between 1.4m – 3.9m, as shown shaded on the Order Plan

Description of Route			
From		General Direction	To
County Road or Right of Way	Grid Ref:		
Mount Beacon	ST 7504 6607	S	Rivers Road ST 7506 6600

General Description:

The footpath starts on Mount Beacon at the top of a steep slope and continues along a natural surface in a south easterly direction for a distance of approximately 3m, where the direction changes to south-south westerly for a distance of approximately 24m, where the direction changes to south-south easterly for a distance of approximately 8m, where the direction changes to south-south westerly for a distance of approximately 32m, where the direction changes to north easterly for a distance of approximately 26m, where the direction changes to southerly for a distance of approximately 22m, where the direction changes to south westerly for a distance of approximately 4m to where it ends on Rivers Road.

Non Conclusive Evidence	Conclusive Evidential Provisions	
Survey Date: 30/03/2005 & 16/05/2005	Conditions and Limitations	Position
<p>Previous Path Number: AQ9</p> <p>Reason for inclusion: Order to be made under s53(3)(c)(i) Wildlife & Countryside Act 1981. Bath and North East Somerset Council, City of Bath Definitive Map and Statement Modification Order (No.2 - Lansdown) 2005.</p> <p>Legal Basis for Making the Order: s53(3)(c)(i) Wildlife and Countryside Act 1981.</p>		
		Width

Modification of Definitive Statement

Path Number: BC56/3
Ward / Parish: Lansdown

Status: Footpath
Width: Varies between 1.5m – 4.7m, as shown shaded on the Order Plan

Length: Approximately 83m

Description of Route				
From		General Direction	To	
County Road or Right of Way	Grid Ref:		County Road or Right of Way	Grid Ref:
Rivers Road	ST 7510 6604	S	Camden Road	ST 7512 6597

General Description:

The footpath starts on Rivers Road and continues down a tarmac path in a south easterly direction for a distance of approximately 6m where the direction changes to south westerly for a distance of approximately 19m where the direction changes to south-south westerly for a distance of approximately 2m where the direction changes to south-south easterly for a distance of approximately 39m to where the path widens to include a pavement and continues for a further 17m to where it ends on Camden Road.

Non Conclusive Evidence	Conclusive Evidential Provisions	
Survey Date: 04/11/2004 & 16/05/2005	Conditions and Limitations	Position
<p>Previous Path Number: AQ10</p> <p>Reason for inclusion: Order to be made under s53(3)(c)(i) Wildlife & Countryside Act 1981. Bath and North East Somerset Council, City of Bath Definitive Map and Statement Modification Order (No.2 - Lansdown) 2005.</p> <p>Legal Basis for Making the Order: s53(3)(c)(i) Wildlife and Countryside Act 1981.</p>		

Modification of Definitive Statement

Path Number: BC55/3
Ward / Parish: Lansdown

Status: Footpath
Width: Varies between 1.9m – 2.7m, as shown shaded on the Order Plan

Length: Approximately 42m

Description of Route			
From		To	
County Road or Right of Way	Grid Ref:	County Road or Right of Way	Grid Ref:
Camden Road	ST 7510 6596	Camden Terrace	ST 7511 6599

General Description:

The footpath starts on Camden Road and continues up a flight of paved steps in a generally north easterly direction for a distance of approximately 15m to the top of the steps where the direction changes to north westerly for a distance of approximately 27m to where it ends on Camden Terrace.

Non Conclusive Evidence	Conclusive Evidential Provisions	
Survey Date: 04/11/2004 & 16/05/2005	Position	Width
<p>Previous Path Number: AQ10a(part of AQ10)</p> <p>Reason for inclusion: Order to be made under s53(3)(c)(i) Wildlife & Countryside Act 1981. Bath and North East Somerset Council, City of Bath Definitive Map and Statement Modification Order (No.2 - Lansdown) 2005.</p> <p>Legal Basis for Making the Order: s53(3)(c)(i) Wildlife and Countryside Act 1981.</p>	ST 75096 65966	2.5m - 2.7m
	ST 75096 65966	

Modification of Definitive Statement

Path Number: BC45/10
Ward / Parish: Lansdown

Status: Footpath
Width: Varies between 3.0m – 4.2m, as shown shaded on the Order Plan

Length: Approximately 125m

Description of Route			
From		To	
County Road or Right of Way	Grid Ref:	County Road or Right of Way	Grid Ref:
Portland Place	ST 7468 6565	Lansdown Road	ST 7474 6575
		NNE	

General Description:

The footpath starts on Portland Place and continues up a short flight of concrete steps in a north-north easterly direction for a distance of approximately 3m to 2 posts, before continuing for a distance of approximately 66m to where the direction changes to north easterly for a distance of approximately 56m to where it ends on Lansdown Road.

Non Conclusive Evidence	Conclusive Evidential Provisions		
Survey Date: 03/11/2004 and 16/05/2005	Conditions and Limitations	Position	Width
<p>Previous Path Number: AQ21</p> <p>Reason for inclusion: Order to be made under s53(3)(c)(i) Wildlife & Countryside Act 1981. Bath and North East Somerset Council, City of Bath Definitive Map and Statement Modification Order (No.2 - Lansdown) 2005.</p> <p>Legal Basis for Making the Order: s53(3)(c)(i) Wildlife and Countryside Act 1981.</p>	Steps Post Post	ST 74676 65649 ST 74677 65652 ST 7474 6575	3.0m – 3.2m 3.2m 3.0m

Modification of Definitive Statement

Path Number: BC55/1
Ward / Parish: Lansdown

Status: Footpath

Length: Approximately 95m
Width: Varies between 2.1m – 3.7m, as shown shaded on the Order Plan

Description of Route			
From		To	
County Road or Right of Way	Grid Ref.	County Road or Right of Way	Grid Ref.
St Stephen's Road	ST 7501 6592	Rivers Road	ST 7506 6601
		NE	

General Description:

The footpath starts on St Stephen's Road and continues in a north easterly direction along a tarmac path for a distance of approximately 95m to where it ends on Rivers Road.

Non Conclusive Evidence	Conclusive Evidential Provisions	
Survey Date: 04/11/2004 and 16/05/2005	Conditions and Limitations	Position
<p>Previous Path Number: AQ195</p> <p>Reason for inclusion: Order to be made under s53(3)(c)(i) Wildlife & Countryside Act 1981. Bath and North East Somerset Council, City of Bath Definitive Map and Statement Modification Order (No.2 - Lansdown) 2005.</p> <p>Legal Basis for Making the Order: s53(3)(c)(i) Wildlife and Countryside Act 1981.</p>	Railing	ST 7501 6592
		2.1m

Modification of Definitive Statement

Path Number: BC55/2
Ward / Parish: Lansdown

Status: Footpath
Width: Varies between 2.7m – 6.6m, as shown shaded on the Order Plan

Length: Approximately 95m

Description of Route			
From	General Direction		To
County Road or Right of Way			County Road or Grid Ref:
St Stephen's Road	NE		Rivers Road ST 7507 6600

General Description:

The footpath starts on St Stephen's Road and continues in a north easterly direction along a natural surface for a distance of approximately 95m to where it ends on Rivers Road.

Non Conclusive Evidence	Conclusive Evidential Provisions	
	Conditions and Limitations	Position Width
<p>Survey Date: 04/11/2004 and 16/05/2005</p> <p>Previous Path Number: AQ196</p> <p>Reason for inclusion: Order to be made under s53(3)(c)(i) Wildlife & Countryside Act 1981. Bath and North East Somerset Council, City of Bath Definitive Map and Statement Modification Order (No.2 - Lansdown) 2005.</p> <p>Legal Basis for Making the Order: s53(3)(c)(i) Wildlife and Countryside Act 1981.</p>		

Modification of Definitive Statement

Path Number: BC45/6
Ward / Parish: Lansdown

Status: Footpath
Width: Varies between 1.4m – 11.0m, as shown shaded on the Order Plan

Length: Approximately 277m

Description of Route			
From		To	
County Road or Right of Way	Grid Ref:	County Road or Right of Way	Grid Ref:
St Stephen's Road	ST 7491 6582	Mount Beacon	ST 7504 6606
		NNE	

General Description:

The footpath starts on St Stephen's Road and continues in a north-north easterly direction, comprising a tarmac road with a paved pavement and a verge for a distance of approximately 108m where the direction changes to north easterly for a distance of approximately 16m to where the pavement and verge end and continues along a tarmac path for another 111m to where the direction changes to north-north easterly for a distance of approximately 42m to where the path ends on Mount Beacon.

Non Conclusive Evidence		Conclusive Evidential Provisions	
Survey Date: 04/11/2004 and 16/05/2005	Conditions and Limitations	Position	Width
<p>Previous Path Number: AQ327</p> <p>Reason for inclusion: Order to be made under s53(3)(c)(i) Wildlife & Countryside Act 1981. Bath and North East Somerset Council, City of Bath Definitive Map and Statement Modification Order (No.2 - Lansdown) 2005.</p> <p>Legal Basis for Making the Order: s53(3)(c)(i) Wildlife and Countryside Act 1981.</p>	Bollard	ST 7504 6606	3.4m

Modification of Definitive Statement

Path Number: BC45/5
Ward / Parish: Lansdown

Status: Footpath
Width: Varies between 1.1m - 6.5m, as shown shaded on the Order Plan

Length: Approximately 98m *101m*
0.75m - 6.7m

Description of Route			
From		To	
County Road or Right of Way	Grid Ref:	County Road or Right of Way	Grid Ref:
St Stephen's Road	ST 7487 6590 <i>ST 7486 6589</i>	Mount Road	ST 7496 6593

General Description:

The footpath starts on St Stephen's Road, comprising a tarmac road with verges on either side and continues in a north easterly direction for a distance of approximately 98m *101m* to where it ends on Mount Road. *The public rights only extend over the width of the tarmac road.*

Non Conclusive Evidence	Conclusive Evidential Provisions	
	Conditions and Limitations	Position
<p>Survey Date: 03/11/2004 and 16/05/2005</p> <p>Previous Path Number: AQ341</p> <p>Reason for inclusion: Order to be made under s53(3)(c)(i) Wildlife & Countryside Act 1981. Bath and North East Somerset Council, City of Bath Definitive Map and Statement Modification Order (No.2 - Lansdown) 2005.</p> <p>Legal Basis for Making the Order: s53(3)(c)(i) Wildlife and Countryside Act 1981.</p>		

Modification of Definitive Statement

Path Number: BC45/4
Ward / Parish: Lansdown

Status: Footpath
Width: Varies between 1.5m – 4.4m, as shown shaded on the Order Plan

Length: Approximately 94m

Description of Route			
From		To	
County Road or Right of Way	Grid Ref:	County Road or Right of Way	Grid Ref:
Park Street	ST 7450 6585	All Saints Road	ST 7455 6592
		NE	

General Description:

The footpath starts on Park Street and continues in a north easterly direction along a paved path for a distance of approximately 10m to where the direction changes to east- north easterly for a distance of approximately 14m to 2 posts and continuing along a paved and tarmac path for a distance of approximately 24m to where the direction changes to northerly for a distance of approximately 46m to where it ends at 2 posts on All Saints Road.

Non Conclusive Evidence		Conclusive Evidential Provisions	
Survey Date: 03/11/2004 and 16/05/2005	Conditions and Limitations	Position	Width
<p>Previous Path Number: AQ342</p> <p>Reason for inclusion: Order to be made under s53(3)(c)(i) Wildlife & Countryside Act 1981. Bath and North East Somerset Council, City of Bath Definitive Map and Statement Modification Order (No.2 - Lansdown) 2005.</p> <p>Legal Basis for Making the Order: s53(3)(c)(i) Wildlife and Countryside Act 1981.</p>	<p>2 Posts</p> <p>2 Posts</p>	<p>ST 7453 6586</p> <p>ST 7455 6592</p>	<p>2.9m</p> <p>3.7m</p>

Modification of Definitive Statement

Path Number: BC46/2
Ward / Parish: Lansdown

Status: Footpath
Width: Varies between 3.2m – 3.4m, as shown shaded on the Order Plan

Length: Approximately 40m

Description of Route			
From		To	
County Road or Right of Way	Grid Ref:	County Road or Right of Way	Grid Ref:
Northfields Close	ST 7479 6623	Richmond Road	ST 7483 6623
		E	

General Description:

The footpath starts at 2 staggered barriers on Northfields Close and continues along a tarmac path in an easterly direction for a distance of approximately 40m to another set of staggered barriers where it ends on Richmond Road.

Non Conclusive Evidence	Conclusive Evidential Provisions	
	Conditions and Limitations	Position
<p>Survey Date: 03/11/2004 and 16/05/2005</p> <p>Previous Path Number: BQ2</p> <p>Reason for inclusion: Order to be made under s53(3)(c)(i) Wildlife & Countryside Act 1981. Bath and North East Somerset Council, City of Bath Definitive Map and Statement Modification Order (No.2 - Lansdown) 2005.</p> <p>Legal Basis for Making the Order: s53(3)(c)(i) Wildlife and Countryside Act 1981.</p>	Staggered Barriers Staggered Barriers	ST 7479 6623 ST 7483 6623 3.3m 3.3m

Modification of Definitive Statement

Path Number: BC45/3
Ward / Parish: Lansdown

Status: Footpath
Width: Varies between 2.1m – 2.8m, as shown shaded on the Order Plan

Length: Approximately 28m

Description of Route			
From		To	
County Road or Right of Way	Grid Ref:	County Road or Right of Way	Grid Ref:
St Stephen's Road	ST 7485 6594	St Stephen's Close	ST 7488 6595
		ENE	

General Description:

The footpath starts on St Stephen's Road and continues up a short flight of concrete steps in an east-north easterly direction for a distance of approximately 5m and continues for a further 23m along a tarmac path to where it ends on St Stephen's Close.

Non Conclusive Evidence	Conclusive Evidential Provisions	
Survey Date: 03/11/2004 and 16/05/2005	Conditions and Limitations	Position
<p>Previous Path Number: BQ20</p> <p>Reason for inclusion: Order to be made under s53(3)(c)(i) Wildlife & Countryside Act 1981. Bath and North East Somerset Council, City of Bath Definitive Map and Statement Modification Order (No.2 - Lansdown) 2005.</p> <p>Legal Basis for Making the Order: s53(3)(c)(i) Wildlife and Countryside Act 1981.</p>	Steps	ST 7485 6594
		2.7m - 2.8m

Modification of Definitive Statement

Path Number: BC56/1 **Status:** Footpath **Length:** Approximately 90m
Ward / Parish: Lansdown **Width:** 1.8m, as shown shaded on the Order Plan

Description of Route				
From		General Direction	To	
County Road or Right of Way	Grid Ref:		County Road or Right of Way	Grid Ref:
Mount Beacon	ST 7508 6619	NE	Richmond Place	ST 7515 6623

General Description:

The footpath starts on Mount Beacon and continues along a gravelled path in a north easterly direction for a distance of approximately 15m to 2 posts and continues along a natural surface for a distance of approximately 39m to where the direction changes to easterly and continues for a distance of approximately 46m to 4 posts where the path ends on Richmond Place.

Non Conclusive Evidence	Conclusive Evidential Provisions	
	Conditions and Limitations	Position
Survey Date: 04/11/2004 and 16/05/2005 Previous Path Number: CQ13 Reason for inclusion: Order to be made under s53(3)(c)(i) Wildlife & Countryside Act 1981. Bath and North East Somerset Council, City of Bath Definitive Map and Statement Modification Order (No.2 - Lansdown) 2005. Legal Basis for Making the Order: s53(3)(c)(i) Wildlife and Countryside Act 1981.	2 Posts 4 Posts	ST 7509 6620 ST 7512 6623 1.8m 1.8m

Modification of Definitive Statement

Path Number: BC45/7
Ward / Parish: Lansdown

Status: Footpath
Width: Varies between 1.8m – 2.6m, as shown shaded on the Order Plan

Length: Approximately 34m

Description of Route			
From		To	
County Road or Right of Way	Grid Ref:	County Road or Right of Way	Grid Ref:
St Stephen's Road	ST 7497 6581	St Stephen's Road	ST 7499 6581
		E	

General Description:

The footpath starts on St Stephen's Road and continues down a flight of paved steps in a north easterly direction for a distance of approximately 2m to where the direction changes to east-north easterly for a distance of approximately 2m to where the surface changes to paved and tarmac and continues for a further 2m to where the direction changes to north easterly for a distance of approximately 12m and continues in a south-south easterly direction for a distance of approximately 12m where the surface becomes paved and continues for a further 4m to where it ends on St Stephen's Road.

Non Conclusive Evidence	Conclusive Evidential Provisions		
Survey Date: 30/03/2005 & 16/05/2005	Conditions and Limitations	Position	Width
<p>Previous Path Number: CQ57</p> <p>Reason for inclusion: Order to be made under s53(3)(c)(i) Wildlife & Countryside Act 1981. Bath and North East Somerset Council, City of Bath Definitive Map and Statement Modification Order (No.2 - Lansdown) 2005.</p> <p>Legal Basis for Making the Order: s53(3)(c)(i) Wildlife and Countryside Act 1981.</p>	Steps	ST 7497 6581	1.9m – 2.5m

Wildlife & Countryside Act 1981

Bath & North East Somerset Council

Public Footpath AQ8 at Lansdown, Bath. City of Bath

Definitive Map and Statement Modification Order (No.2 - Lansdown) 2005

Bath & North East Somerset Council

Riverside

Temple Street

Keynsham

Bristol BS31 1LA

Tel 01225 477000

Key



Map Number AQ8

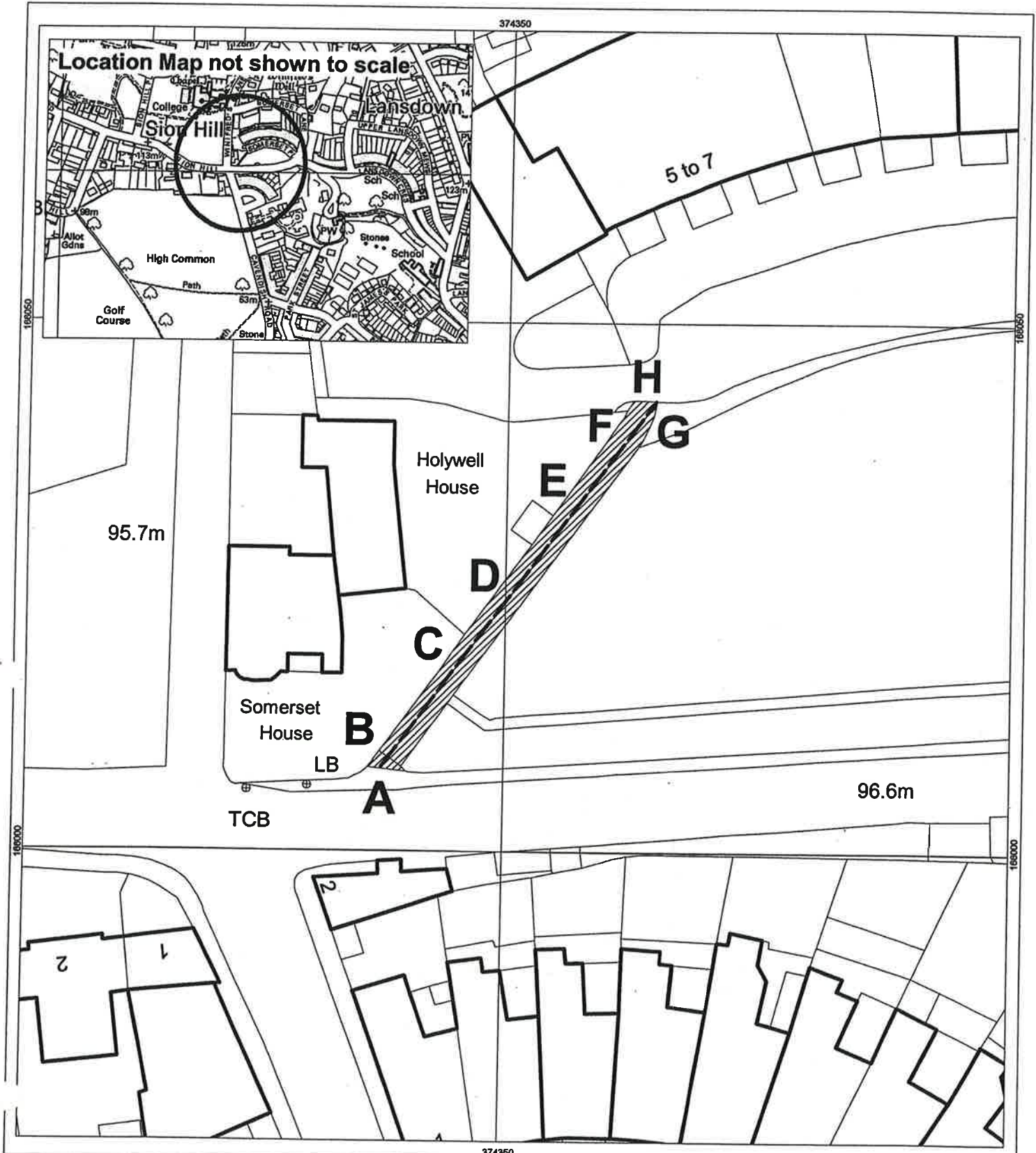
Footpath to be added to the Definitive Map.
The width of the footpath to be recorded is shown shaded.

Date: July 2005

Site Plan



Scale 1:500



Wildlife & Countryside Act 1981

Bath & North East Somerset Council

Public Footpath AQ9 at Lansdown, Bath. City of Bath

Definitive Map and Statement Modification Order (No.2 - Lansdown) 2005

Bath & North East Somerset Council

Riverside

Temple Street

Keynsham

Bristol BS31 1LA

Tel 01225 477000

Key

A  H
ST 7504 6607 ST 7506 6600

Map Number AQ9

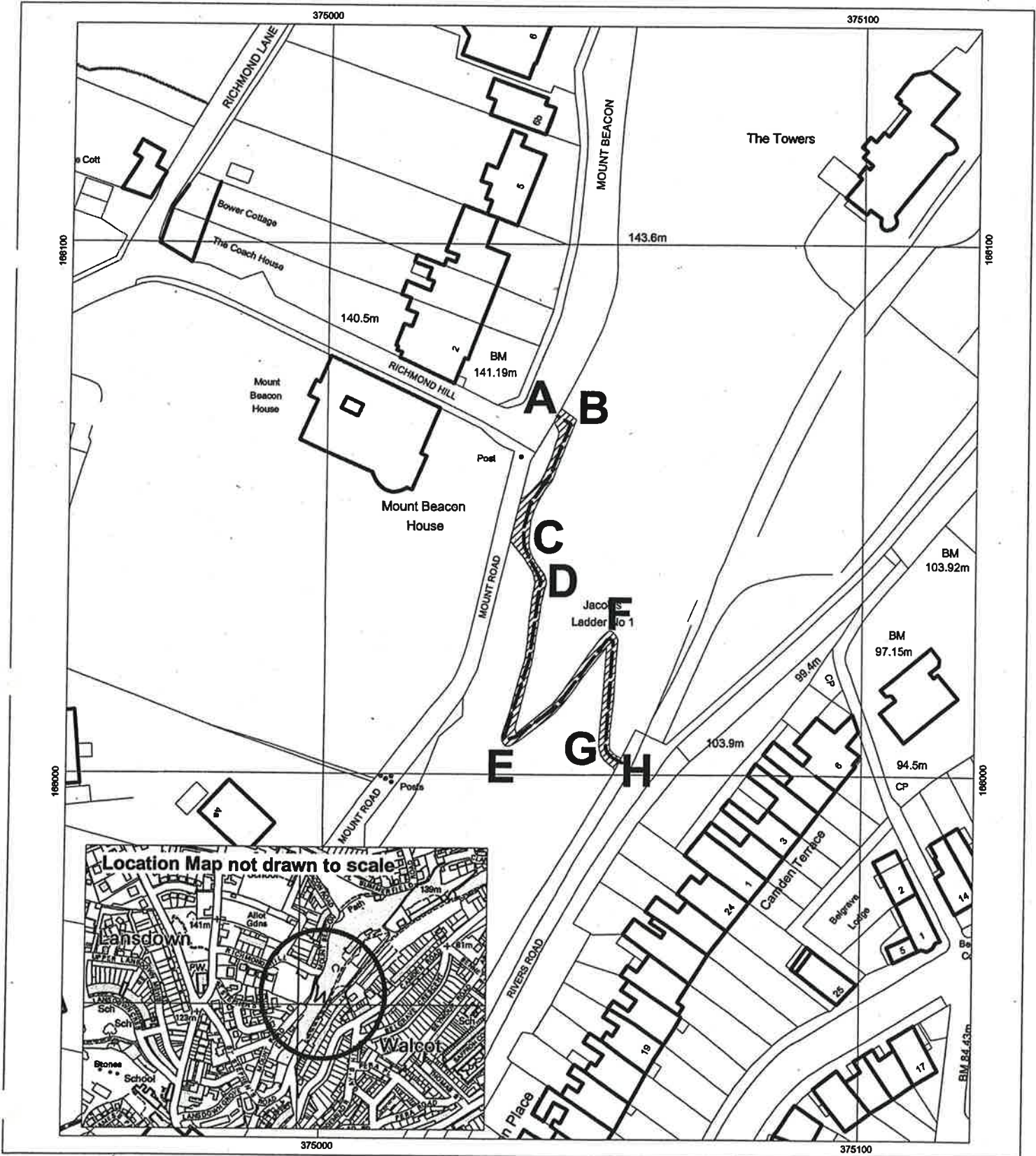
Footpath to be added to the Definitive Map.
The width of the public right of way to be recorded is shown shaded

Date: July 2005

Site Plan



Scale 1:1000



Wildlife & Countryside Act 1981

Bath & North East Somerset Council

Public Footpath AQ10 at Lansdown, Bath. City of Bath

Definitive Map and Statement Modification Order (No.2 - Lansdown) 2005

Bath & North East Somerset Council

Riverside

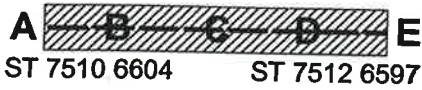
Temple Street

Keynsham

Bristol BS31 1LA

Tel 01225 477000

Key



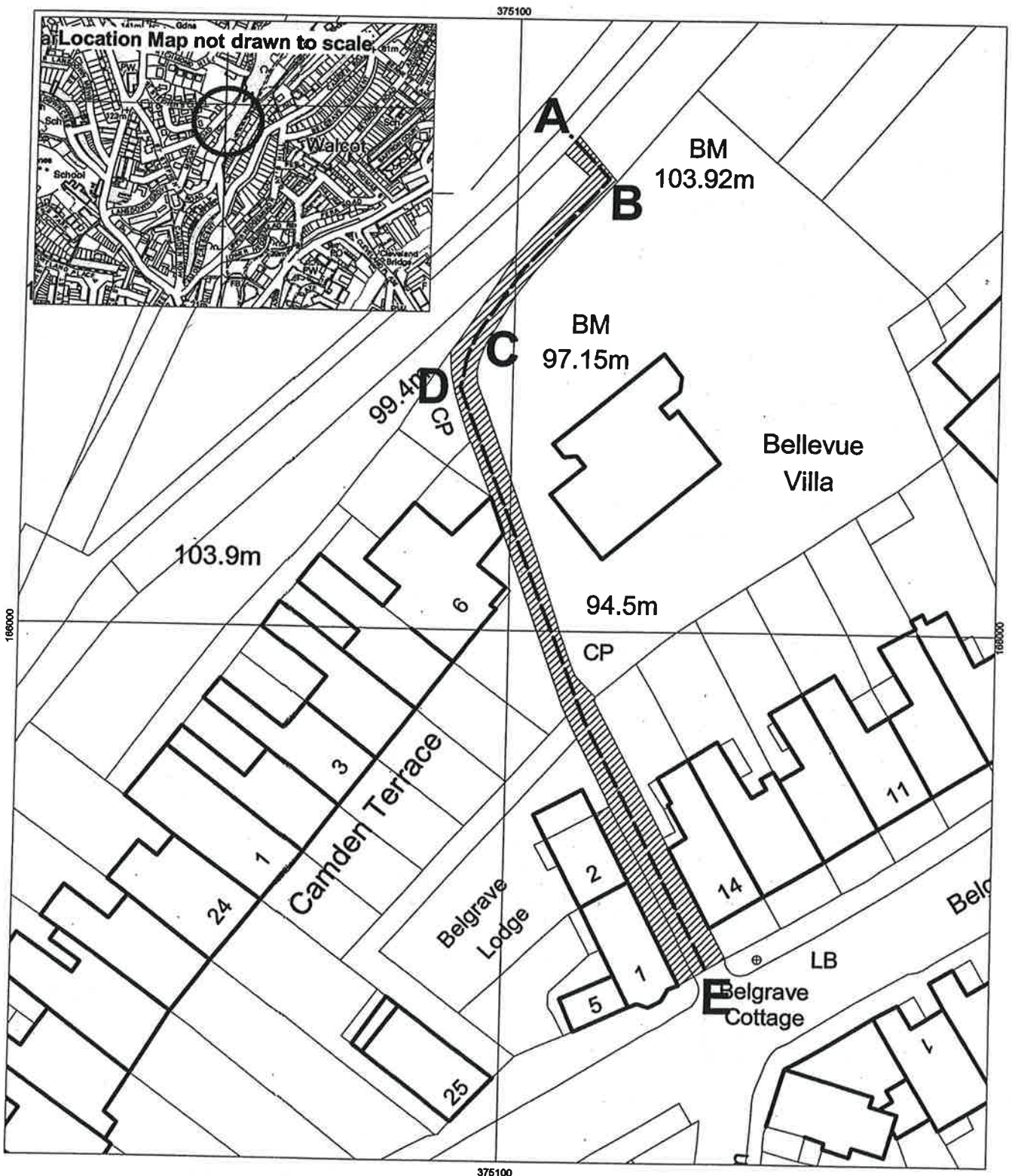
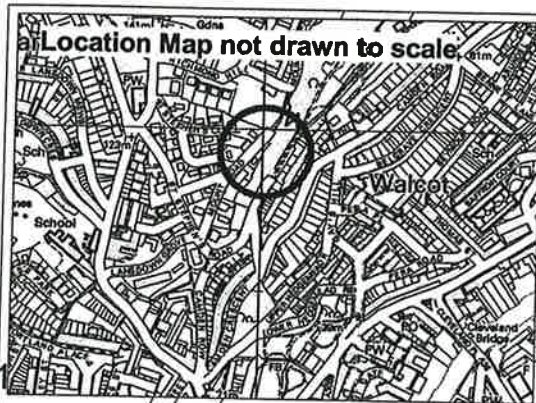
Map Number AQ10

Footpath to be added to the Definitive Map.
The width of the public right of way to be recorded is shown shaded

Date: July 2005

Site Plan

Scale 1:500

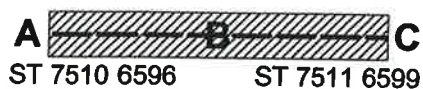


Wildlife & Countryside Act 1981

Bath & North East Somerset Council
Riverside
Temple Street
Keynsham
Bristol BS31 1LA
Tel 01225 477000

Bath & North East Somerset Council
Public Footpath AQ10a at Lansdown, Bath. City of Bath
Definitive Map and Statement Modification Order (No.2 - Lansdown) 2005

Key



Map Number AQ10a

Footpath to be added to the Definitive Map.
The width of the public right of way to be recorded is shown shaded.

Date: July 2005

Site Plan

Scale 1:500

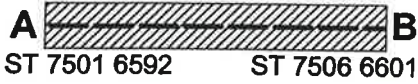


Wildlife & Countryside Act 1981

Bath & North East Somerset Council
Public Footpath AQ195 at Lansdown, Bath. City of Bath Definitive
Map and Statement Modification Order (No.2 - Lansdown) 2005

Bath & North East Somerset Council
Riverside
Temple Street
Keynsham
Bristol BS31 1LA
Tel 01225 477000

Key



Map Number AQ195

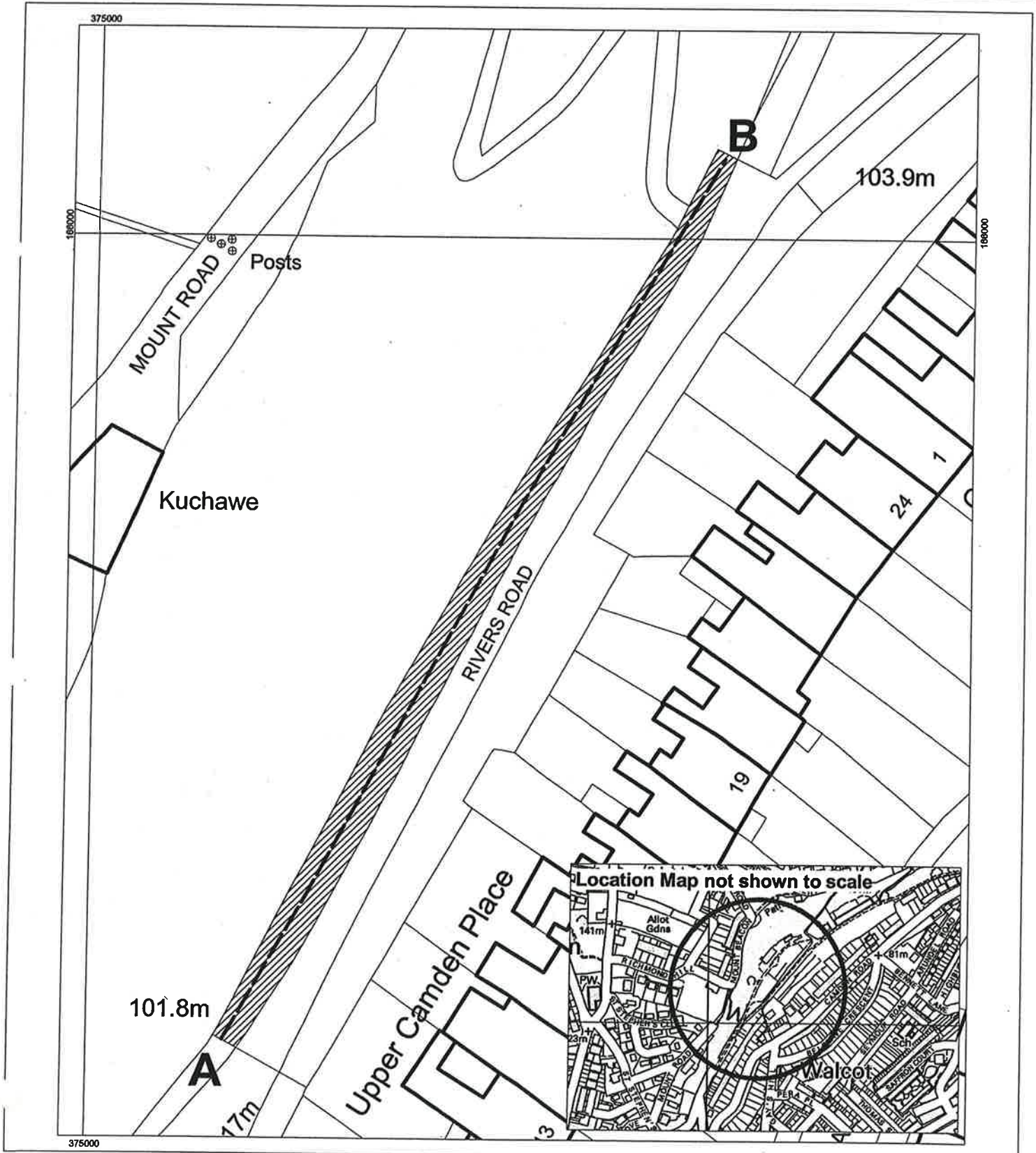
Footpath to be added to the Definitive Map.
The width of the public right of way to be
recorded is shown shaded.

Date: July 2005

Site Plan



Scale 1:500



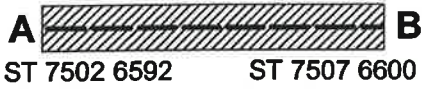
Wildlife & Countryside Act 1981

Bath & North East Somerset Council
Public Footpath AQ196 at Lansdown, Bath. City of Bath Definitive
Map and Statement Modification Order (No.2 - Lansdown) 2005

Bath & North East Somerset Council
Riverside
Temple Street
Keynsham
Bristol BS31 1LA
Tel 01225 477000

Date: July 2005

Key



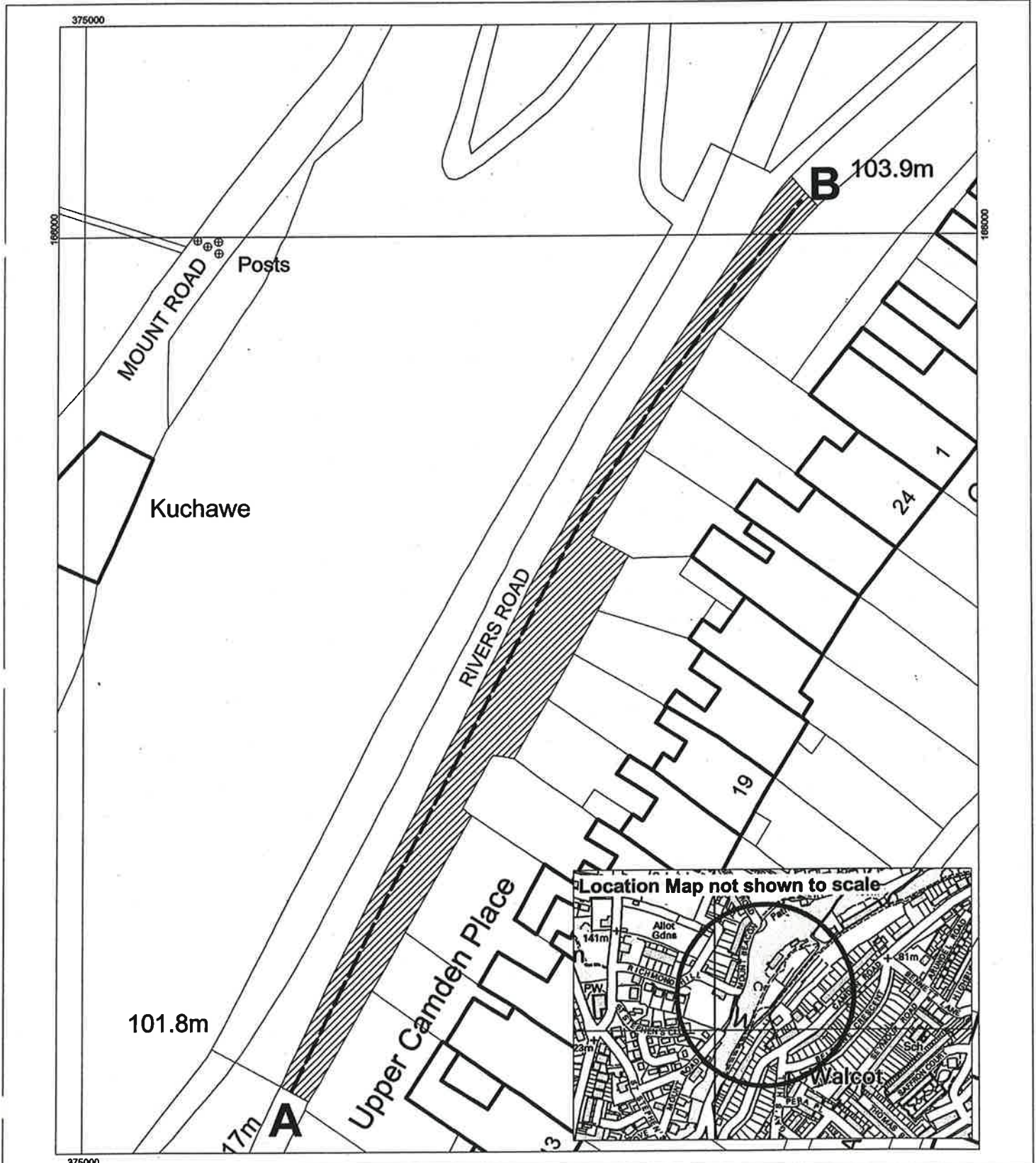
Map Number AQ196

Footpath to be added to the Definitive Map.
The width of the public right of way to be
recorded is shown shaded.

Site Plan



Scale 1:500

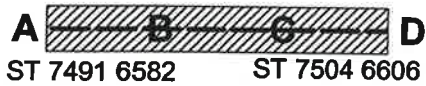


Wildlife & Countryside Act 1981

Bath & North East Somerset Council
 Public Footpath AQ327 at Lansdown, Bath. City of Bath Definitive
 Map and Statement Modification Order (No.2 - Lansdown) 2005

Bath & North East Somerset Council
 Riverside
 Temple Street
 Keynsham
 Bristol BS31 1LA
 Tel 01225 477000

Key



Map Number AQ327

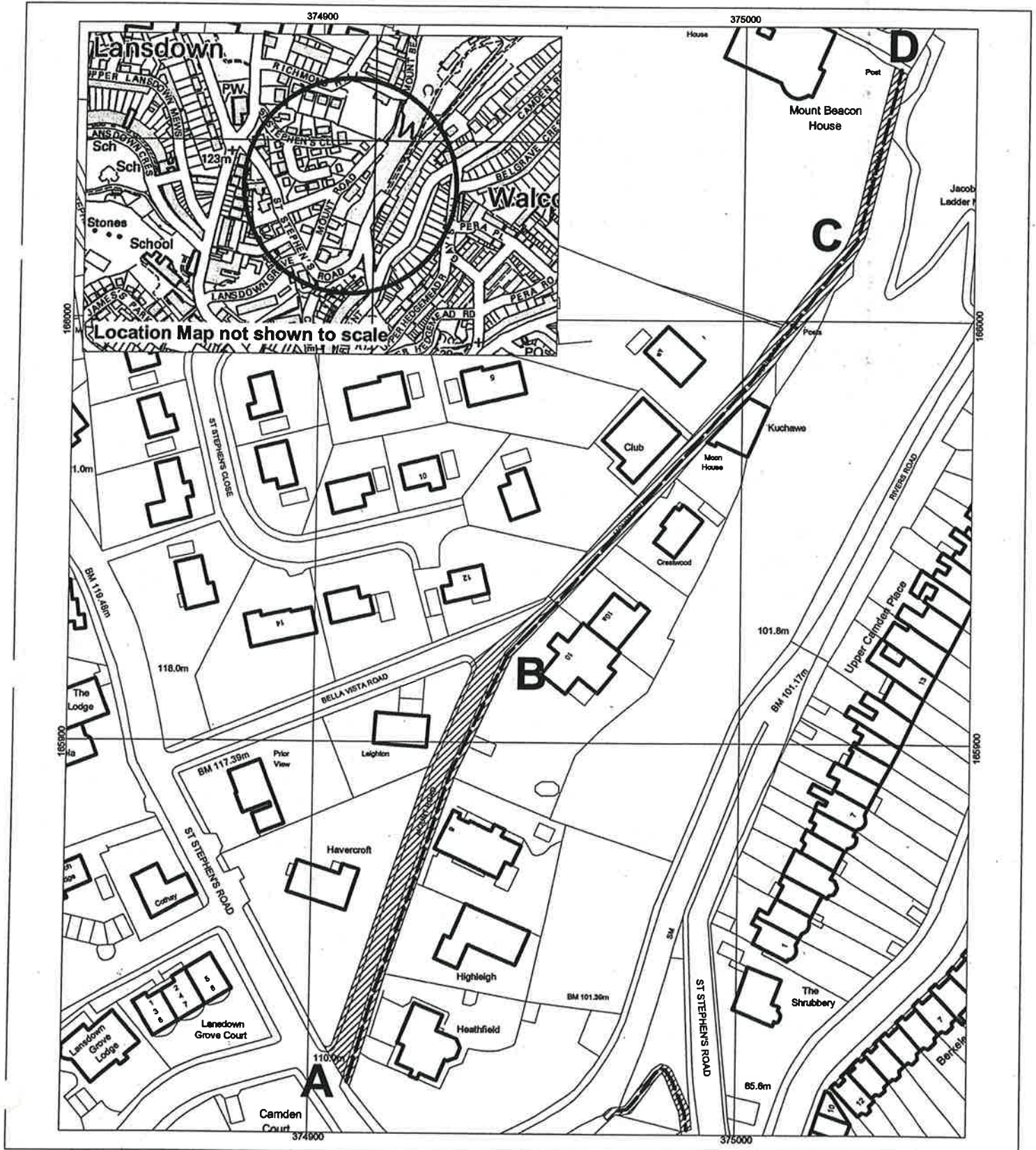
Footpath to be added to the Definitive Map.
 The width of the public right of way to be
 recorded is shown shaded.

Date: July 2005

Site Plan





Scale 1:1250



Wildlife and Countryside Act 1981
 Bath and North East Somerset Council
 Path AQ341 at Lansdown, Bath
 City of Bath Definitive Map and Statement
 Modification Order (No.2 - Lansdown)

Bath & North East Somerset Council
 Riverside
 Temple Street
 Keynsham
 Bristol BS31 1LA
 Tel 01225 477000

Key


A  ST 7487 6590
B  ST 7496 6593

Footpath to be added to Definitive Map.
 The width of the public right of way to be recorded is shown shaded.

4.6m
 3.0m
 2.8m
 2.9m
 3.0m
 6.7m
 0.75m

Date: July 2005

Site Plan
 Scale 1:1000



Map Number AQ341



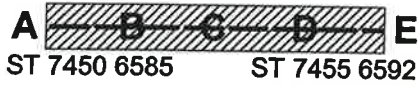
Wildlife & Countryside Act 1981

Bath & North East Somerset Council

Public Footpath AQ342 at Lansdown, Bath. City of Bath Definitive
Map and Statement Modification Order (No.2 - Lansdown) 2005

Bath & North East Somerset Council
Riverside
Temple Street
Keynsham
Bristol BS31 1LA
Tel 01225 477000

Key



Map Number AQ342

Date: July 2005

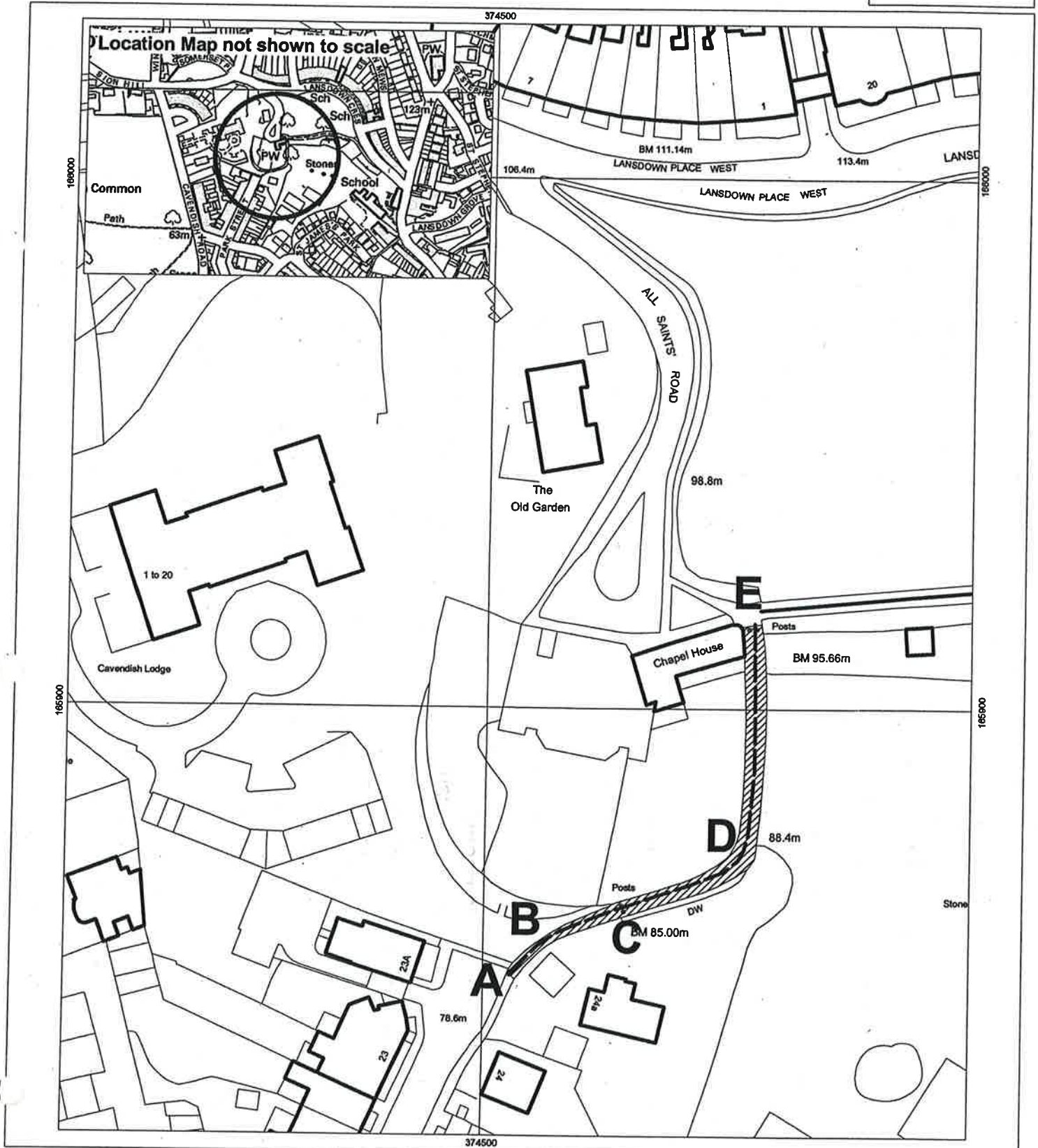
Footpath to be added to the Definitive Map. The width of the public right of way to be recorded is shown shaded.

Site Plan



Scale 1:1000

Footpath already added to the Definitive Map.



Wildlife and Countryside Act 1981
 Bath and North East Somerset Council
 Path BQ20 at Lansdown, Bath

City of Bath Definitive Map and Statement
 Modification Order (No.2 - Lansdown)

Date: July 2005

Site Plan
 Scale 1:500



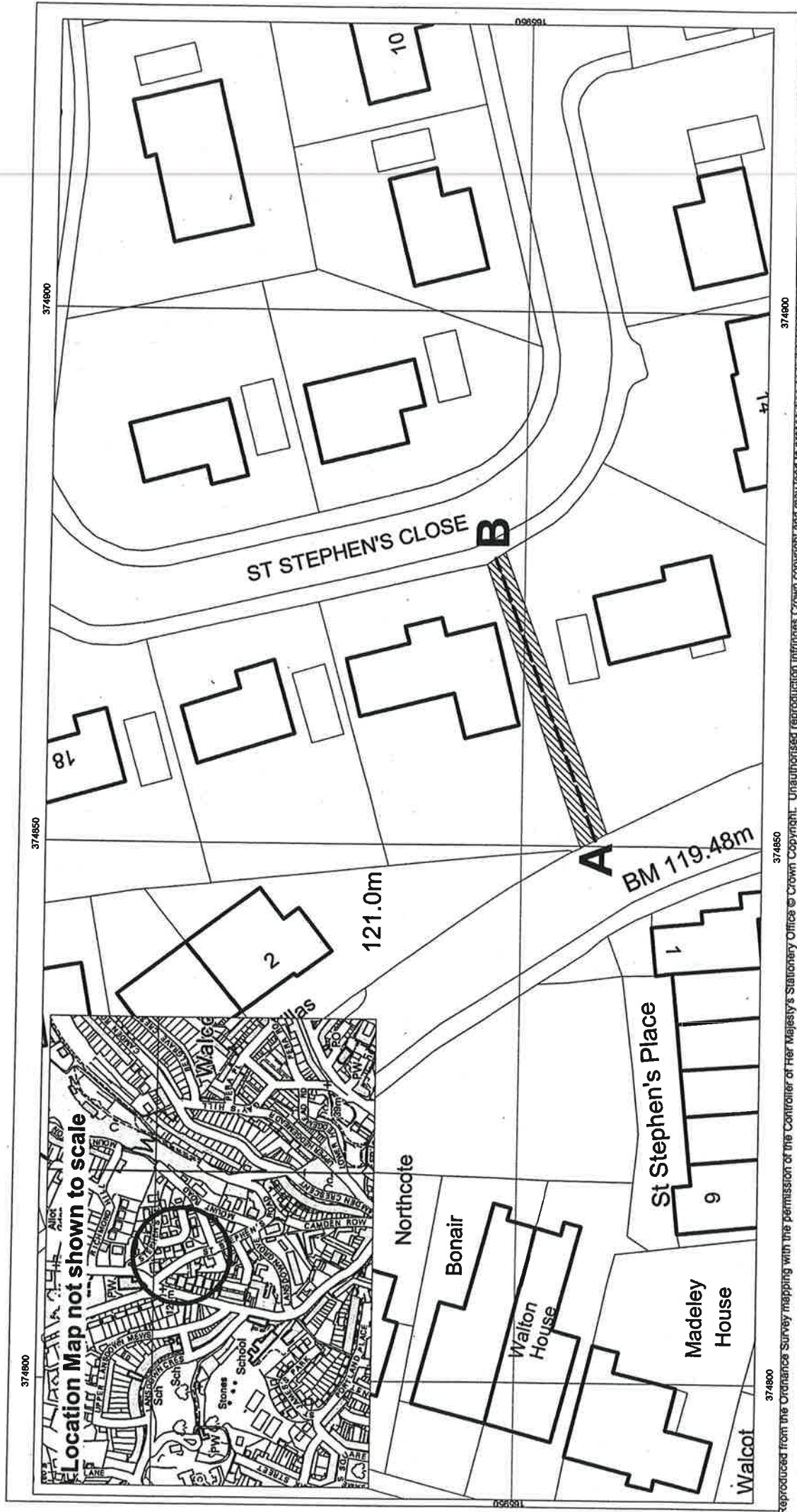
Key

- A** ST 7485 6594
- B** ST 7488 6595

Footpath to be added to Definitive Map.
 The width of the public right of way to be recorded is shown shaded.

Bath & North East Somerset Council
 Riverside
 Temple Street
 Keynsham
 Bristol BS31 1LA
 Tel 01225 477000

Map Number BQ20



Wildlife and Countryside Act 1981

Bath and North East Somerset Council
 Path CQ13 at Lansdown, Bath
 City of Bath Definitive Map and Statement
 Modification Order (No.2 - Lansdown)

Date: July 2005

Site Plan
 Scale 1:1000



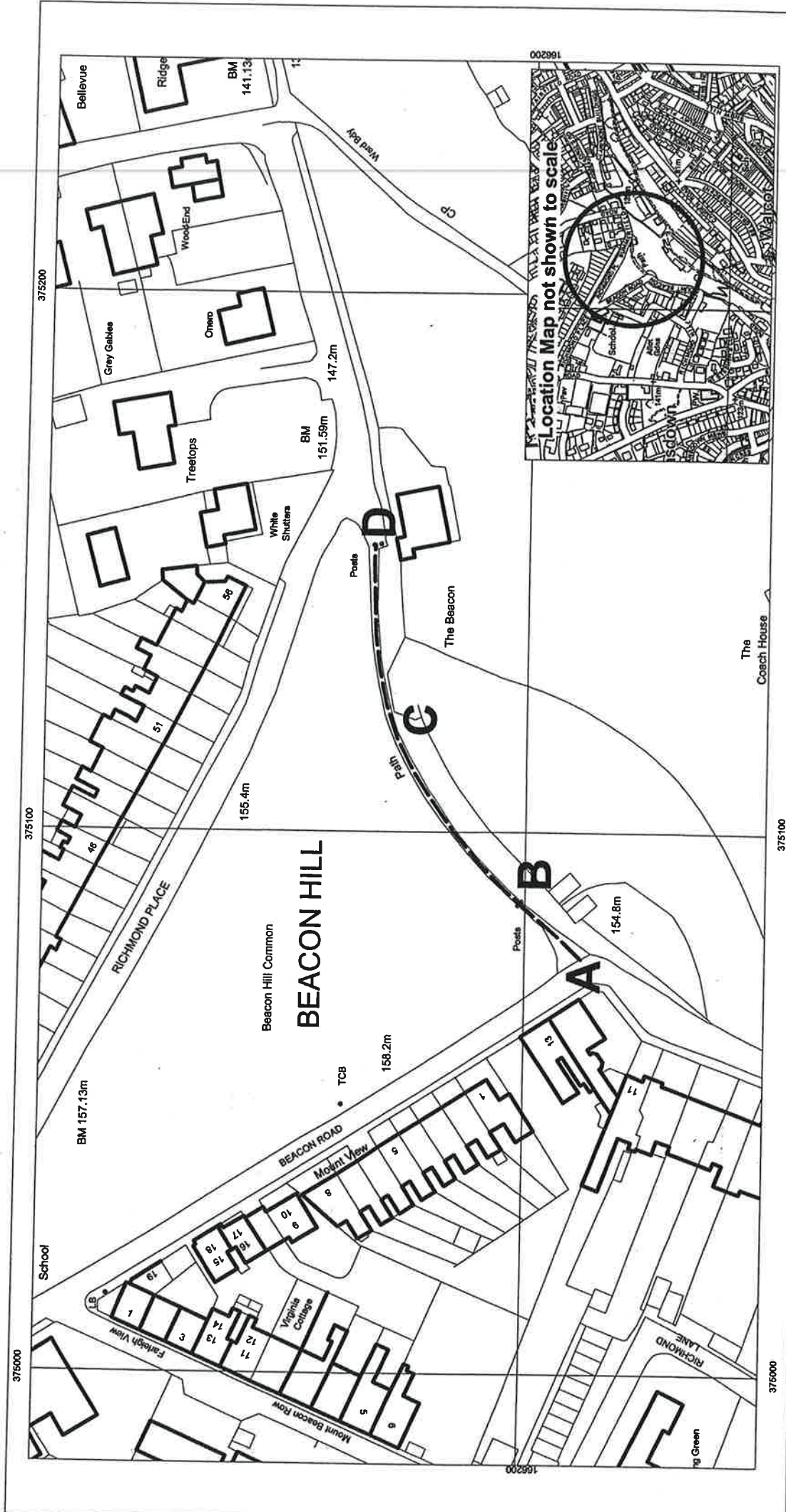
Key

A --- **B** --- **C** --- **D**
 ST 7508 6619 ST 7515 6623

Footpath to be added to the Definitive Map.
 The width of the public right of way to be
 recorded is 1.8m.

Bath & North East Somerset Council
 Riverside
 Temple Street
 Keynsham
 Bristol BS31 1LA
 Tel 01225 477000

Map Number CQ13



375200

375100

375000

Wildlife & Countryside Act 1981

Bath & North East Somerset Council

Public Footpath CQ57 at Lansdown, Bath. City of Bath Definitive
Map and Statement Modification Order (No.2 - Lansdown) 2005

Bath & North East Somerset Council
Riverside
Temple Street
Keynsham
Bristol BS31 1LA
Tel 01225 477000

Map Number CQ57

Date: July 2005

Key

Footpath to be added
to Definitive Map

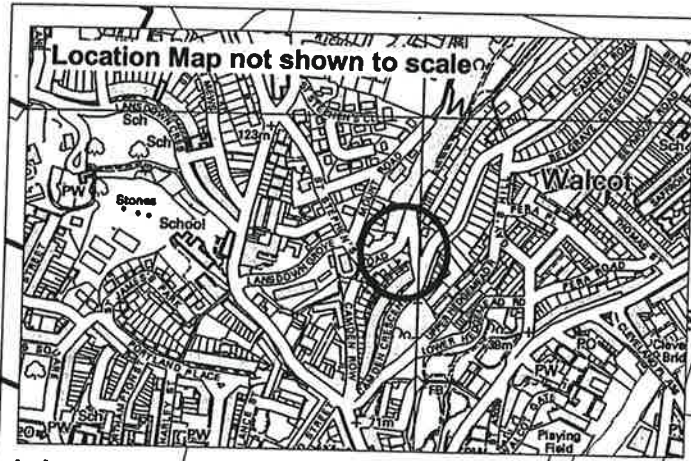


The width of the path to be
recorded is shown shaded

Site Plan



Scale 1:500



Location Map not shown to scale

