

**Notice of landowner deposits under  
section 31(6) of the Highways Act 1980**

**Bath and North East Somerset Council**

An application to declaration under section 31(6) of the Highways Act 1980 has been made in relation to the land (or lands) described below and shown red on the accompanying map.

**PLEASE NOTE:**

**This deposit may affect rights over the land described below. Deposits made under section 31(6) of the Highways Act 1980 may prevent deemed dedication of public rights of way over such land under section 31(1) of that Act. Deposits made under section 15A(1) of the Commons Act 2006 may affect the ability to register such land as a town or village green under section 15 of that Act. Please see guidance at <http://www.defra.gov.uk/rural/protected/greens/> for further information.**

Description of the land(s) (including full address and postcode):  
Kelston Court, Kelston, BA1 9AE

Name of the Parish in which the land(s) is situated:  
Kelston

The deposit was submitted by A. Brownsword-Matthews and was received by this authority on 3<sup>rd</sup> November 2018.

The authority maintains a register of maps, statements and declarations deposited under section 31A of the Highways Act 1980 and section 15B of the Commons Act 2006.




This register can be accessed online at <http://www.bathnes.gov.uk/section31Register> or can be inspected free of charge at the address below at the times indicated below:

Bath and North East Somerset Council, Keynsham Civic Centre, Market Walk, Keynsham, BS31 1FS between 08:30 and 17:00 from Monday to Thursday and between 08:30 and 16:30 on Friday



Signed on behalf of Bath and North East Somerset Council  
Name and Position of Signatory: Kelvin Packer, Service Manager - Highways  
Date: 15/11/2018

# Landowner Deposit Notice Plan

Land to which the deposit relates   
Existing public footpath   
Existing public bridleway 

Scale 1:10,000



**Bath & North East Somerset Council**

