

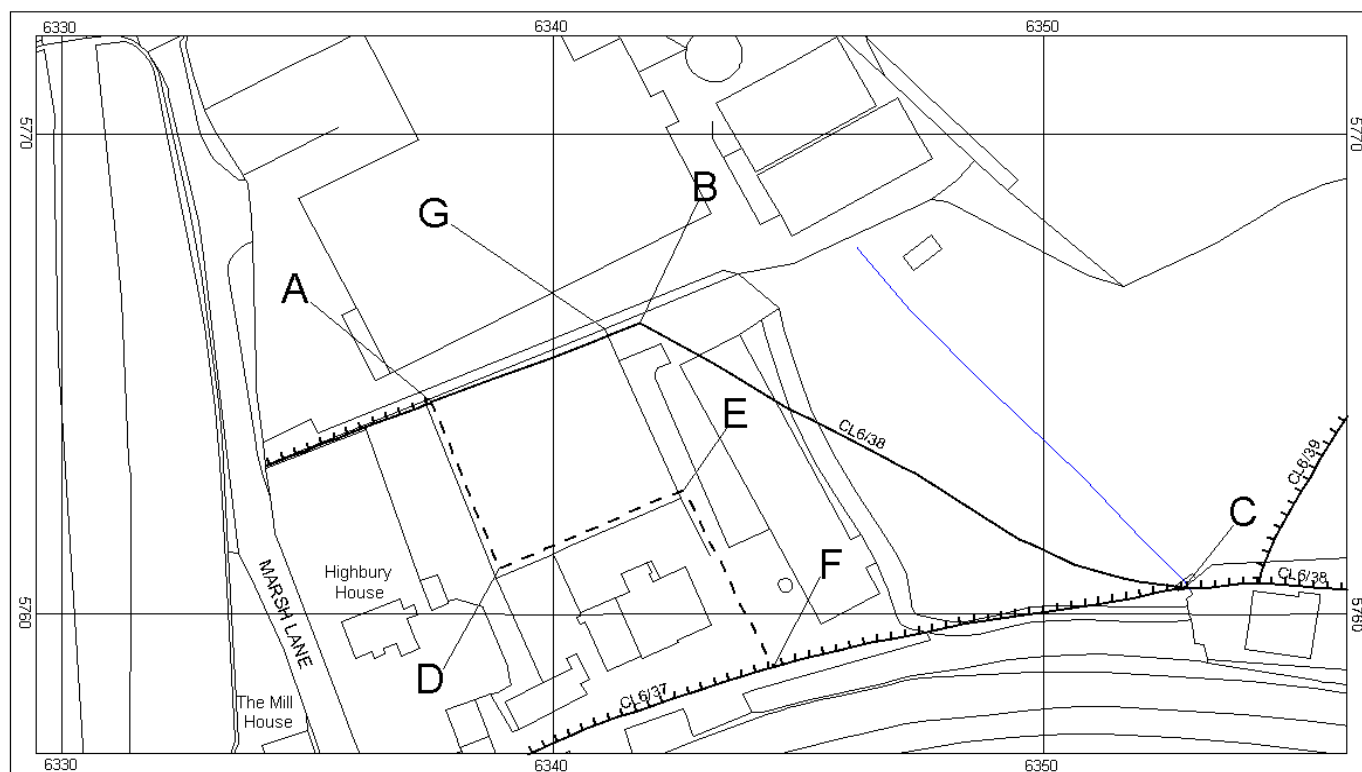


**B&NES Council are proposing to change the Public Rights of Way network in
respect of Public Footpath CL6/38 (“FP”) in Clutton**

Proposed Diversion of Public Footpath CL6/38, Marsh Lane, Clutton	Public footpath to be added	A - - D - - E - - F	
	Unaffected public footpath		
	Public footpath to be stopped up	A B C	



Reproduced from the Ordnance Survey mapping with the permission of the Controller of Her Majesty's Stationery Office © Crown Copyright. Unauthorised reproduction infringes Crown copyright and may lead to prosecution or civil proceedings. Licence number 100023334

The general effect of the proposal is shown on the above plan.

The section of the FP commencing from grid reference ST 6337 5764 (point A on the plan) proceeding in a generally north-easterly direction for approximately 46 metres to grid reference ST 6341 5766 (point B on the plan), and then in a generally south-easterly direction for approximately 124 metres to grid reference ST 6352 5760 (point C on the plan) would be stopped up, as shown by a continuous black line. The new line of the FP would commence from grid reference ST 6337 5764 (point A on the plan) and proceed in a generally south south-easterly direction for approximately 38 metres to grid reference ST 6338 5760 (point D on the plan), and then in a generally north-easterly direction for approximately 41 metres to grid reference ST 6342 5762 (point E on the plan), and then in a generally south south-easterly direction for approximately 40 metres to grid reference ST 6344 5758 (point F on the plan), as shown by a dashed black line.

The palisade fencing running between points A & G, and points G & E, will be removed and with this fencing so removed, the area of land currently within it will no longer operate as a private dog walking enclosure. Points A & E on the new FP will be three-metre wide gaps.

These changes are proposed in the interests of the landowner to enable him to better manage the land.

The changes would be achieved by way of a diversion order made under section 119 Highways Act 1980. The new path would be created without any limitations.

If you have any comments regarding the above proposals, please ensure that they are received by the Public Rights of Way team **no later than 24 May 2022**. Email: tim_haynes@bathnes.gov.uk. Postal address: PROW, Bath and North East Somerset Council, Lewis House, Manvers Street, Bath, BA1 1JG. If you require further information please telephone 01225 477649.

Tim Haynes
Technical Officer: Public Rights of Way

Date: 26th April 2022
Bath and North East Somerset Council