

**PUBLIC PATH DIVERSION ORDER**

**HIGHWAYS ACT 1980**

**BATH AND NORTH EAST SOMERSET COUNCIL**

**BATH AND NORTH EAST SOMERSET COUNCIL  
(PUBLIC BRIDLEWAY BA25/16, UPPER HAYES, WELLOW)  
PUBLIC PATH DIVERSION ORDER 2019**

This order is made by Bath and North East Somerset Council ("the authority") under section 119 of the Highways Act 1980 ("the 1980 Act") because it appears to the authority that in the interests of the owners of the land crossed by the bridleway described in paragraph 1 of this order it is expedient that the line of the way should be diverted.

Mr & Mrs R Horler have agreed to defray any expenses which are incurred in bringing the new site of the paths into a fit condition for use by the public.


**BY THIS ORDER:**

1. The public right of way over the land situate at Upper Hayes, Wellow and shown by a bold continuous line on the map contained in this order and described in Part 1 of the Schedule to this order shall be stopped up from the date that the authority certifies that work has been carried out to bring the site of the new way described in Article 3 into a fit condition for use by the public.
2. No statutory undertakers rights are affected by this order.
3. There shall, on the date that the authority certifies that the works to bring the site of the way described in Part 2 of the Schedule into a fit condition for use by the public have been completed to the reasonable satisfaction of the authority, be a public bridleway over the land situate at Upper Hayes, Wellow described in Part 2 of the Schedule and shown by a bold broken line on the map contained in this order.
4. The rights conferred on the public under this order shall be subject to the limitations and conditions set out in Part 3 of the Schedule.

Given under the Common Seal of the Bath and North East Somerset Council on the 3<sup>rd</sup> day of October 2019.

The COMMON SEAL of the  
BATH AND NORTH EAST SOMERSET  
COUNCIL

was hereunto affixed  
in the presence of:-



Authorised signatory



In pursuance of its powers conferred by Schedule 6 to the Highways Act 1980, the authority hereby confirms the foregoing order

The COMMON SEAL of the  
BATH AND NORTH EAST SOMERSET  
COUNCIL

was hereunto affixed  
this        day of        20  
in the presence of:-

I hereby certify that the provisions of Article 3 of the foregoing order have been complied with

.....

Dated:.....

Craig Jackson

Team Manager - Highways Maintenance and Drainage

## **SCHEDULE**

### **PART 1**

#### **DESCRIPTION OF SITE OF EXISTING PATH OR WAY**

The full width of a section of Public Bridleway BA25/16 commencing from grid reference ST 7285 5819 (point A on the order map) and proceeding in a generally westerly direction for approximately 375 metres to a junction with Byway Open to All Traffic BA25/38 at grid reference ST 7248 5824 (point B on the order map).

### **PART 2**

#### **DESCRIPTION OF SITE OF NEW PATH OR WAY**

A section of public bridleway commencing from grid reference ST 7285 5819 (point A on the order map) and proceeding in a generally northwesterly direction for approximately 185 metres to a junction with Byway Open to All Traffic BA25/38 at grid reference ST 7274 5834 (point C on the order map).

Width: 3 metres between grid reference ST 7285 5819 (point A on the order map) and grid reference ST 7274 5834 (point C on the order map).






### **PART 3**

#### **LIMITATIONS AND CONDITIONS**

None.

This map forms part of  
 The Bath and North East Somerset Council  
 (Public Bridleway BA25/16, Upper Hayes, Wellow)  
 Public Path Diversion Order 2019

Scale: 1:2,500

-  Unaffected public footpath
-  Unaffected public bridleway
-  Unaffected byway open to all traffic
-  Public bridleway to be created **A**
-  Public bridleway to be stopped up **A** **B**

