

**PUBLIC PATH DIVERSION ORDER**

**HIGHWAYS ACT 1980**

**BATH AND NORTH EAST SOMERSET COUNCIL**

**BATH AND NORTH EAST SOMERSET COUNCIL (PUBLIC FOOTPATH CL21/48,  
SLEIGHT FARM, TIMSBURY) PUBLIC PATH DIVERSION ORDER 2023**

This order is made by Bath and North East Somerset Council ("the authority") under section 119 of the Highways Act 1980 ("the 1980 Act") because it appears to the authority that in the interests of the owners of the land crossed by the footpath described in paragraph 1 of this order it is expedient that the line of the path should be diverted.

The owners have agreed to defray any expenses which are incurred in bringing the new site of the path into a fit condition for use by the public.

**BY THIS ORDER:**

1. The public right of way over the land situate at Timsbury and shown by a bold continuous line on the maps contained in this order and described in Part 1 of the Schedule to this order shall be stopped up from the date that the authority certifies that work has been carried out to bring the site of the new path described in Article 3 into a fit condition for use by the public.
2. No statutory undertakers rights are affected by this order.
3. There shall on the date that the authority certifies that the works to bring the site of the path described in Part 2 of the Schedule into a fit condition for use by the public have been completed to the reasonable satisfaction of the authority, be a public footpath over the land situate at Timsbury described in Part 2 of the Schedule and shown by a bold broken line on the maps contained in this order.
4. The rights conferred on the public under this order shall be subject to the limitations and conditions set out in Part 3 of the Schedule.


Given under the Common Seal of the Bath and North East Somerset Council on the 7<sup>th</sup> day of December 2023.

The COMMON SEAL of the  
BATH AND NORTH EAST SOMERSET  
COUNCIL

was hereunto affixed  
in the presence of:-



Authorised signatory



In pursuance of its powers conferred by Schedule 6 to the Highways Act 1980, the authority hereby confirms the foregoing order

The COMMON SEAL of the  
BATH AND NORTH EAST SOMERSET  
COUNCIL

was hereunto affixed  
this 4th day of April 2024  
in the presence of:-

ANNABELLE STONING  
SOLICITOR

~~GRAEME STARK~~



#  
13649

I hereby certify that the provisions of Article 3 of the foregoing order have been complied with

  
.....

Dated: 4th April 2024

~~Graeme Jackson~~ GRAEME STARK

~~Team Manager Highways Maintenance and Drainage~~

PRINCIPAL OFFICER: PUBLIC RIGHTS OF WAY

## **SCHEDULE**

### **PART 1**

#### **DESCRIPTION OF SITE OF EXISTING PATH OR WAY**

The full width of a section of Public Footpath CL21/48 commencing from grid reference ST 6619 5922 (point A on Order Map 1) and proceeding in a generally westerly direction for approximately 60 metres to grid reference ST 6613 5922 (point B on Order Map 1) and turning in a generally west northwesterly direction for approximately 106 metres to grid reference ST 6604 5926 (point C on Order Map 1).

The full width of a section of Public Footpath CL21/48 commencing from a junction with B3115 Hayeswood Road at grid reference ST 6646 5892 (point E on Order Map 2) and proceeding in a generally north northwesterly direction for approximately 8 metres to grid reference ST 6645 5892 (point F on Order Map 2) and continuing in a generally north northwesterly direction for approximately 15 metres to grid reference ST 6645 5894 (point G on Order Map 2).

### **PART 2**

#### **DESCRIPTION OF SITE OF NEW PATH OR WAY**

A public footpath commencing from grid reference ST 6619 5922 (point A on Order Map 1) and proceeding in a generally northwesterly direction for approximately 128 metres to grid reference ST 6609 5929 (point D on Order Map 1) and turning in a generally west southwesterly direction for approximately 63 metres to grid reference ST 6604 5926 (point C on Order Map 1).

Width: 2 metres between grid reference ST 6619 5922 (point A on Order Map 1) and grid reference ST 6604 5926 (point C on Order Map 1).

A public footpath commencing from a junction with B3115 Hayeswood Road at grid reference ST 6646 5892 (point E on Order Map 2) and proceeding in a generally northerly direction for approximately 12 metres to grid reference ST 6646 5893 (point H on Order Map 2) and turning in a generally northwesterly direction for approximately 12 metres to grid reference ST 6645 5894 (point G on Order Map 2).

Width: 2 metres between grid reference ST 6646 5892 (point E on Order Map 2) and grid reference ST 6645 5894 (point G on Order Map 2).

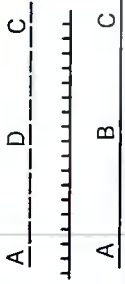
### **PART 3**

#### **LIMITATIONS AND CONDITIONS**

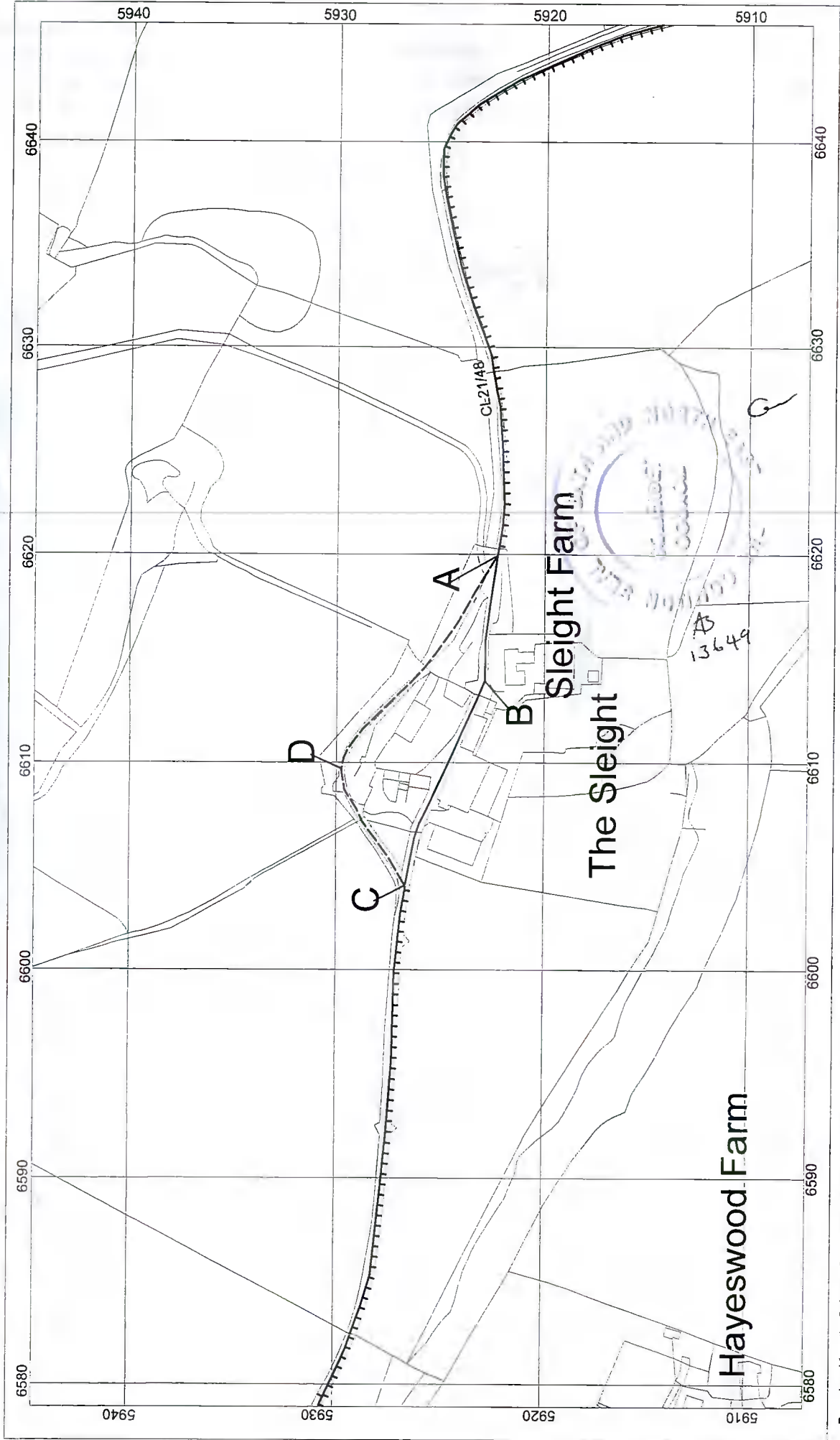
None.

This map forms part of the Bath and North East  
Somerset Council (Public Footpath CL21/48,  
Sleight Farm, Timsbury) Public Path Diversion  
Order 2023  
Map 1

Public footpath to be created  
Unaffected public footpath  
Public Footpath to be stopped up



Scale: 1:2,500



**This map forms part of the Bath and North East Somerset Council (Public Footpath CL21/48, Sleight Farm, Timsbury) Public Path Diversion Order 2023**  
**Map 2**

Public footpath to be created **E** - - - - **H** - - - - **G**  
 Unaffected public footpath **|||||**  
 Public Footpath to be stopped up **E** **F** **G**

Scale: 1:1,000

