

**PUBLIC PATH DIVERSION ORDER**

**HIGHWAYS ACT 1980**

**BATH AND NORTH EAST SOMERSET COUNCIL**

**BATH AND NORTH EAST SOMERSET COUNCIL (PUBLIC FOOTPATHS BA23/8 & BA23/8, WELLOW ROAD, SHOSCOMBE) PUBLIC PATH DIVERSION ORDER 2023**

This order is made by Bath and North East Somerset Council ("the Authority") under section 119 of the Highways Act 1980 ("the 1980 Act") because it appears to the Authority that in the interests of the owner of the land crossed by the footpaths described in paragraph 1 of this order it is expedient that the line of the paths should be diverted.

**BY THIS ORDER:**

1. The public rights of way over the land situate at Wellow Road, Shoscombe and shown by bold continuous lines on the map contained in this order and described in Part 1 of the Schedule to this order shall be stopped up from the date that the authority certifies that work has been carried out to bring the site of the new paths described in Article 3 into a fit condition for use by the public.
2. No statutory undertakers' rights are affected by this order.
3. There shall on the date that the authority certifies that the works to bring the site of the paths described in Part 2 of the Schedule into a fit condition for use by the public have been completed to the reasonable satisfaction of the authority, be public footpaths over the land situate at Wellow Road, Shoscombe described in Part 2 of the Schedule and shown by bold broken lines on the map contained in this order.
4. The rights conferred on the public under this order shall be subject to the limitations and conditions set out in Part 3 of the Schedule.


Given under the Common Seal of the Bath and North East Somerset Council on the 9th day of November 2023:

The COMMON SEAL of the  
BATH AND NORTH EAST SOMERSET  
COUNCIL

was hereunto affixed  
in the presence of:-



ANNEMARIE STODD  
Authorised signatory



In pursuance of its powers conferred by Schedule 6 to the Highways Act 1980, the authority hereby confirms the foregoing order:

The COMMON SEAL of the  
BATH AND NORTH EAST SOMERSET  
COUNCIL


was hereunto affixed  
this 14<sup>TH</sup> day of MARCH 2024  
in the presence of:-

*NSCOT*



13616

I hereby certify that the provisions of Article 3 of the foregoing order have been complied with:

  
.....

Craig Jackson

Team Manager - Highways Maintenance and Drainage

Dated: 7/3/24 .....

## **SCHEDULE**

### **PART 1**

#### **DESCRIPTION OF SITES OF EXISTING PATHS OR WAYS**

The full width of that section of Public Footpath BA23/8 commencing from a junction with Wellow Road at grid reference ST 7186 5721 (point A on the Order Map) and proceeding in a generally south-easterly direction for approximately 75 metres, to grid reference ST 7191 5716 (point B on the Order Map).

The full width of the section of Public Footpath BA23/9 commencing from a junction with Wellow Road at grid reference ST 7186 5721 (point A on the Order Map) and proceeding in a generally southerly direction for approximately 209 metres to grid reference ST 7188 5700 (point C on the Order Map).

### **PART 2**

#### **DESCRIPTION OF SITE OF NEW PATHS OR WAYS**

A public footpath commencing from a junction with Wellow Road at grid reference ST 7188 5721 (point D on the Order Map) and proceeding in a generally south-easterly direction for approximately 65 metres to grid reference ST 7192 5717 (point E on the Order Map) and then turning in a generally south-westerly direction for approximately 6 metres to the parish boundary at grid reference ST 7192 5176 (point F on the Order Map) and then continuing in a generally south-westerly direction for approximately 6 metres to grid reference ST 7191 5716 (point B on the Order Map).

Width: 2 metres from grid reference ST 7188 5721 (point D) to grid reference ST 7191 5716 (point B).

A public footpath commencing from grid reference ST 7191 5716 (point B on the Order Map) and proceeding in a generally south-southwesterly direction for approximately 158 metres to grid reference ST 7188 5700 (point C on the Order Map).

Width: 2 metres from grid reference ST 7191 5716 (point B) to grid reference ST 7188 5700 (point C).

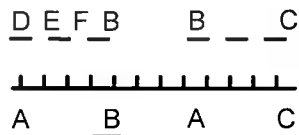
### **PART 3**

#### **LIMITATIONS AND CONDITIONS**

None.

This map forms part of the Bath and North East Somerset Council (Public Footpaths BA23/8 and BA23/9, Wellow Road, Shoscombe) Public Path Diversion Order 2023

Public footpath to be added  
 Unaffected public footpath  
 Public footpath to be stopped up



Scale 1:1500

