

PUBLIC PATH DIVERSION ORDER

HIGHWAYS ACT 1980

BATH AND NORTH EAST SOMERSET COUNCIL

BATH AND NORTH EAST SOMERSET COUNCIL (PUBLIC FOOTPATH CL8/43, MORGANS, EAST HARPTREE) PUBLIC PATH DIVERSION ORDER 2018

This order is made by Bath and North East Somerset Council ("the authority") under section 119 of the Highways Act 1980 ("the 1980 Act") because it appears to the authority that in the interests of the occupier of the land crossed by the footpath described in paragraph 1 of this order it is expedient that the line of the path should be diverted.

Mr & Mrs M Walker have agreed to defray any compensation which becomes payable in consequence of the coming into force of this order and any expenses which are incurred in bringing the new site of the path into a fit condition for use by the public.


BY THIS ORDER:

1. The public right of way over the land situated at Morgans, East Harptree and shown by a bold continuous line on the map contained in this order and described in Part 1 of the Schedule to this order shall be stopped up from the date that the authority certifies that work has been carried out to bring the site of the new public footpath described in Article 3 into a fit condition for use by the public.
2. No statutory undertakers rights are affected by this order.
3. There shall, on the date that the authority certifies that the works to bring the new site of the path described in Part 2 of the Schedule into a fit condition for use by the public have been completed to the reasonable satisfaction of the authority, be a public footpath over the land situate at Morgans, East Harptree described in Part 2 of the Schedule and shown by a bold broken line on the map contained in this order.
4. The rights conferred on the public under this order shall be subject to the limitations and conditions set out in Part 3 of the Schedule.


Given under the Common Seal of the Bath and North East Somerset Council on the 19th day of July 2018.

The COMMON SEAL of the
BATH AND NORTH EAST SOMERSET
COUNCIL

was hereunto affixed
in the presence of:-




Authorised signatory



In pursuance of its powers conferred by Schedule 6 to the Highways Act 1980, the authority hereby confirms the foregoing order


The COMMON SEAL of the
BATH AND NORTH EAST SOMERSET
COUNCIL

was hereunto affixed
this 24th day of January 2019
in the presence of:-



9739

I hereby certify that the provisions of Article 3 of the foregoing order have been complied with



Dated: 24/01/19.....

Craig Jackson

Team Manager - Highways Maintenance and Drainage

SCHEDULE

PART 1

DESCRIPTION OF SITE OF EXISTING PATH OR WAY

The full width of a section of Public Footpath CL8/43 commencing from grid reference ST 5662 5448 (point A on the Order Map) and proceeding in a generally north-northeasterly direction for approximately 248 metres to a junction with Public Footpath CL8/48 and Morgan's Lane at grid reference ST 5674 5468 (point B on the Order Map).

PART 2

DESCRIPTION OF SITE OF NEW PATH OR WAY

A public footpath commencing from grid reference ST 5662 5448 (point A on the Order Map) and proceeding in a generally easterly direction for approximately 213 metres to a junction with Public Footpath CL8/48 at grid reference ST 5683 5452 (point C on the Order Map).

Width: 2 metres between grid reference ST 5662 5448 (point A on the Order Map) and grid reference ST 5683 5452 (point C on the Order Map).

PART 3

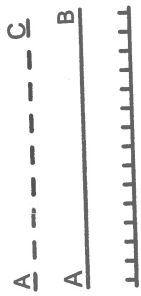
LIMITATIONS AND CONDITIONS

None.

This map forms part of
 The Bath and North East Somerset Council
 (Public Footpath CL8/43, Morgans, East Harptree)
 Public Path Diversion Order 2018



Scale 1:2500



Public footpath to be created
 Public footpath to be stopped up
 Unaffected public footpath

