

PUBLIC PATH DIVERSION ORDER

HIGHWAYS ACT 1980

BATH AND NORTH EAST SOMERSET COUNCIL

**BATH AND NORTH EAST SOMERSET COUNCIL
(PUBLIC FOOTPATHS BA25/13 AND BA25/14, WEAVERS FARM LODGE, WELLOW)
PUBLIC PATH DIVERSION ORDER 2018**

This order is made by Bath and North East Somerset Council ("the authority") under section 119 of the Highways Act 1980 ("the 1980 Act") because it appears to the authority that in the interests of the owners of the land crossed by the footpaths described in paragraph 1 of this order it is expedient that the line of the paths should be diverted.

Mr & Mrs G Horler have agreed to defray any compensation which becomes payable in consequence of the coming into force of this order and any expenses which are incurred in bringing the new site of the paths into a fit condition for use by the public.


BY THIS ORDER:

1. The public rights of way over the land situate at Weavers Farm Lodge, Wellow and shown by bold continuous lines on the map contained in this order and described in Part 1 of the Schedule to this order shall be stopped up from the date that the authority certifies that work has been carried out to bring the site of the new paths described in Article 3 into a fit condition for use by the public.
2. No statutory undertakers rights are affected by this order.
3. There shall, on the date that the authority certifies that the works to bring the site of the paths described in Part 2 of the Schedule into a fit condition for use by the public have been completed to the reasonable satisfaction of the authority, be public footpaths over the land situate at Weavers Farm Lodge, Wellow described in Part 2 of the Schedule and shown by bold broken lines on the map contained in this order.
4. The rights conferred on the public under this order shall be subject to the limitations and conditions set out in Part 3 of the Schedule.

Given under the Common Seal of the Bath and North East Somerset Council on the 26th day of July 2018.

The COMMON SEAL of the
BATH AND NORTH EAST SOMERSET
COUNCIL

was hereunto affixed
in the presence of:-




Authorised signatory



In pursuance of its powers conferred by Schedule 6 to the Highways Act 1980, the authority hereby confirms the foregoing order

The COMMON SEAL of the
BATH AND NORTH EAST SOMERSET
COUNCIL

was hereunto affixed
this 11th day of October 2018
in the presence of:-



I hereby certify that the provisions of Article 3 of the foregoing order have been complied with



.....

Craig Jackson

Dated: 11/10/18.....

Team Manager - Highways Maintenance and Drainage

SCHEDULE

PART 1

DESCRIPTION OF SITE OF EXISTING PATH OR WAY

The full width of a section of Public Footpath BA25/13 commencing from a junction with Public Footpath BA25/14 at grid reference ST 7386 5837 (point B on the order map) and proceeding in a generally westerly direction for approximately 50 metres to grid reference ST 7381 5838 (point D on the order map).

The full width of a section of Public Footpath BA25/14 commencing from grid reference ST 7386 5838 (point A on the order map) and proceeding in a generally southerly direction for approximately 6 metres to a junction with Public Footpath BA25/13 at grid reference ST 7386 5837 (point B on the order map) and continuing in a generally south-southwesterly direction for approximately 125 metres to grid reference ST 7382 5826 (point C on the order map).

PART 2

DESCRIPTION OF SITE OF NEW PATH OR WAY

A section of public footpath commencing from a junction with the new line of Public Footpath BA25/14 at grid reference ST 7385 5838 (point F on the order map) and proceeding in a generally westerly direction for approximately 35 metres to grid reference ST 7381 5838 (point D on the order map).

Width: 2 metres between grid reference ST 7385 5838 (point F on the order map) and grid reference ST 7381 5838 (point D on the order map).

A section of public footpath commencing from grid reference ST 7386 5838 (point A on the order map) and proceeding in a generally southwesterly direction for approximately 5 metres to grid reference ST 7386 5838 (point E on the order map) and turning in a generally west-northwesterly direction for approximately 12 metres to a junction with the new line of Public Footpath BA25/14 at grid reference ST 7385 5838 (point F on the order map) and turning in a generally south-southwesterly direction for approximately 22 metres to grid reference ST 7384 5836 (point G on the order map) and turning in a generally southerly direction for approximately 93 metres to grid reference ST 7383 5828 (point H on the order map) and turning in a generally southwesterly direction for approximately 22 metres to grid reference ST 7382 5826 (point J on the order map) and turning in a generally south-southeasterly direction for approximately 3 metres to grid reference ST 7382 5826 (point C on the order map).

Width: 2 metres between grid reference ST 7386 5838 (point A on the order map) and grid reference ST 7385 5838 (point F on the order map).


1.3 metres between grid reference ST 7385 5838 (point F on the order map) and grid reference ST 7384 5836 (point G on the order map).

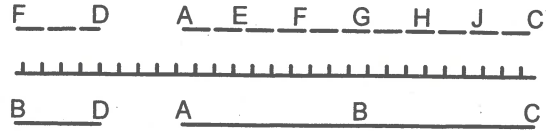
2 metres between grid reference ST 7384 5836 (point G on the order map) and grid reference ST 7382 5826 (point C on the order map).

PART 3
LIMITATIONS AND CONDITIONS

None.

This map forms part of the
 Bath and North East Somerset
 Council (Public Footpaths
 BA25/13 and BA25/14,
 Weavers Farm Lodge, Wellow)
 Public Path Diversion Order 2018

Public footpath to be created F _ _ D A _ E _ F _ G _ H _ J _ C
 Unaffected public footpath 
 Public footpath to be stopped up B _ _ D A _ _ _ B _ _ _ C



Scale: 1:1250

