

SECTION 14 OF THE ROAD TRAFFIC REGULATION ACT 1984

BATH AND NORTH EAST SOMERSET COUNCIL

BATH AND NORTH EAST SOMERSET COUNCIL (PUBLIC FOOTPATH BA12/33, FRESHFORD CROSSING, FRESHFORD) TEMPORARY TRAFFIC REGULATION ORDER 2024

Bath and North East Somerset Council ("the Council") being the highway authority for Public Footpath BA12/33, Freshford Crossing, Freshford in the County and District of Bath and North East Somerset is satisfied that pedestrian traffic over the said footpath should be restricted because works are being or are proposed to be executed on or near the rights of way; namely, Sunbelt Rentals on behalf of Network Rail are proposing to carry out track renewal works.

The Council in exercise of its powers under section 14 of the Road Traffic Regulation Act 1984 and of all other enabling powers hereby makes the following order:

1. No person shall proceed over the section of Public Footpath BA12/33 commencing from grid reference ST 7911 6036 (point A on the order map) and continuing in a generally northeasterly direction for approximately 17 metres to grid reference ST 7912 6037 (point B on the order map).
2. Nothing in Article 1 of this order shall apply to any contractor necessarily proceeding to or from the said works.
3. This order shall come into operation on 31st January 2024 and will be operative for a period of 2 months. The closure will only be effective during that period when signs stating 'Footpath Closed' are in place on site. The Order may be cited as the Bath and North East Somerset Council (Public Footpath BA12/33, Freshford Crossing, Freshford) Temporary Traffic Regulation Order 2024.

Given under the Common Seal of the Bath and North East Somerset Council the 25th day of January 2024.

THE COMMON SEAL of the
BATH AND NORTH EAST
SOMERSET COUNCIL
was hereunto affixed
in the presence of:-






Sealed By: Bath & North East Somerset Council
Sealed Time: 2024/01/25 | 09:39 GMT

Imran Auresli

Authorised signatory

Public Footpath BA12/33 Freshford Crossing, Freshford Order Map

Public footpath to be temporarily closed **A**  **B**
Unaffected public footpath continues into Wiltshire 
Alternative route across footbridge **A**  **B**
Scale: 1:750

