

# **Bath and North East Somerset Council Community Infrastructure Levy (CIL)**

## **Revised Draft Charging Schedule**

**in accordance with Regulation 16 Community  
Infrastructure Levy Regulations 2010 (as  
amended)**

**October 2014**

## COMMUNITY INFRASTRUCTURE LEVY DRAFT CHARGING SCHEDULE

### The Charging Authority

The Charging Authority is the Bath and North East Somerset District (B&NES) Council.

### Date of Approval

The Council approved this CIL Charging Schedule on [date to be inserted following examination and Council approval].

### Date of Effect

The CIL Charging Schedule takes effect on [date to be inserted following examination and Council approval].

### Statutory Compliance

In preparing this Draft Charging Schedule, B&NES Council has complied with the requirements set out in Part 11 of the Planning Act 2008 (as amended) and the Community Infrastructure Levy Regulations 2010 (as amended).

In setting the CIL rates, the Council has struck an appropriate balance between:

- The desirability of funding from CIL, in whole or in part, the estimated cost of infrastructure required to support the development of its area, taking into account other actual and expected sources of funding, and
- The potential effects, taken as a whole, of the imposition of CIL on the economic viability of development across its area

### Draft Charging Schedule

Development Type	Location	CIL charge £/m <sup>2</sup>
RESIDENTIAL (Class C3) including Specialised, Extra Care and Retired Accommodation	District wide	£100
	Strategic Sites/ Urban Extension	£50
HOTEL (Class C1)	In Bath	£100
	Rest of District	£ Nil
RETAIL In-centre / High Street Retail	Bath city centre	£150
	Other centres	£ Nil
SUPERMARKETS, SUPERSTORES AND RETAIL WAREHOUSE (over 280m <sup>2</sup> )	District wide	£150
OFFICES (Class B1)	District wide	£ Nil
INDUSTRIAL AND WAREHOUSING	District wide	£Nil

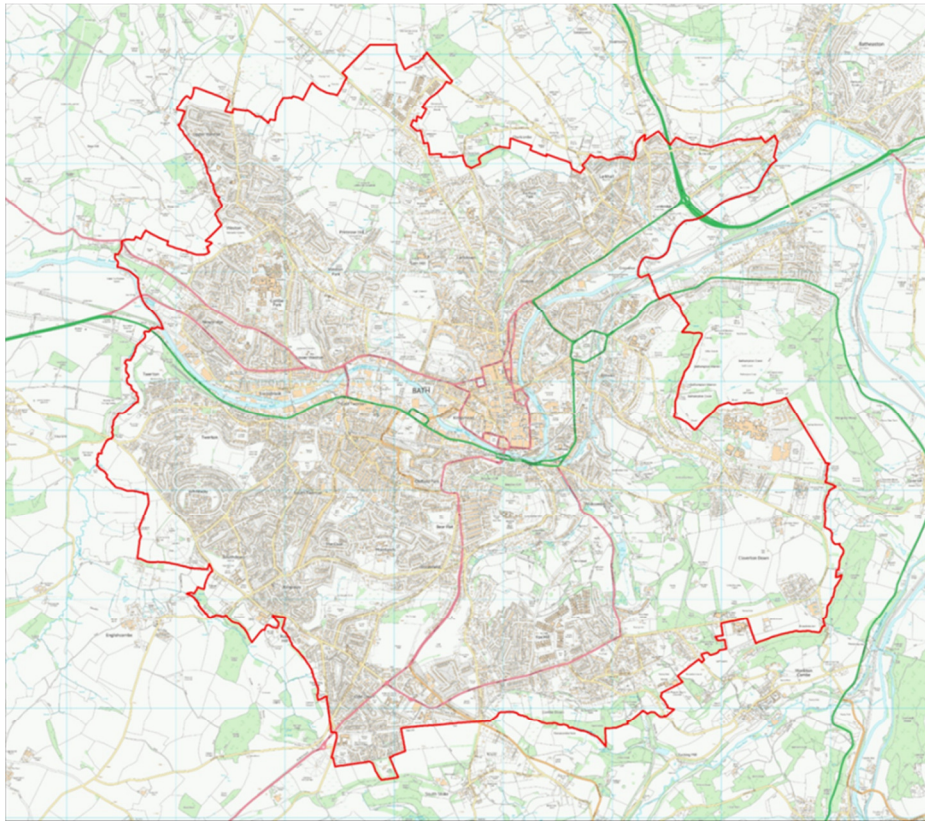
STUDENT ACCOMMODATION	On Campus with submarket rents to be set in section 106 agreement	£ Nil
	Off Campus	£200
ANY OTHER DEVELOPMENT	District wide	£ Nil

### Definitions

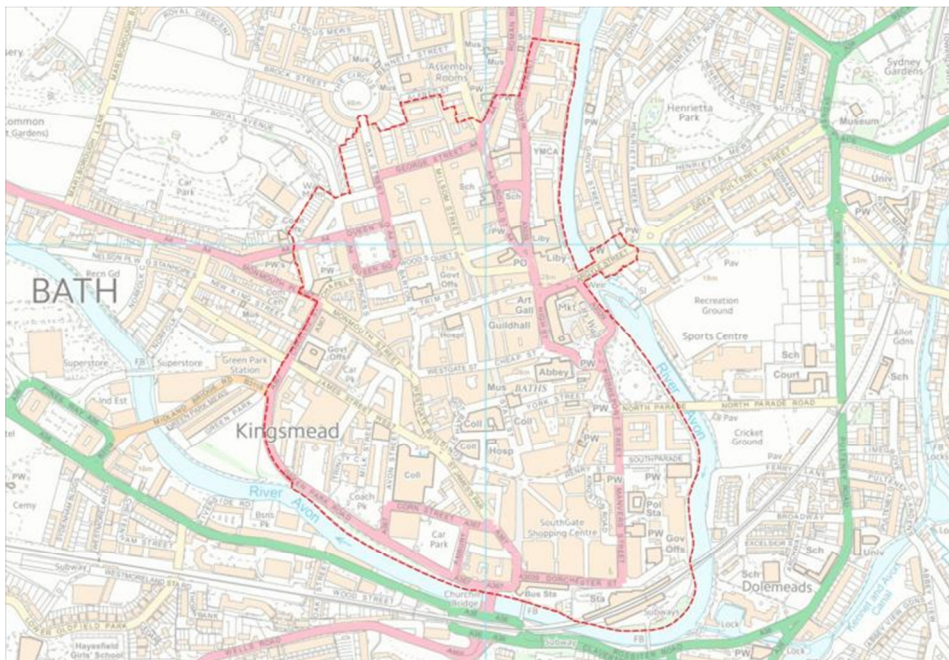
- Strategic sites/urban extension  
As defined within the Core Strategy (Policies B3A, B3C, KE3A, KE4 and RA5)
- Retail (Class A1/A2/A3/A4/A5)  
- In-centre / High Street Retail as defined within the Core Strategy
- Supermarket - large format convenience-led stores. The area used for the sale of goods will be above that applied for the purposes of the Sunday Trading Act of 280sq. m sales area.
- Student Accommodation (purpose built accommodation for students).  
(Planning Use Classes under Town and Country Planning (Use Classes) Order 1987 (as amended))

The attached plans identify the locations and boundaries to which the residential and non-residential CIL charges apply.

## Plan 1 The CIL Charging Zone for Hotel Development in Bath

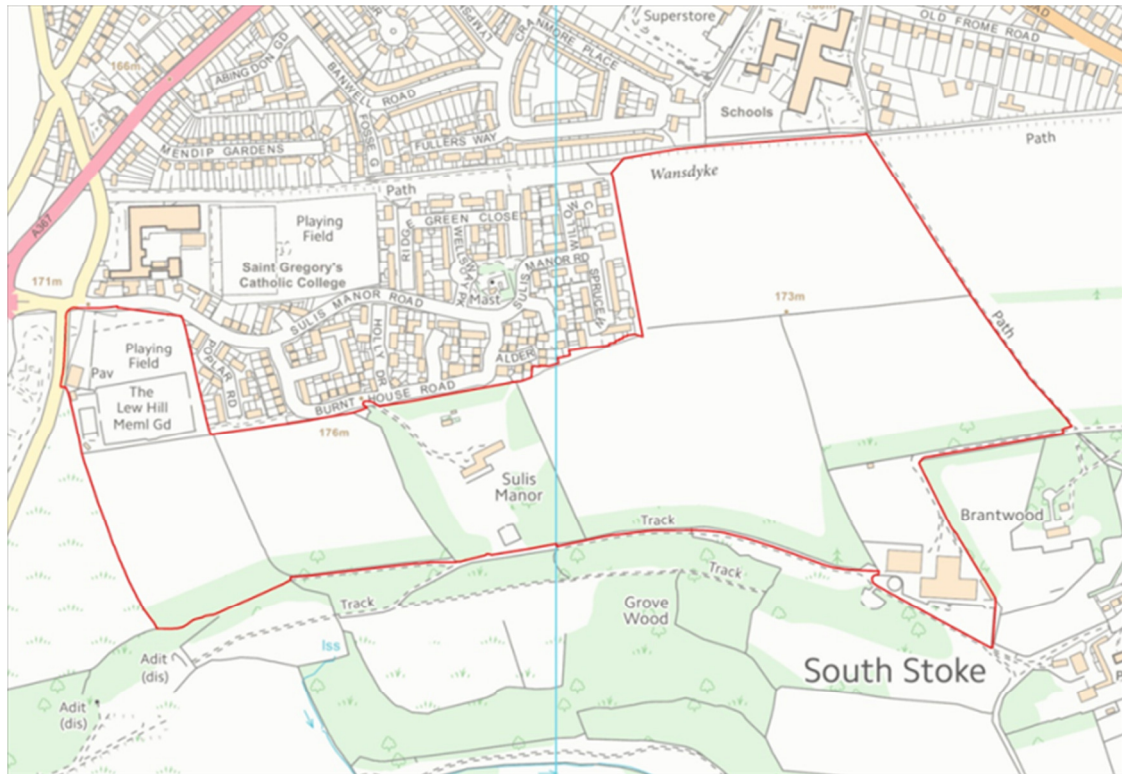


## Plan 2 The Charging Zone for Bath City Centre Retail Development

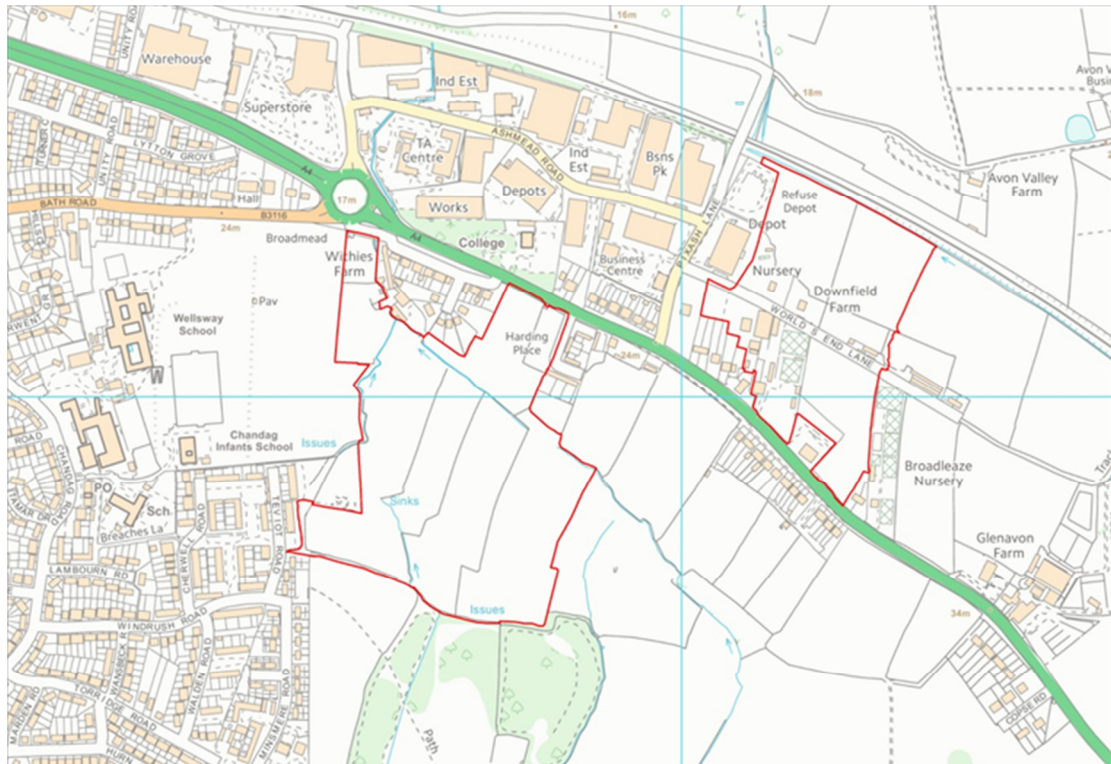




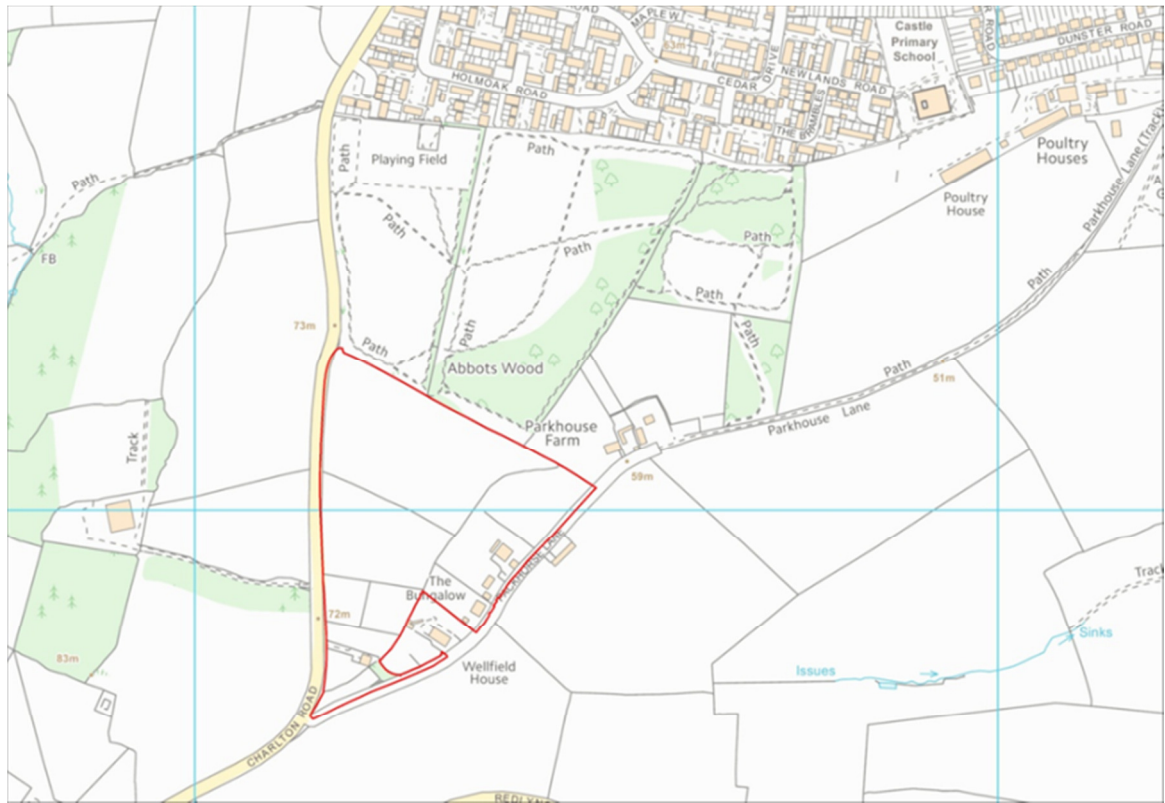
### Plan 3 Strategic Site: Land adjoining Odd Down Charging Zone



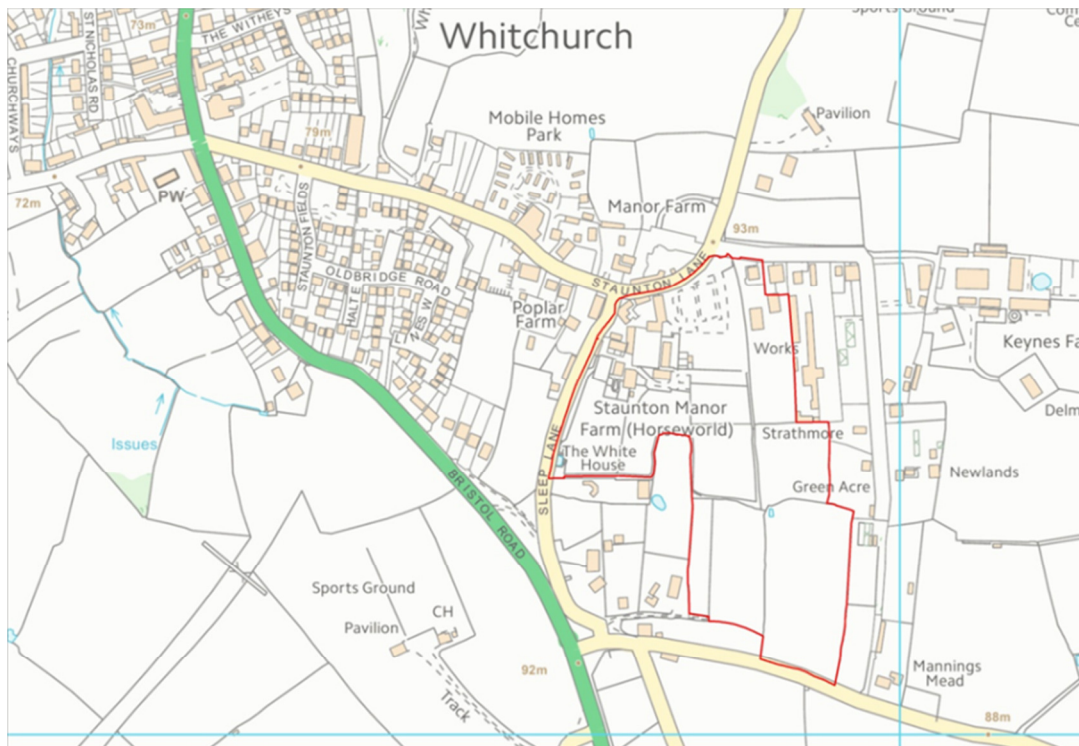
### Plan 4 Strategic Site: Land adjoining East Keynsham Charging Zone



## Plan 5 Strategic Site: Land adjoining South West Keynsham Charging Zone

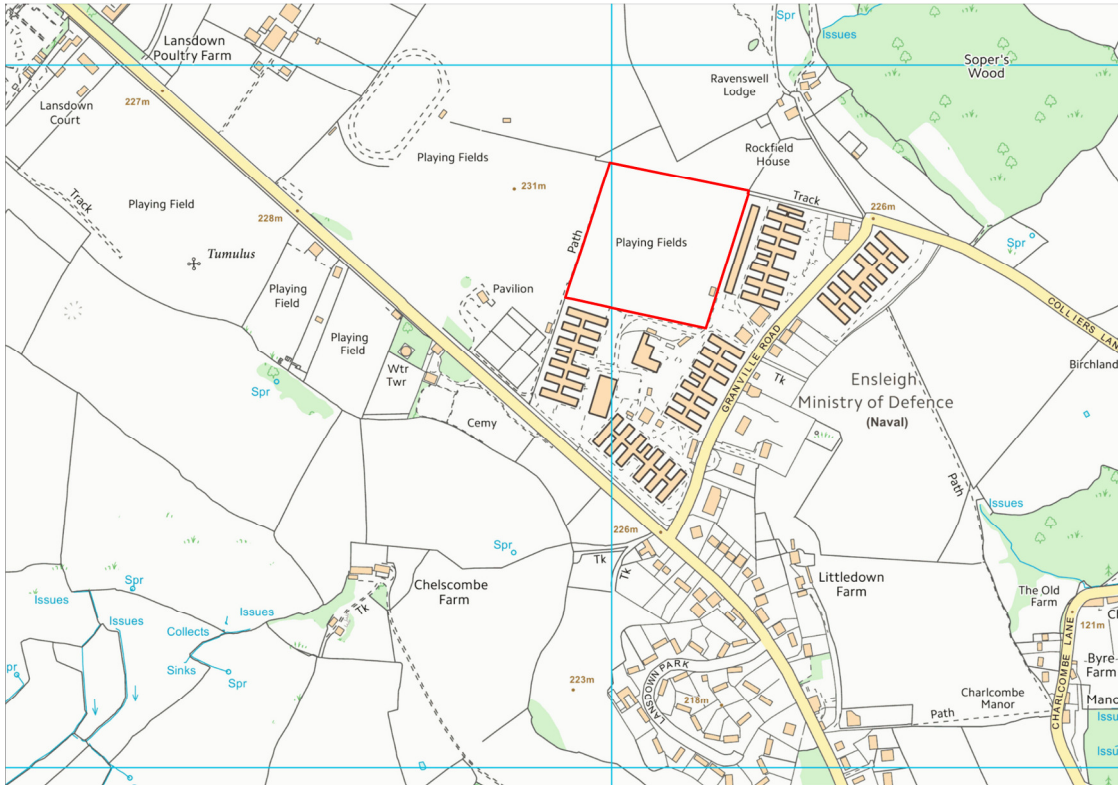


## Plan 6 Strategic Site: Land at Whitchurch Charging Zone





## Plan 7 Strategic Site: Extension to MoD Enseigh, Bath



### Calculation of CIL Charge

CIL charges will be calculated in accordance with CIL Regulation 40 (as amended) of the Community Infrastructure Levy Regulations 2010 (as amended). The chargeable amount will relate to the net additional Gross Internal Area and the CIL rate as set out in the Charging Schedule, index linked using the Royal Institution of Chartered Surveyors' All-in Tender Price Index figures for the year in which the planning permission is granted and the year in which this charging schedule took effect.

A summary of how the CIL charge will be calculated is as follows:

$$\frac{\text{CIL Rate (R)} \times \text{Chargeable Gross Internal Area (A)} \times \text{BCIS Tender Price Index (Ip)}}{\text{BCIS Tender Price Index (Ic)}}$$

where

R= CIL Rate as set out in the Charging Schedule for relevant use/ area

A = net increase in gross internal floor area

Ip = The BCIS All-in Tender Price Index for the year in which planning permission was granted

Ic = The BCIS All-in Tender Price Index for the year in which the charging schedule containing rate R took effect (and the figure for a given year is the figure for 1st November of the preceding year )

All maps within this publication are © Crown Copyright 2014 and reproduced from the Ordnance Survey mapping with the permission of the Controller of Her Majesty's Stationery Office. Unauthorised reproduction infringes Crown copyright and may lead to prosecution or civil proceedings. Licence number 100023334.