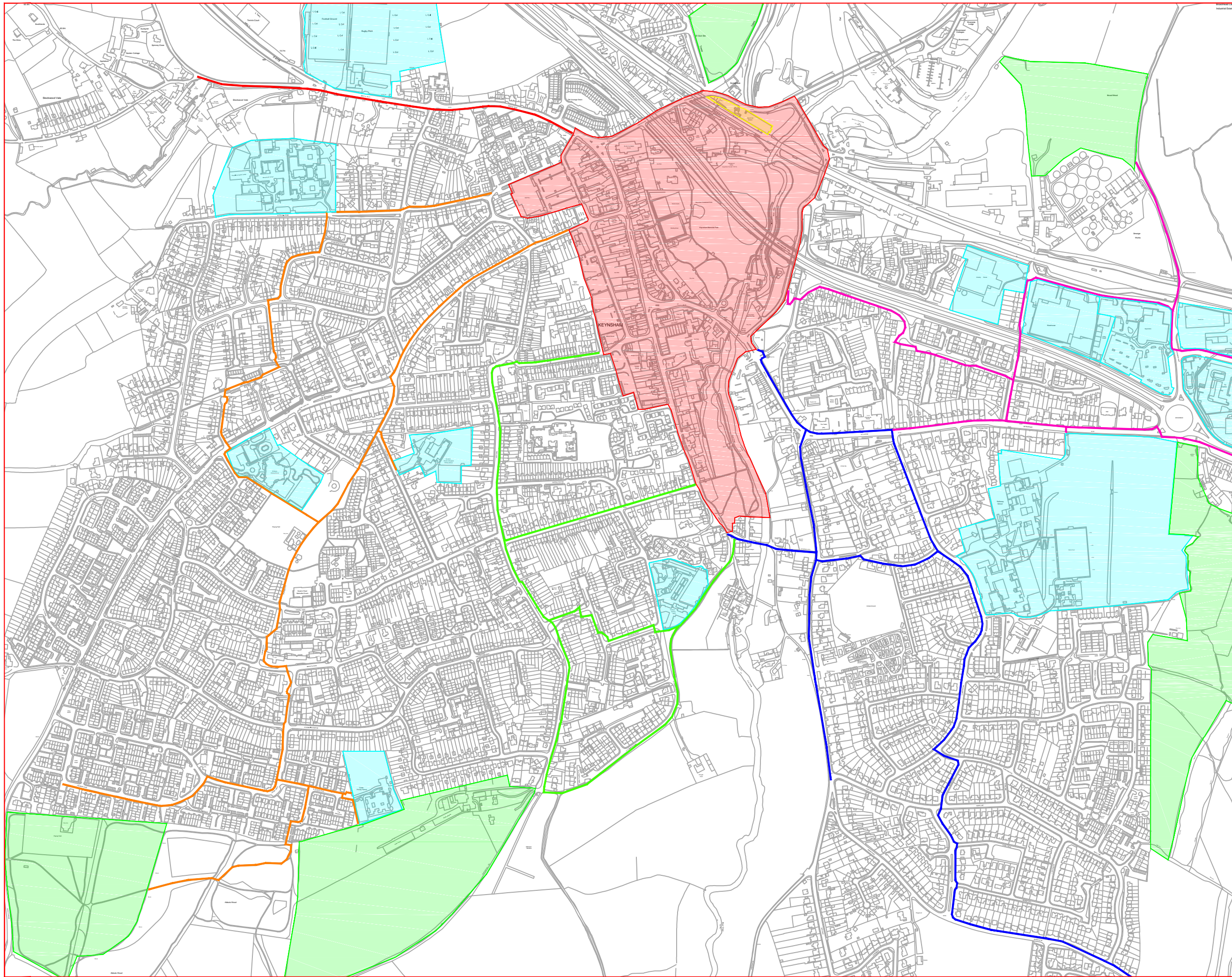











Keynsham Place Making Plan: Pedestrian  
and Cycle Route (Outside the Town  
Centre) Appendices





**Key Plan:**

**Notes:**

-  Bath Road
-  West Keynsham
-  East Keynsham
-  South Keynsham
-  North Keynsham
-  Town Centre
-  Land Use
-  Railway Station
-  New development site

| Rev | By | Crkd | Apprv | Date | Description |
|-----|----|------|-------|------|-------------|
|     |    |      |       |      |             |

Client

Halcrow Group Limited  
 One Kingsway Cardiff CF10 3AN  
 Tel +44 (0)29 2072 0920 Fax +44 (0)29 2072 0880  
 e-mail: cardiff@halcrow.com  
 www.halcrow.com



Project  
**Keynsham PMP**

**Proposed Keynsham Pedestrian and Cycling Corridors**

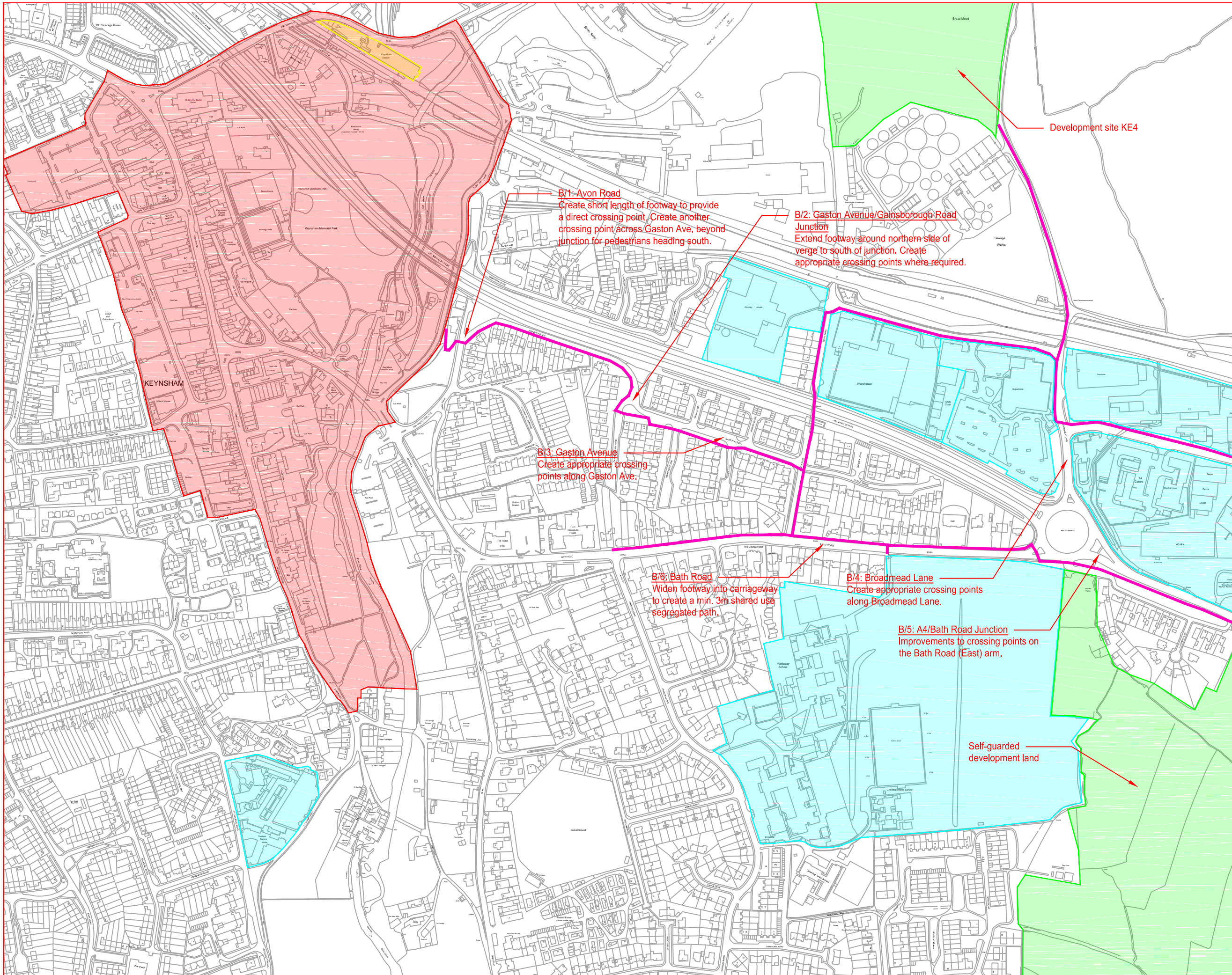
Drawn by: A Kenny Date: 18.08.15  
 Checked by: Jeff Evans Date: 18.08.15  
 Approved by: Lee Templeman Date: 18.08.15

|                   |          |
|-------------------|----------|
| Drawing No.       | Revision |
| <b>Appendix A</b> | <b>1</b> |

Drawing Scale: NTS

Drawing to path & name  
 User and Path Date





Key Plan:

Notes:

- Bath Road
- Town Centre
- Land Use
- Railway Station
- New Development Site

**B/1: Avon Road**  
 Create short length of footway to provide a direct crossing point. Create another crossing point across Gaston Ave. beyond junction for pedestrians heading south.

**B/2: Gaston Avenue/Gainsborough Road Junction**  
 Extend footway around northern side of verge to south of junction. Create appropriate crossing points where required.

**B/3: Gaston Avenue**  
 Create appropriate crossing points along Gaston Ave.

**B/6: Bath Road**  
 Widen footway into carriageway to create a min. 3m shared use segregated path.

**B/4: Broadmead Lane**  
 Create appropriate crossing points along Broadmead Lane.

**B/5: A4/Bath Road Junction**  
 Improvements to crossing points on the Bath Road (East) arm.

| Rev | By | Chkd | Apprvd | Date | Description |
|-----|----|------|--------|------|-------------|
|     |    |      |        |      |             |

Client

Halcrow Group Limited  
 One Kingsway Cardiff CF10 3AN  
 Tel +44 (0)29 2072 0020 Fax +44 (0)29 2072 0880  
 e-mail: cardiff@halcrow.com  
 www.halcrow.com



Project  
**Keynsham PMP**

Drawing  
**Bath Road Corridor**

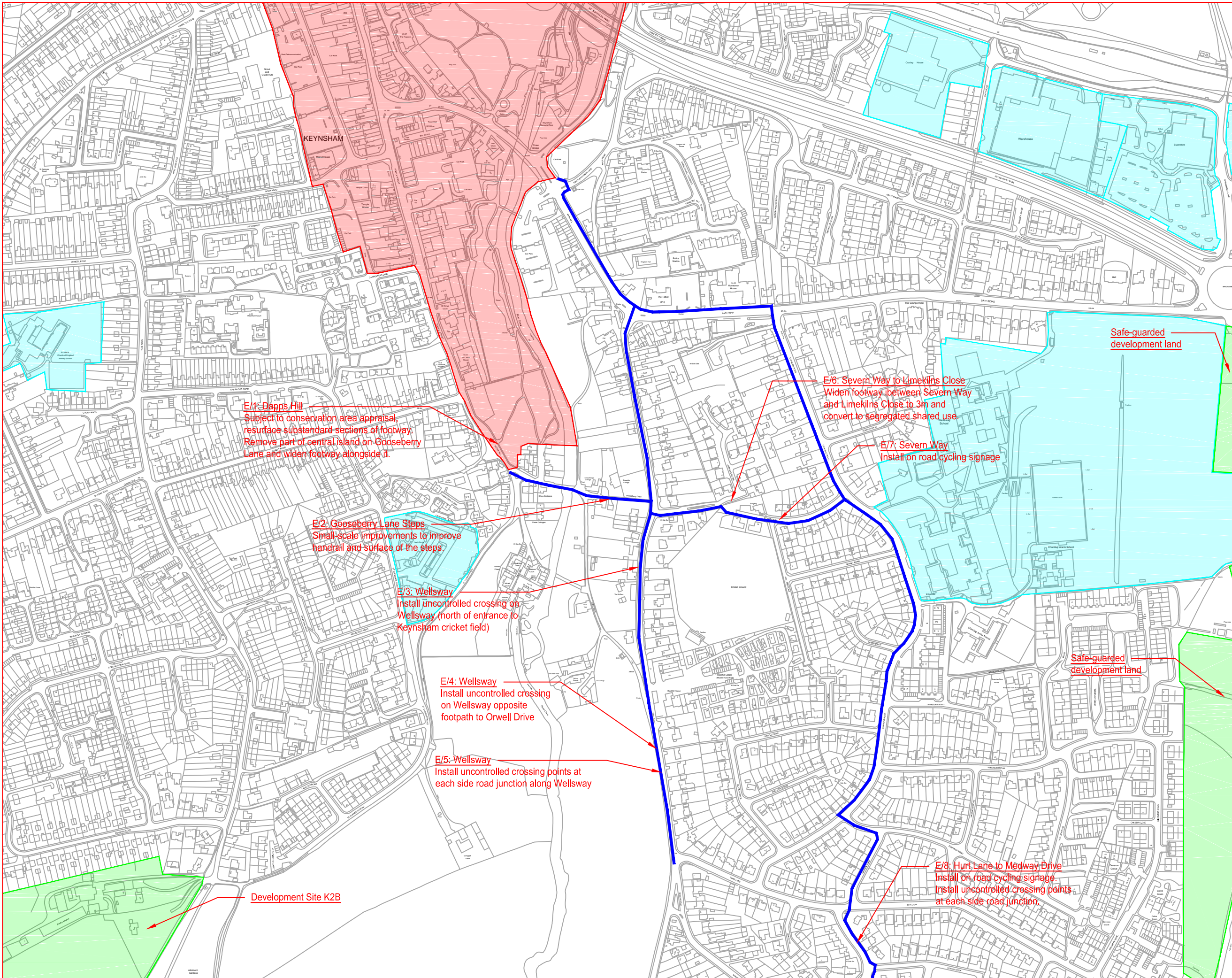
Drawn by: A Kenny Date: 18.08.15  
 Checked by: Jeff Evans Date: 18.08.15  
 Approved by: Lee Templeman Date: 18.08.15

Drawing No. **Appendix B** Revision **1**

Drawing Scale: NTS






Drawing the path & name  
 User and Print Date





Key Plan:

Notes:

-  East Keysham
-  Town Centre
-  Land Use
-  Railway Station
-  New development site

**E/1: Dapps Hill**  
 Subject to conservation area appraisal, resurface substandard sections of footway. Remove part of central island on Gooseberry Lane and widen footway alongside it.

**E/2: Gooseberry Lane Steps**  
 Small-scale improvements to improve handrail and surface of the steps.

**E/3: Wellsway**  
 Install uncontrolled crossing on Wellsway (north of entrance to Keynsham cricket field)

**E/4: Wellsway**  
 Install uncontrolled crossing on Wellsway opposite footpath to Orwell Drive

**E/5: Wellsway**  
 Install uncontrolled crossing points at each side road junction along Wellsway

**E/6: Severn Way to Limekilns Close**  
 Widen footway between Severn Way and Limekilns Close to 3m and convert to segregated shared use.

**E/7: Severn Way**  
 Install on road cycling signage

**E/8: Hurt Lane to Medway Drive**  
 Install on road cycling signage. Install uncontrolled crossing points at each side road junction.

Safe-guarded development land

Safe-guarded development land

Development Site K2B

| Rev | By | Crkd | Appvd | Date | Description |
|-----|----|------|-------|------|-------------|
|     |    |      |       |      |             |

Client

Halcrow Group Limited  
 One Kingsway Cardiff CF10 3AN  
 Tel: +44 (0)29 2072 0800 Fax: +44 (0)29 2072 0880  
 e-mail: cardiff@halcrow.com  
 www.halcrow.com



Project

Keynsham PMP

Drawing

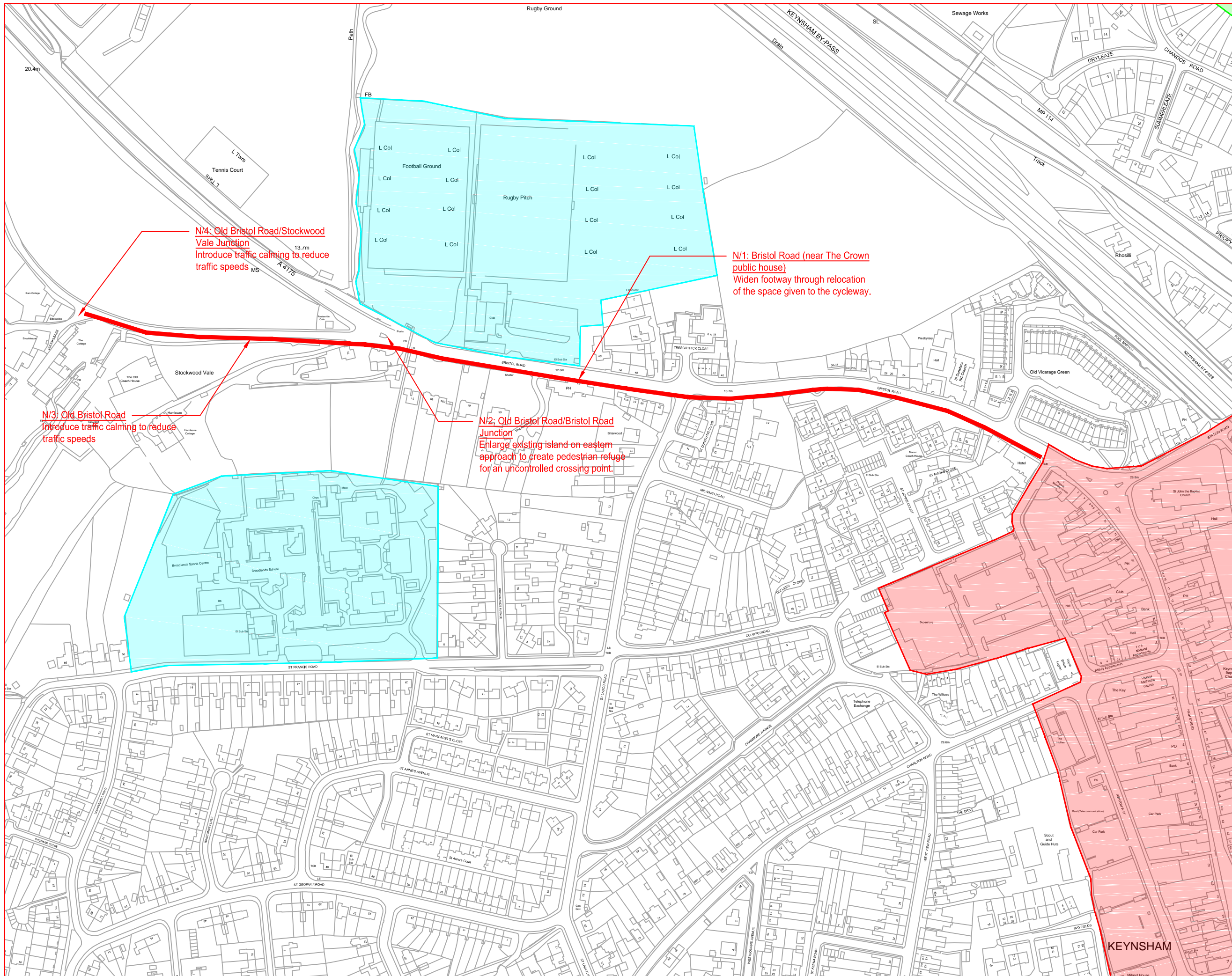
Eastern Keynsham Corridor

Drawn by: A Kenny Date: 18.08.15  
 Checked by: Jeff Evans Date: 18.08.15  
 Approved by: Lee Templeman Date: 18.08.15

Drawing No. **Appendix C** Revision **1**

Drawing Scale: NTS





**Key Plan:**

- North Keynsham
- Town Centre
- Land Use
- Railway Station
- New development site

**Notes:**

**N/4: Old Bristol Road/Stockwood Vale Junction**  
Introduce traffic calming to reduce traffic speeds

**N/3: Old Bristol Road**  
Introduce traffic calming to reduce traffic speeds

**N/2: Old Bristol Road/Bristol Road Junction**  
Enlarge existing island on eastern approach to create pedestrian refuge for an uncontrolled crossing point.

**N/1: Bristol Road (near The Crown public house)**  
Widen footway through relocation of the space given to the cycleway.

| Rev | By | Chkd | Apprvd | Date | Description |
|-----|----|------|--------|------|-------------|
|     |    |      |        |      |             |

Client

**Halcrow Group Limited**  
One Kingway Cardiff CF10 3AN  
Tel +44 (0)29 2072 0920 Fax +44 (0)29 2072 0880  
e-mail: cardiff@halcrow.com  
www.halcrow.com



Project  
**Keynsham PMP**

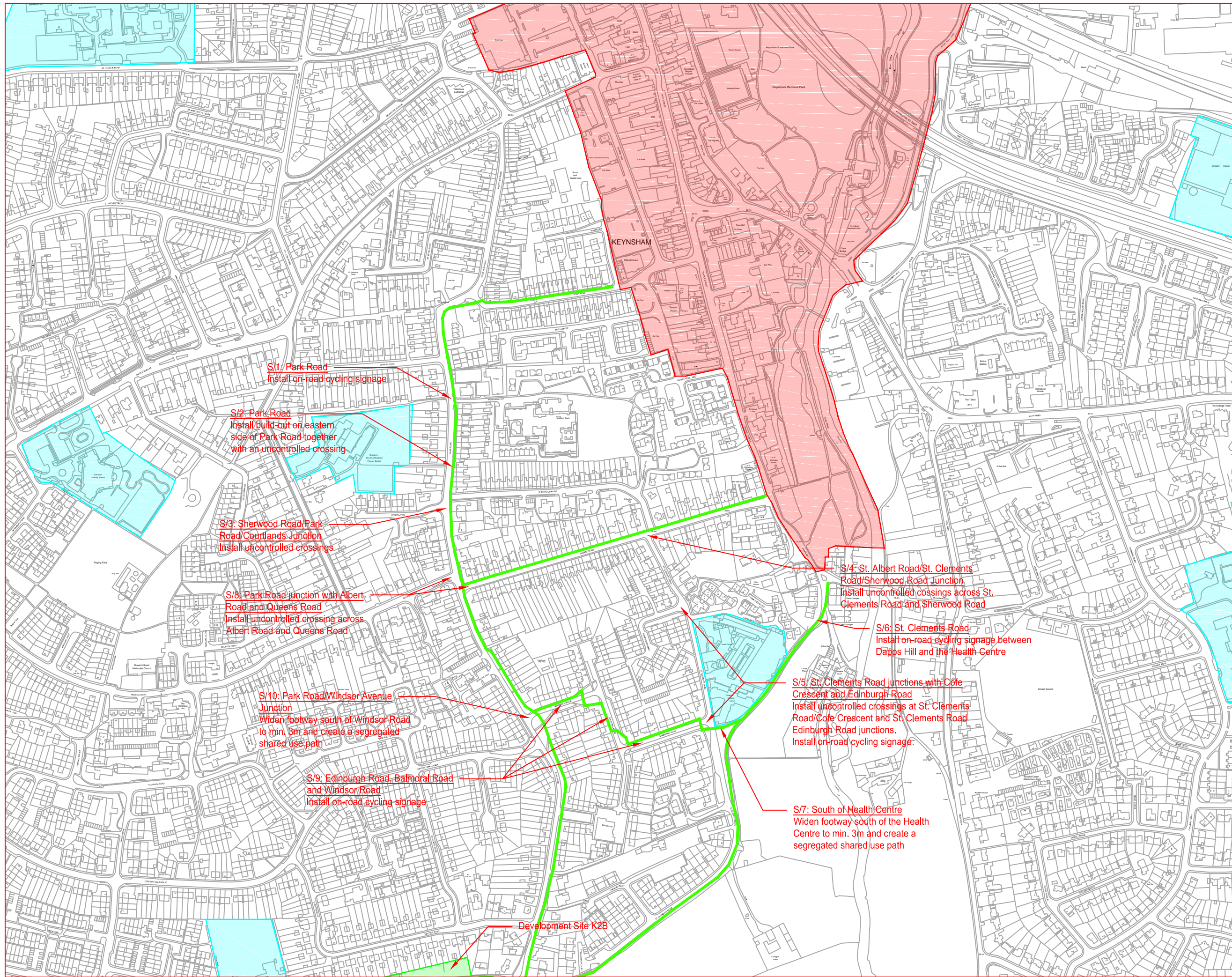
Drawing  
**Northern Keynsham Corridor**

Drawn by: A Kenny Date: 18.08.15  
Checked by: Jeff Evans Date: 18.08.15  
Approved by: Lee Templeman Date: 18.08.15

Drawing No. **Appendix D** Revision **1**  
Drawing Scale: NTS

Drawing file path & name: ...





Key Plan:

- South Keynsham
- Town Centre
- Land Use
- Railway Station
- New development site

Notes:

- S/1: Park Road  
Install on-road cycling signage
- S/2: Park Road  
Install build-out on eastern side of Park Road together with an uncontrolled crossing
- S/3: Sherwood Road/Park Road/Courlands Junction  
Install uncontrolled crossings
- S/8: Park Road junction with Albert Road and Queens Road  
Install uncontrolled crossing across Albert Road and Queens Road
- S/10: Park Road/Windsor Avenue Junction  
Widen footway south of Windsor Road to min. 3m and create a segregated shared use path
- S/9: Edinburgh Road, Balmoral Road and Windsor Road  
Install on-road cycling signage
- S/4: St. Albert Road/St. Clements Road/Sherwood Road Junction  
Install uncontrolled crossings across St. Clements Road and Sherwood Road
- S/6: St. Clements Road  
Install on-road cycling signage between Dapps Hill and the Health Centre
- S/5: St. Clements Road junctions with Cofe Crescent and Edinburgh Road  
Install uncontrolled crossings at St. Clements Road/Cofe Crescent and St. Clements Road Edinburgh Road junctions.  
Install on-road cycling signage.
- S/7: South of Health Centre  
Widen footway south of the Health Centre to min. 3m and create a segregated shared use path

| Rev | By | Chkd | Apprd | Date | Description |
|-----|----|------|-------|------|-------------|
|     |    |      |       |      |             |

Client

Halcrow Group Limited  
One Kingsway Cardiff CF10 3AN  
Tel +44 (0)29 2072 0920 Fax +44 (0)29 2072 0880  
e-mail: cardiff@halcrow.com  
www.halcrow.com



Project  
**Keynsham PMP**

Drawing  
**Southern Keynsham Corridor**

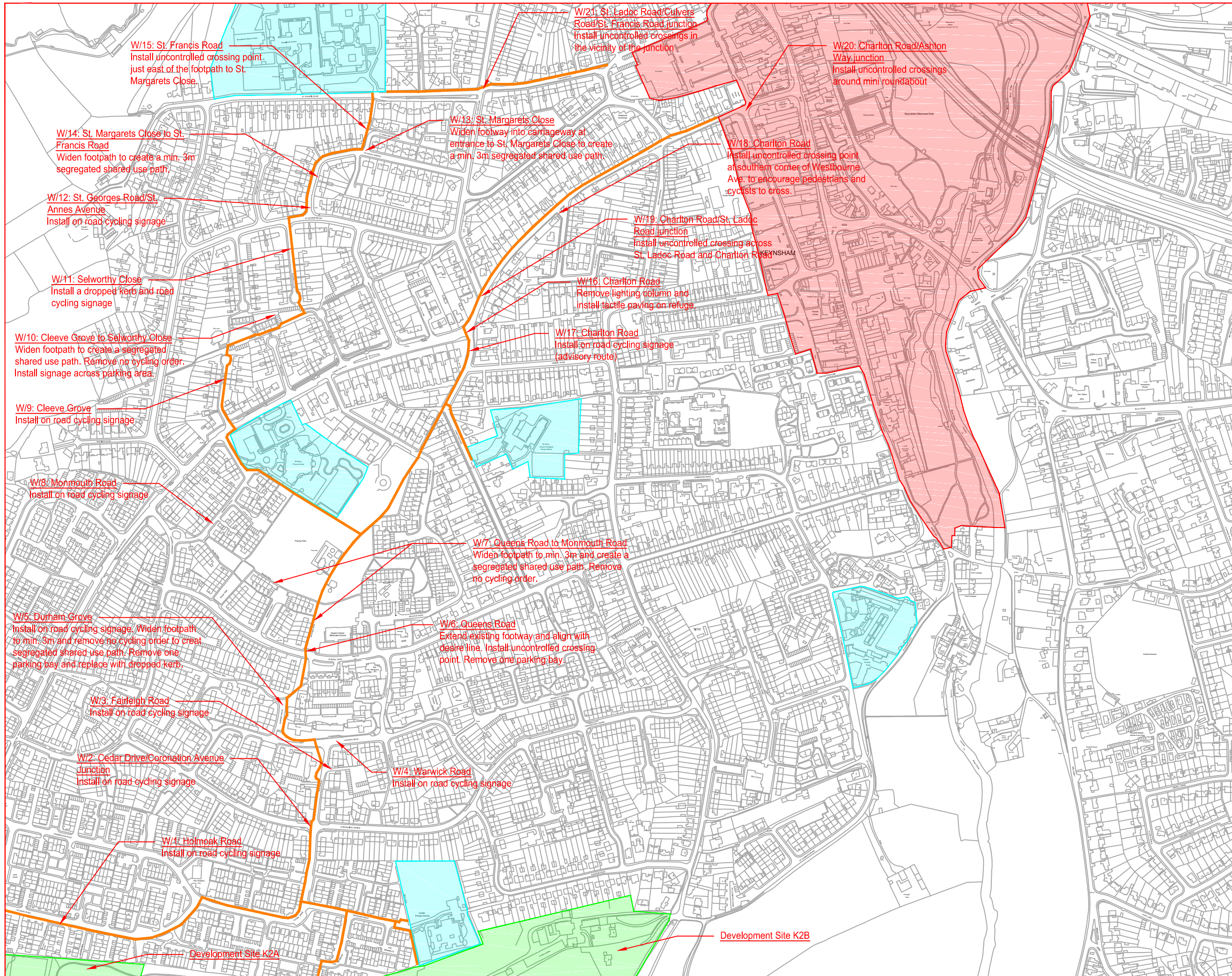
Drawn by: A Kenny Date: 18.08.15  
Checked by: Jeff Evans Date: 18.08.15  
Approved by: Lee Templeman Date: 18.08.15

|                   |          |
|-------------------|----------|
| Drawing No.       | Revision |
| <b>Appendix E</b> | <b>1</b> |


Drawing Scale: NTS

Drawing file path: A:\Drawing  
Accession file path  
User and Plot Date





**Key Plan:**



**Notes:**

- West Keynsham
- Town Centre
- Land Use
- Railway Station
- New Development Site

| Rev | By | Chkd | Apprv | Date | Description |
|-----|----|------|-------|------|-------------|
|     |    |      |       |      |             |

Client

Halcrow Group Limited  
 One Kingsway, Cardiff, CF10 3AN  
 Tel: +44 (0)29 2072 9020 Fax: +44 (0)29 2072 0880  
 e-mail: cardiff@halcrow.com  
 www.halcrow.com



Project

**Keynsham PMP**

Drawing

**Western Keynsham Corridor**

|                            |                |
|----------------------------|----------------|
| Drawn by: A Kenny          | Date: 18.08.15 |
| Checked by: Jeff Evans     | Date: 18.08.15 |
| Approved by: Lee Templeman | Date: 18.08.15 |

| Drawing No.       | Revision |
|-------------------|----------|
| <b>Appendix F</b> | <b>1</b> |

Drawing Scale: NTS

Drawing for path & name. Accessible to path. Use and Part Data.



Appendix G

