

Site Details:

bs39 4BU


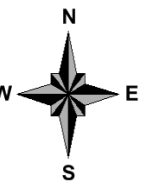
Client Ref: EMS_173161_255440
Report Ref: EMS-173161_255440
Grid Ref: 361776, 162626

Map Name: National Grid

Map date: 2012

Scale: 1:10,000

Printed at: 1:10,000



Produced by
 GroundSure Environmental Insight
www.groundsure.com



Supplied by:
www.emapsite.com
 sales@emapsite.com

Crown copyright all rights reserved. Licence No: 100035207

Production date: 19 July 2012

To view map legend click here [Legend](#)

Site Details:

bs39 4BU

Client Ref: EMS_173161_255440

Report Ref: EMS-173161_255440

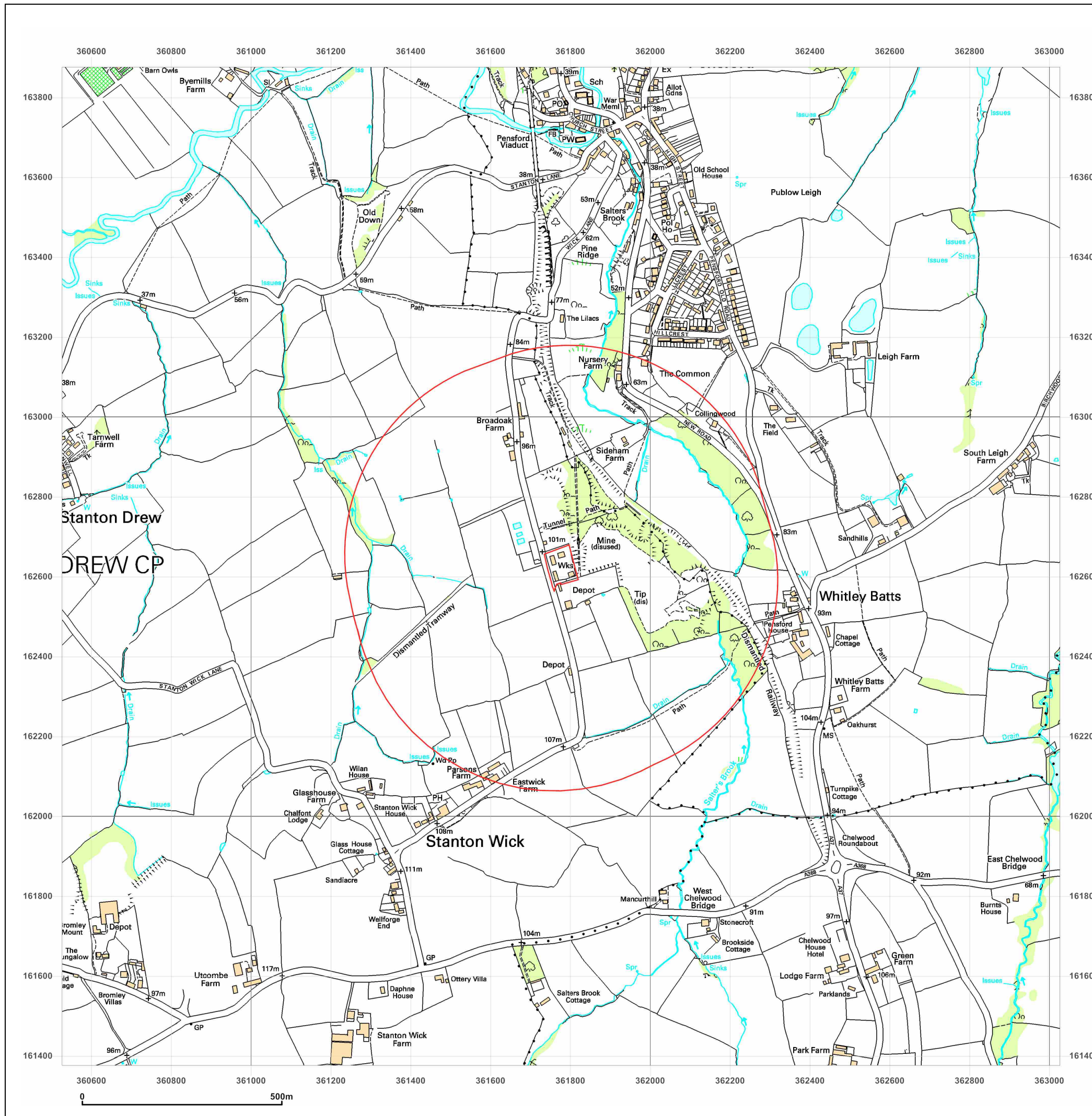

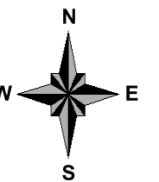
Grid Ref: 361776, 162626

Map Name: 1:10,000 Raster

Map date: 2002

Scale: 1:10,000

Printed at: 1:10,000



Produced by
GroundSure Environmental Insight
www.groundsure.com



Supplied by:
www.emapsite.com
sales@emapsite.com

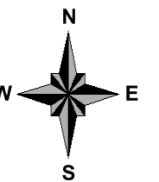
Crown copyright all rights reserved. Licence No: 100035207

Production date: 19 July 2012

To view map legend click here [Legend](#)

Site Details:

bs39 4BU

Client Ref: EMS_173161_255440**Report Ref:** EMS-173161_255440**Grid Ref:** 361776, 162626**Map Name:** National Grid**Map date:** 1988**Scale:** 1:10,000**Printed at:** 1:10,000

Surveyed 1961
Revised 1988
Edition N/A
Copyright N/A
Levelled N/A



Produced by
GroundSure Environmental Insight
www.groundsure.com

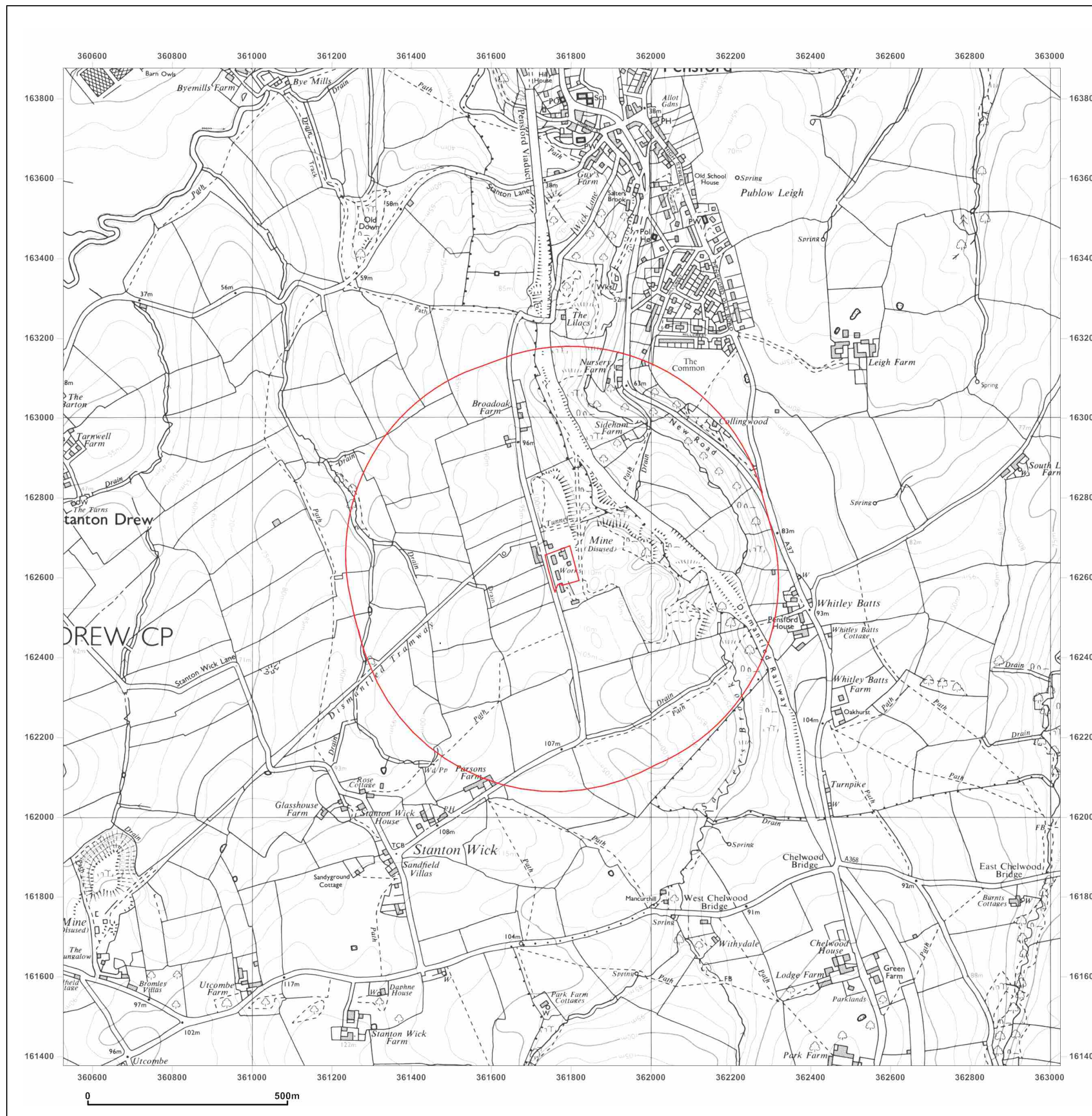


Supplied by:
www.emapsite.com
sales@emapsite.com

Crown copyright all rights reserved. Licence No: 100035207

Production date: 19 July 2012

To view map legend click here [Legend](#)



Site Details:

bs39 4BU

Client Ref: EMS_173161_255440

Report Ref: EMS-173161_255440

Grid Ref: 361776, 162626

Map Name: Provisional

Map date: 1968

Scale: 1:10,560

Printed at: 1:10,560



Surveyed 1968
Revised 1968
Edition N/A
Copyright N/A
Levelled N/A



Produced by
GroundSure Environmental Insight
www.groundsure.com

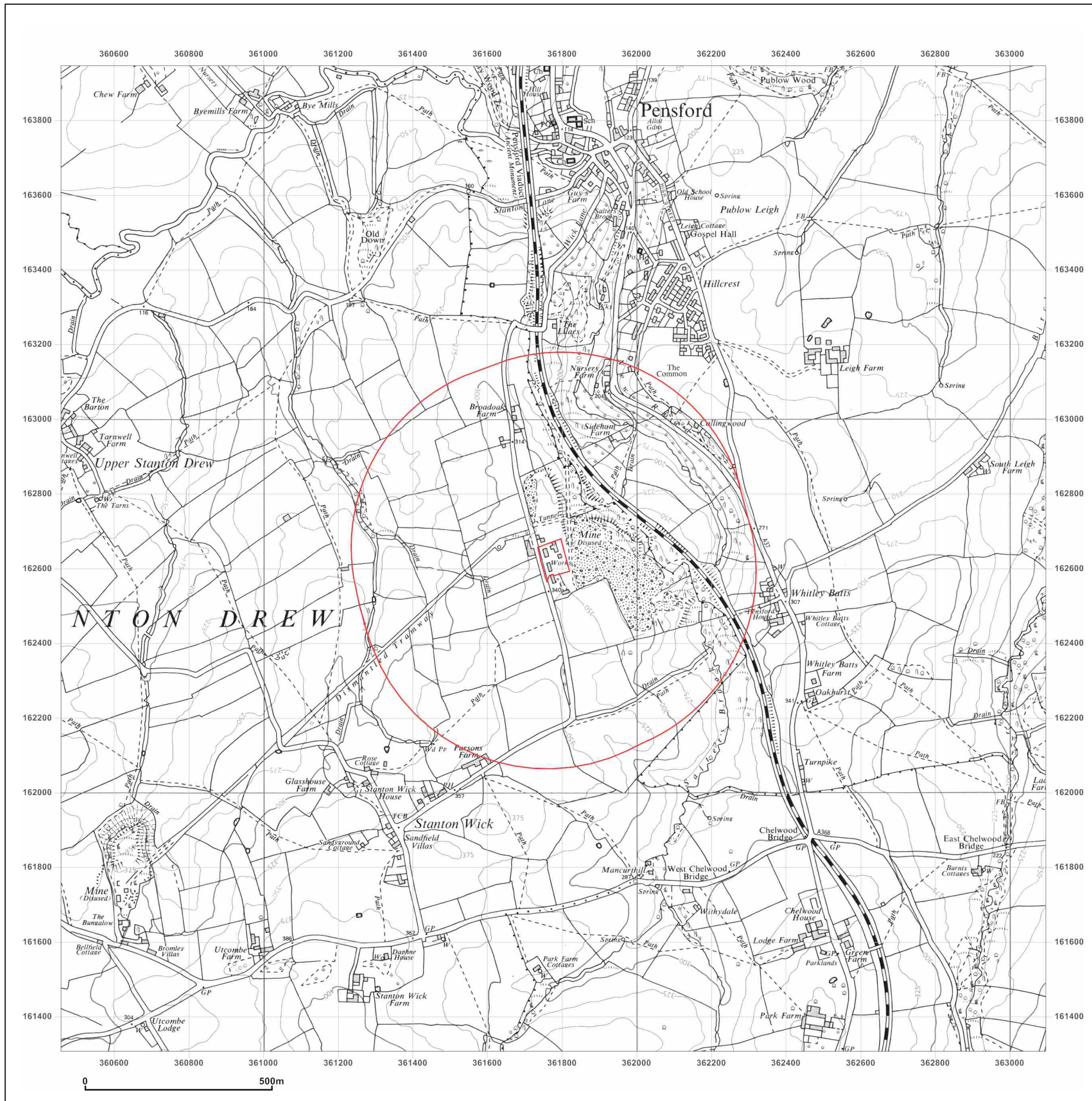


Supplied by:
www.emapsite.com
sales@emapsite.com

Crown copyright all rights reserved. Licence No: 100035207

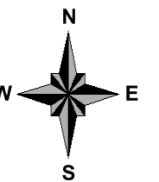
Production date: 19 July 2012

To view map legend click here [Legend](#)



Site Details:

bs39 4BU

Client Ref: EMS_173161_255440**Report Ref:** EMS-173161_255440**Grid Ref:** 361776, 162626**Map Name:** Provisional**Map date:** 1956**Scale:** 1:10,560**Printed at:** 1:10,560

Surveyed 1956
Revised 1956
Edition N/A
Copyright N/A
Levelled N/A



Produced by
GroundSure Environmental Insight
www.groundsure.com

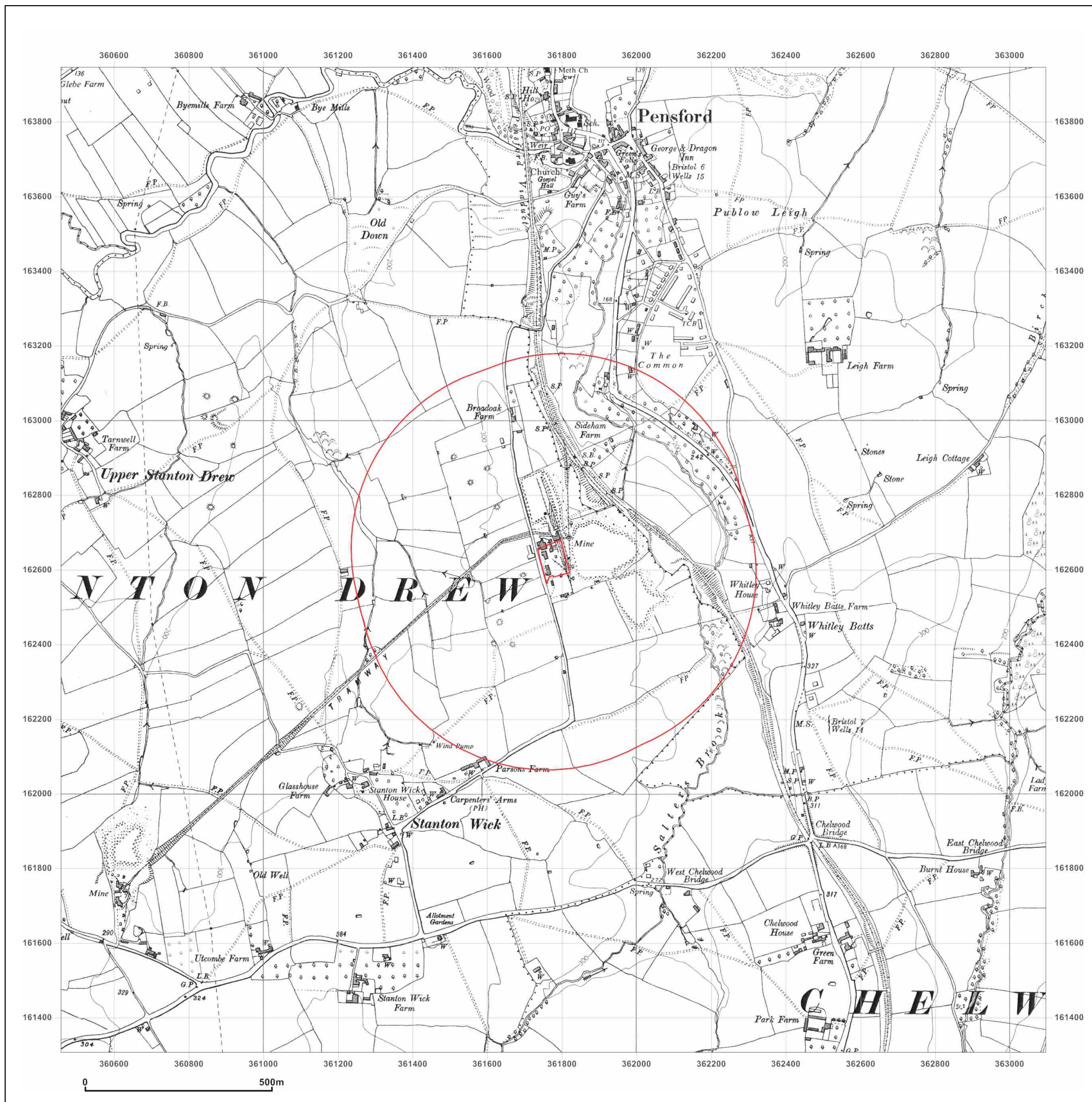


Supplied by:
www.emapsite.com
sales@emapsite.com

Crown copyright all rights reserved. Licence No: 100035207

Production date: 19 July 2012

To view map legend click here [Legend](#)



Site Details:

bs39 4BU

Client Ref: EMS_173161_255440

Report Ref: EMS-173161_255440

Grid Ref: 361776, 162626

Map Name: County Series

Map date: 1932

Scale: 1:10,560

Printed at: 1:10,560



Surveyed 1883
Revised 1932
Edition N/A
Copyright N/A
Levelled N/A



Produced by
GroundSure Environmental Insight
www.groundsure.com

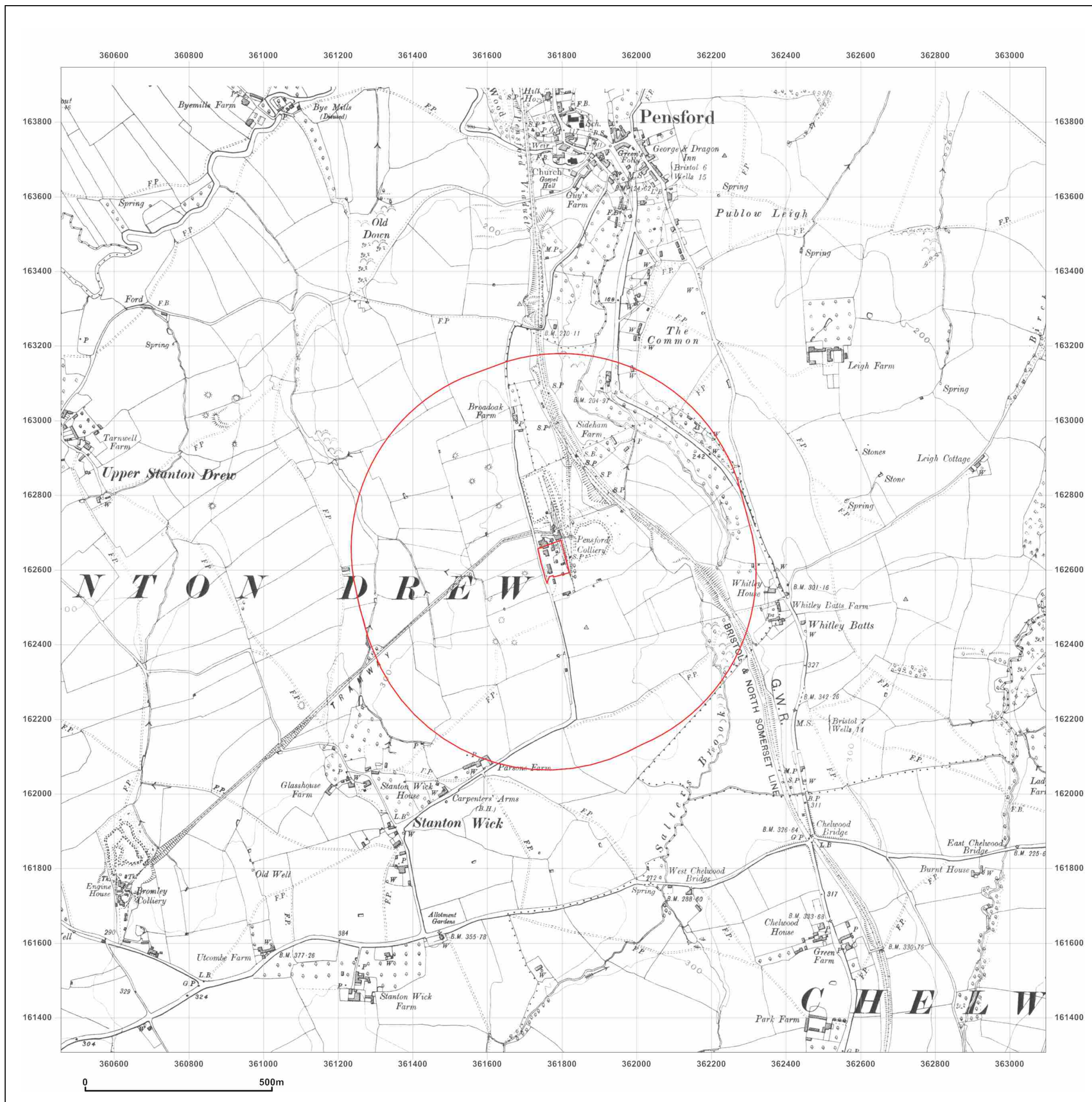


Supplied by:
www.emapsite.com
sales@emapsite.com

Crown copyright all rights reserved. Licence No: 100035207

Production date: 19 July 2012

To view map legend click here [Legend](#)



0 500m

Site Details:

bs39 4BU

Client Ref: EMS_173161_255440

Report Ref: EMS-173161_255440

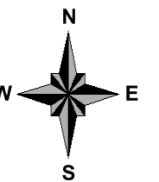
Grid Ref: 361776, 162626

Map Name: County Series

Map date: 1902

Scale: 1:10,560

Printed at: 1:10,560



Surveyed 1882
Revised 1902
Edition N/A
Copyright N/A
Levelled N/A

Surveyed 1883
Revised 1902
Edition N/A
Copyright N/A
Levelled N/A



Produced by
GroundSure Environmental Insight
www.groundsure.com

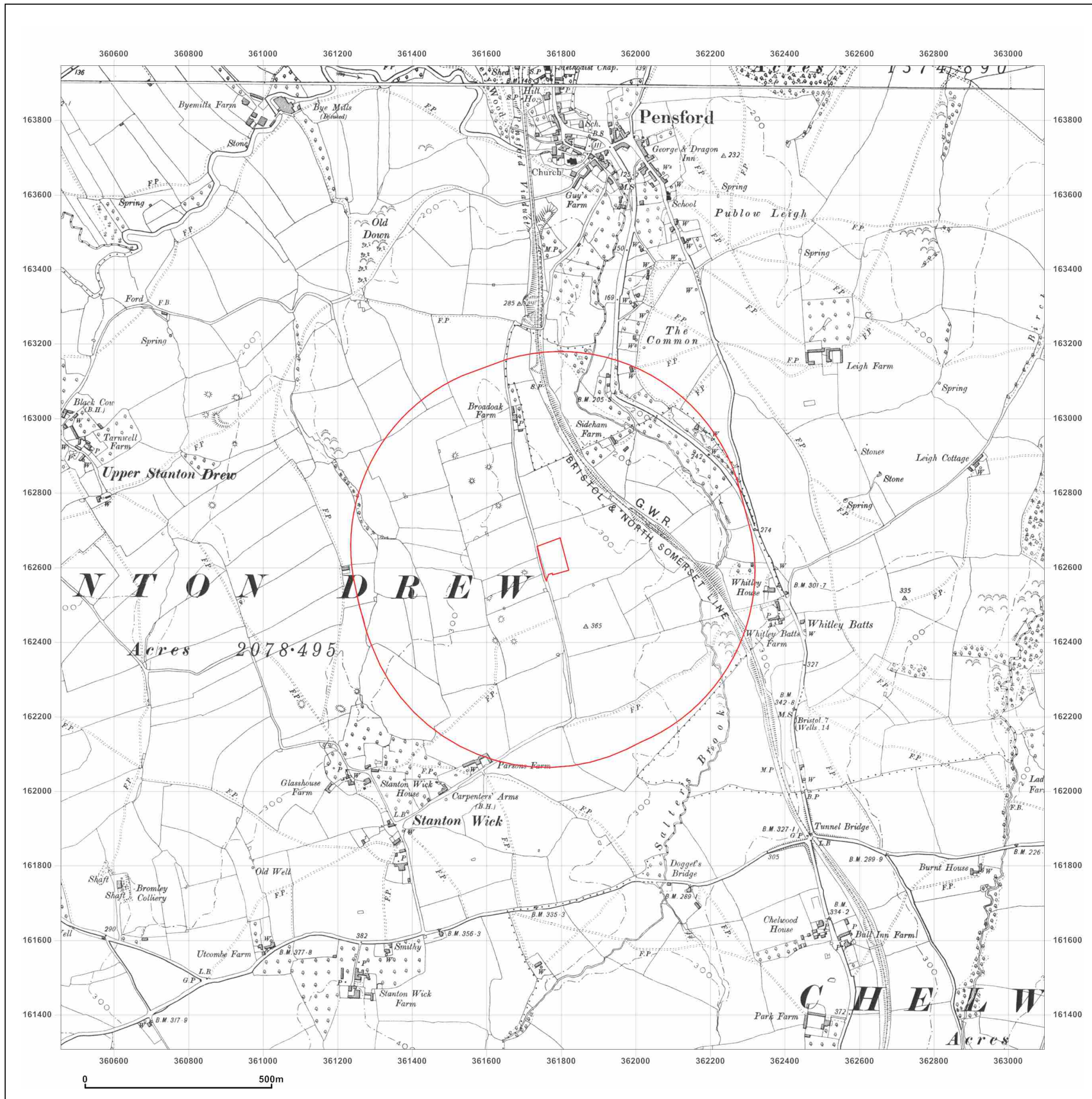


Supplied by:
www.emapsite.com
sales@emapsite.com

Crown copyright all rights reserved. Licence No: 100035207

Production date: 19 July 2012

To view map legend click here [Legend](#)



Site Details:

bs39 4BU

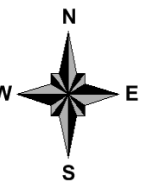
Client Ref: EMS_173161_255440
Report Ref: EMS-173161_255440
Grid Ref: 361776, 162626

Map Name: County Series

Map date: 1883-1884

Scale: 1:10,560

Printed at: 1:10,560



Surveyed 1883
 Revised 1883
 Edition N/A
 Copyright N/A
 Levelled N/A

Surveyed 1882
 Revised N/A
 Edition N/A
 Copyright N/A
 Levelled N/A



Produced by
 GroundSure Environmental Insight
www.groundsure.com



Supplied by:
www.emapsite.com
sales@emapsite.com

Crown copyright all rights reserved. Licence No: 100035207

Production date: 19 July 2012

To view map legend click here [Legend](#)

