

Site Details:

bs39 4BU

Client Ref: EMS_173161_255440

Report Ref: EMS-173161_255440

Grid Ref: 361776, 162626

Map Name: MasterMap

Map date: 2012

Scale: 1:1,250

Printed at: 1:2,500



Produced by
GroundSure Environmental Insight
www.groundsure.com



Supplied by:
www.emapsite.com
sales@emapsite.com

Crown copyright all rights reserved. Licence No: 100035207

Production date: 19 July 2012

To view map legend click here [Legend](#)

Site Details:

bs39 4BU

Client Ref: EMS_173161_255440

Report Ref: EMS-173161_255440

Grid Ref: 361776, 162626

Map Name: National Grid

Map date: 1992

Scale: 1:2,500

Printed at: 1:2,500



Surveyed N/A Revised N/A Edition N/A Copyright 1992 Levelled N/A	Surveyed N/A Revised N/A Edition N/A Copyright 1992 Levelled N/A
--	--



Produced by
GroundSure Environmental Insight
www.groundsure.com



Supplied by:
www.emapsite.com
sales@emapsite.com

Crown copyright all rights reserved. Licence No: 100035207

Production date: 19 July 2012

To view map legend click here [Legend](#)

Site Details:

bs39 4BU

Client Ref: EMS_173161_255440
Report Ref: EMS-173161_255440
Grid Ref: 361776, 162626

Map Name: National Grid

Map date: 1960-1961

Scale: 1:2,500

Printed at: 1:2,500



Surveyed 1960
 Revised 1960
 Edition N/A
 Copyright 1962
 Levelled 1956

Surveyed 1961
 Revised 1961
 Edition N/A
 Copyright 1962
 Levelled 1958



Produced by
 GroundSure Environmental Insight
www.groundsure.com

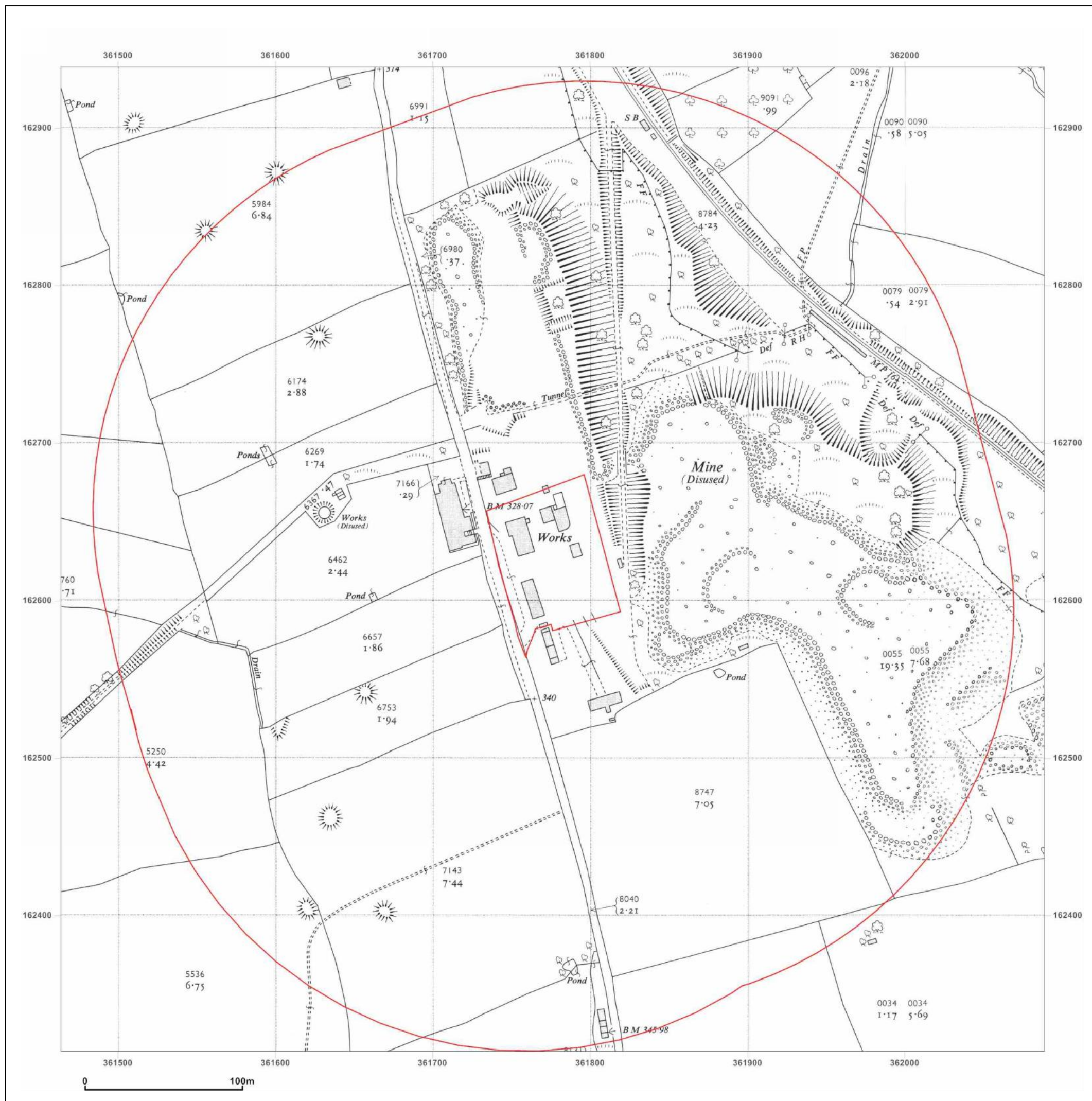


Supplied by:
www.emapsite.com
sales@emapsite.com

Crown copyright all rights reserved. Licence No: 100035207

Production date: 19 July 2012

To view map legend click here [Legend](#)



Site Details:

bs39 4BU

Client Ref: EMS_173161_255440

Report Ref: EMS-173161_255440

Grid Ref: 361776, 162626

Map Name: County Series

Map date: 1931

Scale: 1:2,500

Printed at: 1:2,500



Surveyed 1931
Revised 1931
Edition N/A
Copyright N/A
Levelled N/A



Produced by
GroundSure Environmental Insight
www.groundsure.com

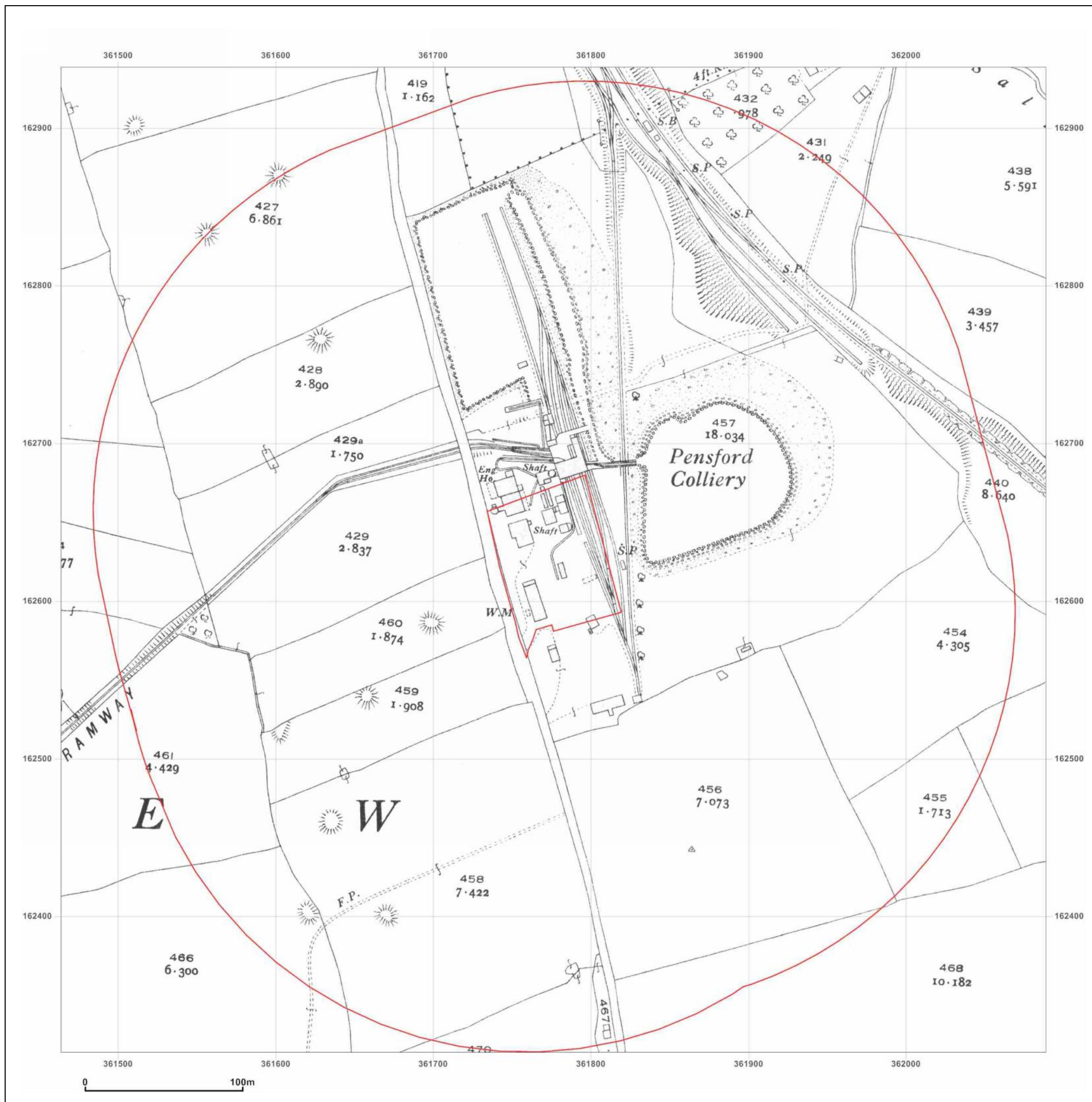


Supplied by:
www.emapsite.com
sales@emapsite.com

Crown copyright all rights reserved. Licence No: 100035207

Production date: 19 July 2012

To view map legend click here [Legend](#)



Site Details:

bs39 4BU

Client Ref: EMS_173161_255440

Report Ref: EMS-173161_255440

Grid Ref: 361776, 162626

Map Name: County Series


Map date: 1903

Scale: 1:2,500

Printed at: 1:2,500



Surveyed 1903
Revised 1903
Edition N/A
Copyright N/A
Levelled N/A



Produced by
GroundSure Environmental Insight
www.groundsure.com

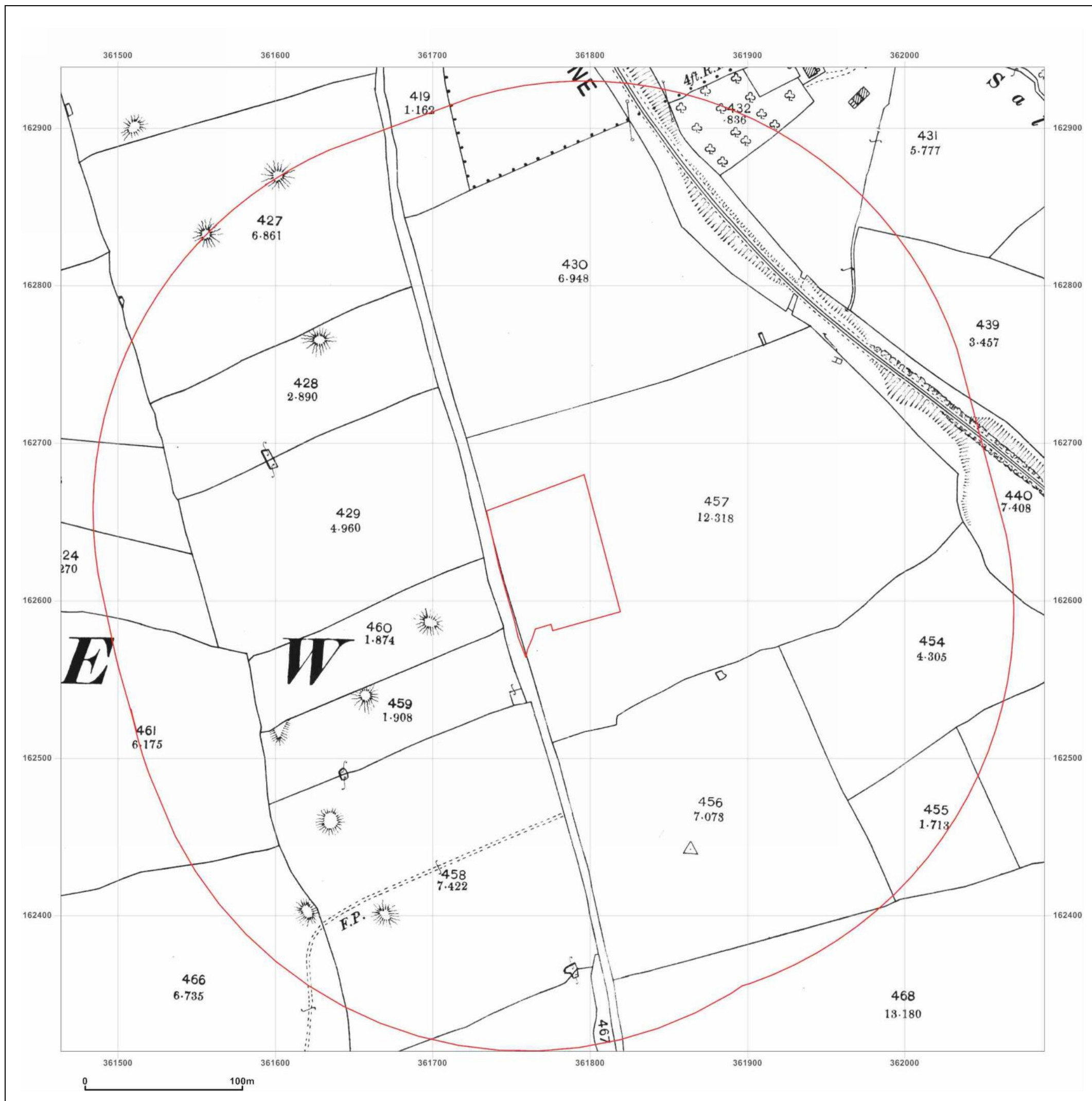


Supplied by:
www.emapsite.com
sales@emapsite.com

Crown copyright all rights reserved. Licence No: 100035207

Production date: 19 July 2012

To view map legend click here [Legend](#)



Site Details:

bs39 4BU

Client Ref: EMS_173161_255440

Report Ref: EMS-173161_255440

Grid Ref: 361776, 162626

Map Name: County Series

Map date: 1885

Scale: 1:2,500

Printed at: 1:2,500



Surveyed 1885
Revised 1885
Edition N/A
Copyright N/A
Levelled N/A



Produced by
GroundSure Environmental Insight
www.groundsure.com

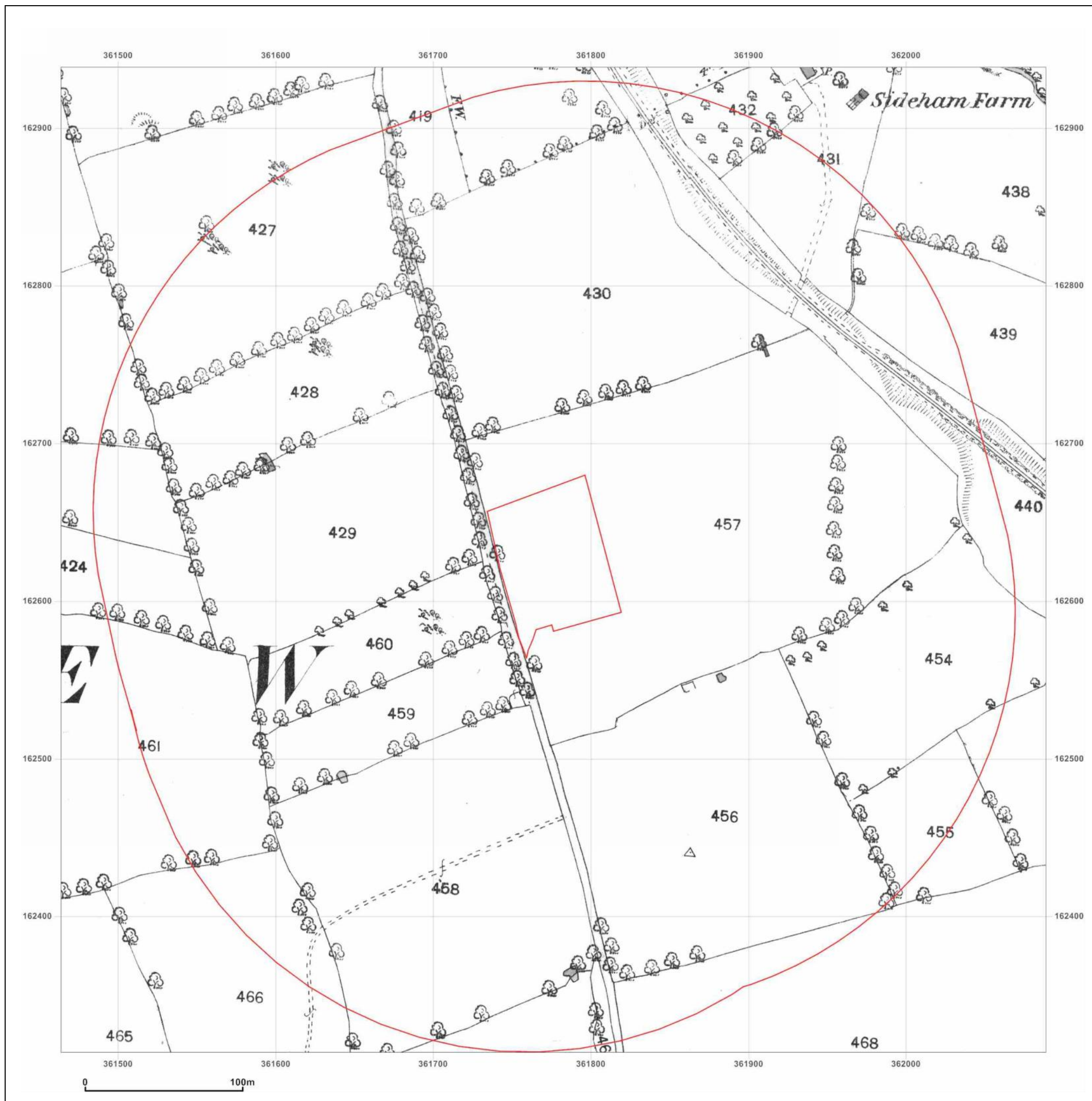


Supplied by:
www.emapsite.com
sales@emapsite.com

Crown copyright all rights reserved. Licence No: 100035207

Production date: 19 July 2012

To view map legend click here [Legend](#)



Site Details:

bs39 4BU

Client Ref: EMS_173161_255440

Report Ref: EMS-173161_255440

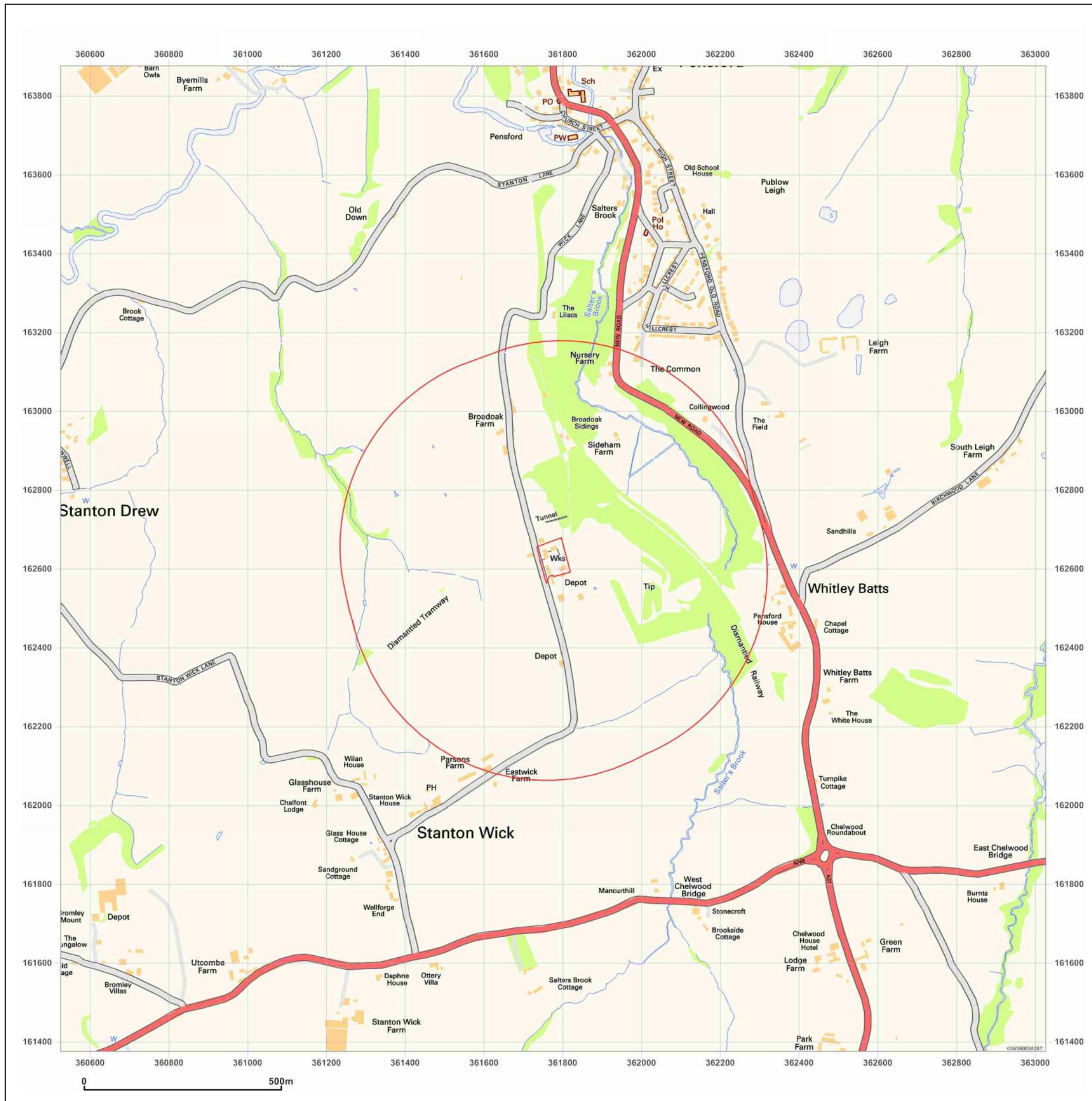
Grid Ref: 361776, 162626

Map Name: National Grid

Map date: 2012

Scale: 1:10,000

Printed at: 1:10,000



Produced by
GroundSure Environmental Insight
www.groundsure.com

Supplied by:
www.emapsite.com
sales@emapsite.com

Crown copyright all rights reserved. Licence No: 100035207

Production date: 19 July 2012

To view map legend click here [Legend](#)

Site Details:

bs39 4BU

Client Ref: EMS_173161_255440

Report Ref: EMS-173161_255440

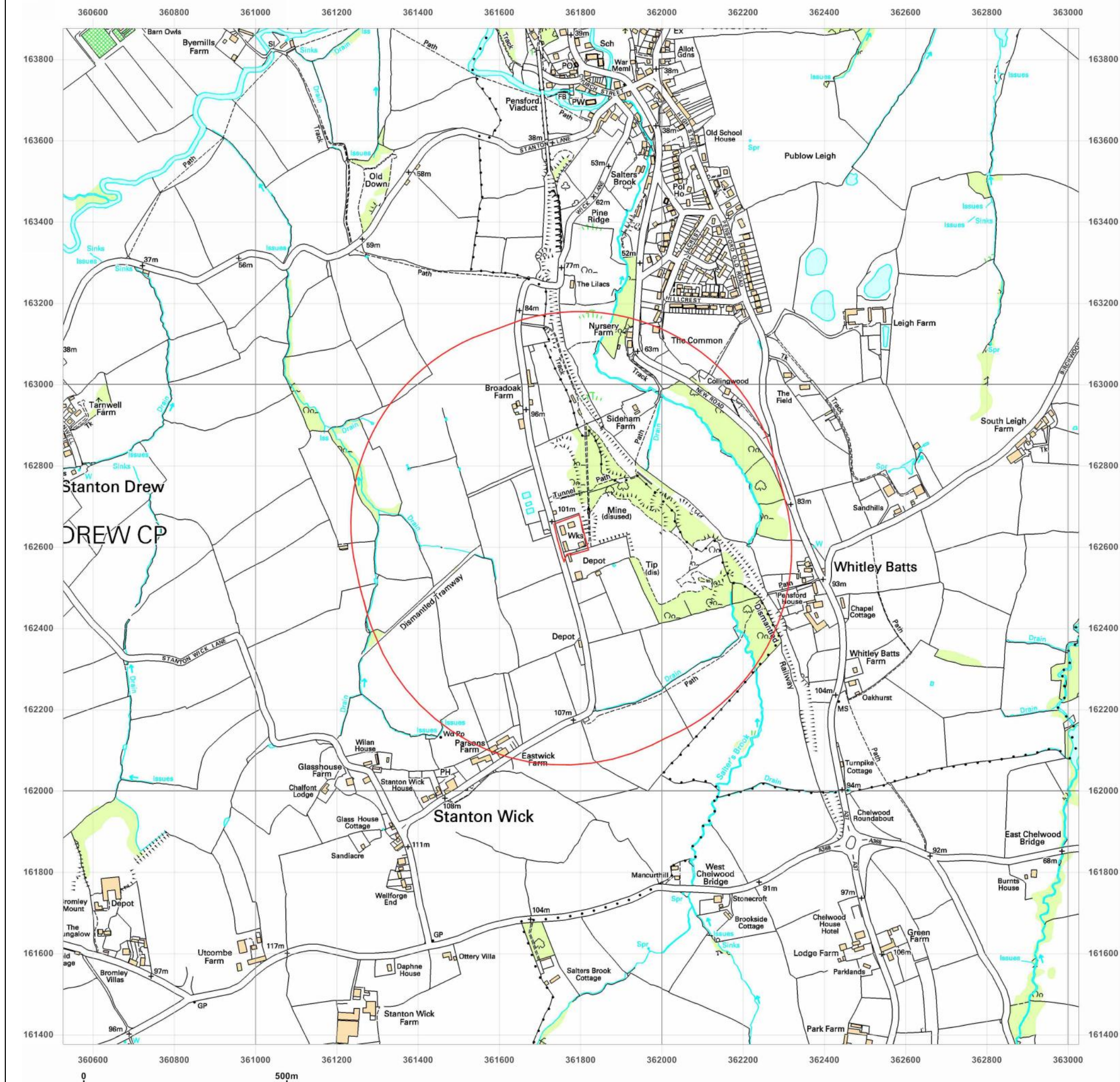

Grid Ref: 361776, 162626

Map Name: 1:10,000 Raster

Map date: 2002

Scale: 1:10,000

Printed at: 1:10,000



Produced by
GroundSure Environmental Insight
www.groundsure.com



Supplied by:
www.emapsite.com
sales@emapsite.com

Crown copyright all rights reserved. Licence No: 100035207

Production date: 19 July 2012

To view map legend click here [Legend](#)

Site Details:

bs39 4BU

Client Ref: EMS_173161_255440

Report Ref: EMS-173161_255440

Grid Ref: 361776, 162626

Map Name: National Grid

Map date: 1988

Scale: 1:10,000

Printed at: 1:10,000



Surveyed 1961
Revised 1988
Edition N/A
Copyright N/A
Levelled N/A



Produced by
GroundSure Environmental Insight
www.groundsure.com

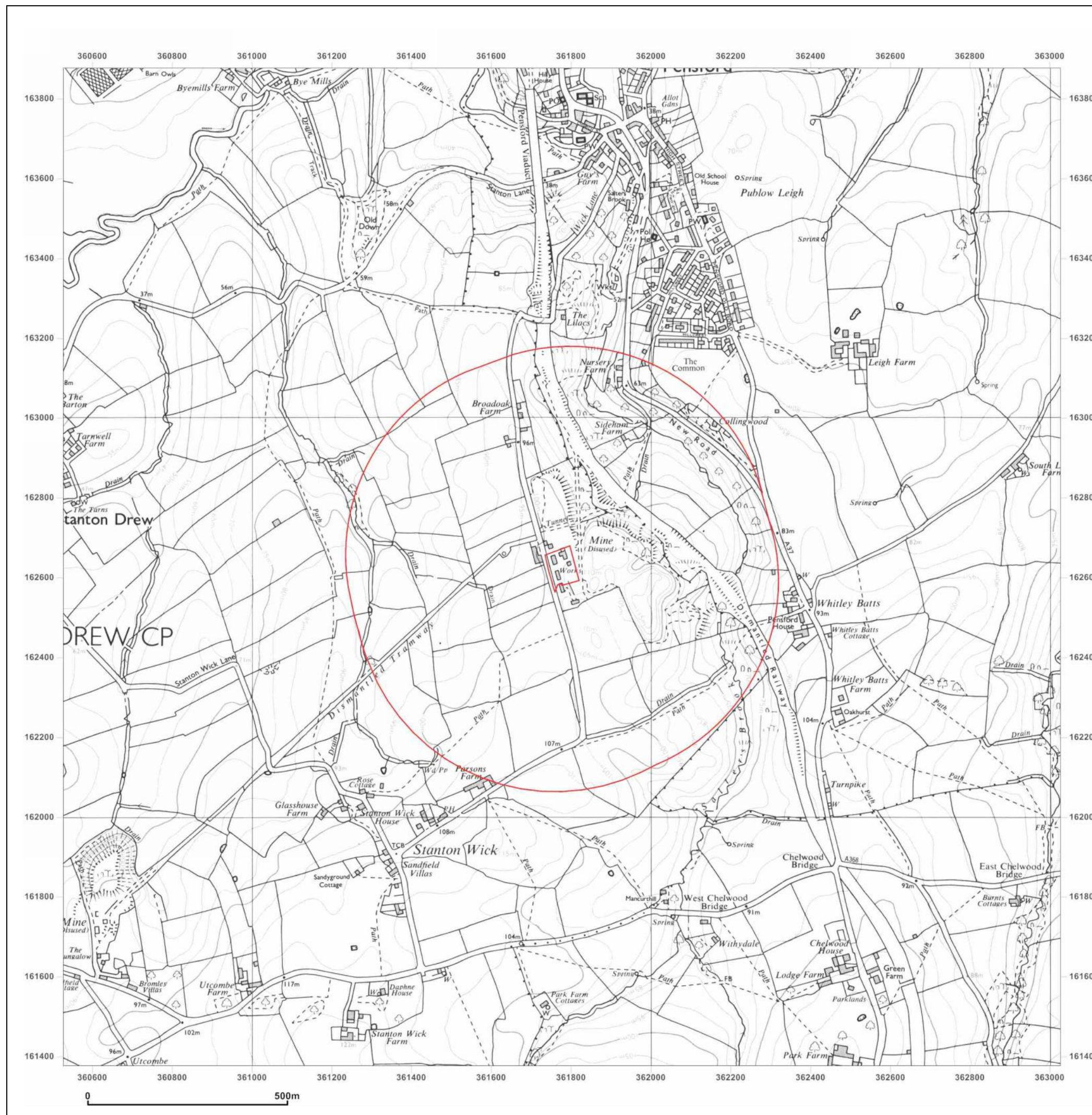


Supplied by:
www.emapsite.com
sales@emapsite.com

Crown copyright all rights reserved. Licence No: 100035207

Production date: 19 July 2012

To view map legend click here [Legend](#)



Site Details:

bs39 4BU

Client Ref: EMS_173161_255440**Report Ref:** EMS-173161_255440**Grid Ref:** 361776, 162626**Map Name:** Provisional**Map date:** 1968**Scale:** 1:10,560**Printed at:** 1:10,560

Surveyed 1968
Revised 1968
Edition N/A
Copyright N/A
Levelled N/A



Produced by
GroundSure Environmental Insight
www.groundsure.com

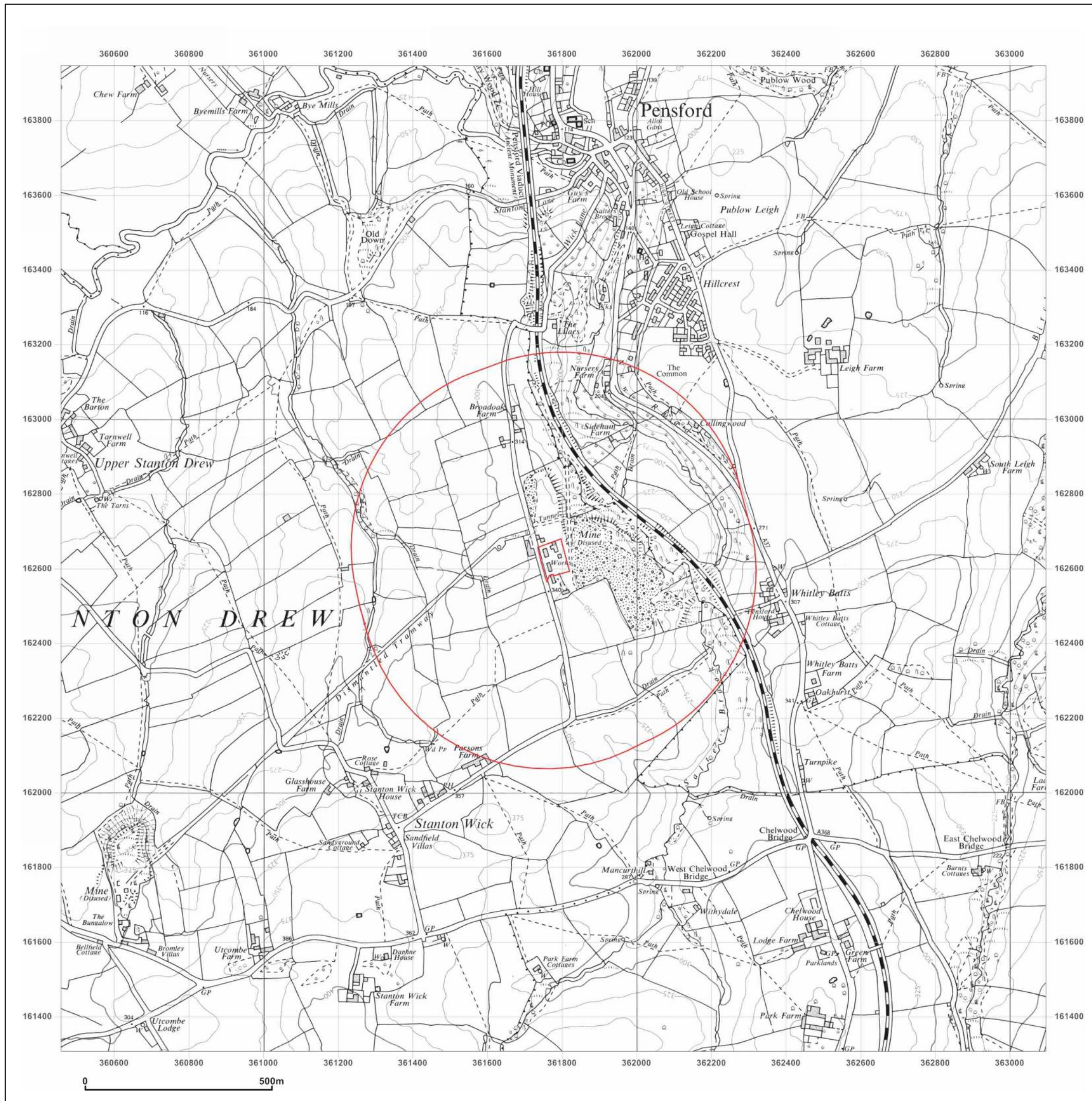


Supplied by:
www.emapsite.com
sales@emapsite.com

Crown copyright all rights reserved. Licence No: 100035207

Production date: 19 July 2012

To view map legend click here [Legend](#)



Site Details:

bs39 4BU

Client Ref: EMS_173161_255440

Report Ref: EMS-173161_255440

Grid Ref: 361776, 162626

Map Name: Provisional

Map date: 1956

Scale: 1:10,560

Printed at: 1:10,560



Surveyed 1956
Revised 1956
Edition N/A
Copyright N/A
Levelled N/A



Produced by
GroundSure Environmental Insight
www.groundsure.com

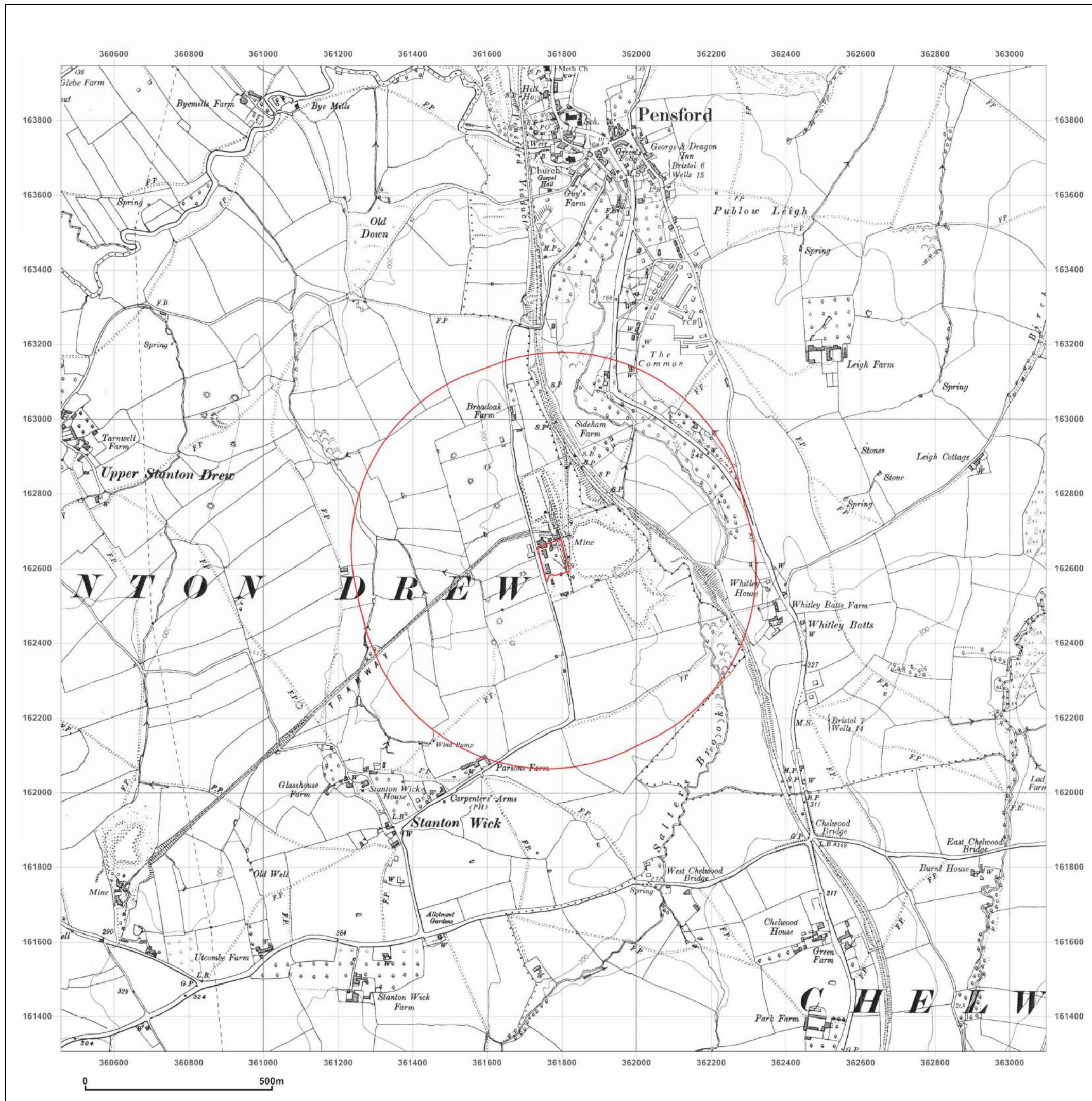


Supplied by:
www.emapsite.com
sales@emapsite.com

Crown copyright all rights reserved. Licence No: 100035207

Production date: 19 July 2012

To view map legend click here [Legend](#)



Site Details:

bs39 4BU

Client Ref: EMS_173161_255440**Report Ref:** EMS-173161_255440**Grid Ref:** 361776, 162626**Map Name:** County Series**Map date:** 1932**Scale:** 1:10,560**Printed at:** 1:10,560

Surveyed 1883
Revised 1932
Edition N/A
Copyright N/A
Levelled N/A



Produced by
GroundSure Environmental Insight
www.groundsure.com

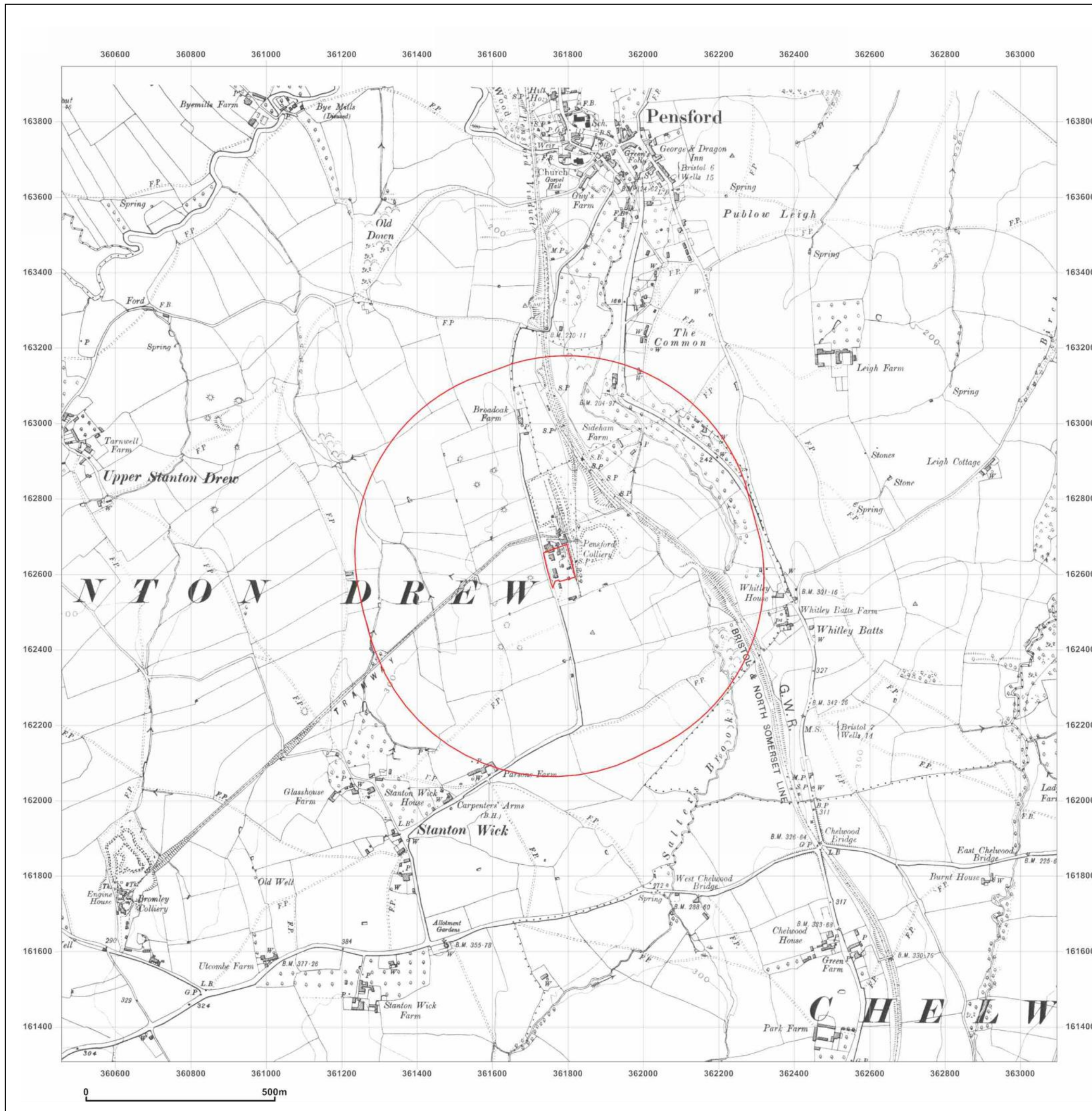


Supplied by:
www.emapsite.com
sales@emapsite.com

Crown copyright all rights reserved. Licence No: 100035207

Production date: 19 July 2012

To view map legend click here [Legend](#)



Site Details:

bs39 4BU

Client Ref: EMS_173161_255440

Report Ref: EMS-173161_255440

Grid Ref: 361776, 162626

Map Name: County Series

Map date: 1902

Scale: 1:10,560

Printed at: 1:10,560



Surveyed 1882
Revised 1902
Edition N/A
Copyright N/A
Levelled N/A

Surveyed 1883
Revised 1902
Edition N/A
Copyright N/A
Levelled N/A



Produced by
GroundSure Environmental Insight
www.groundsure.com

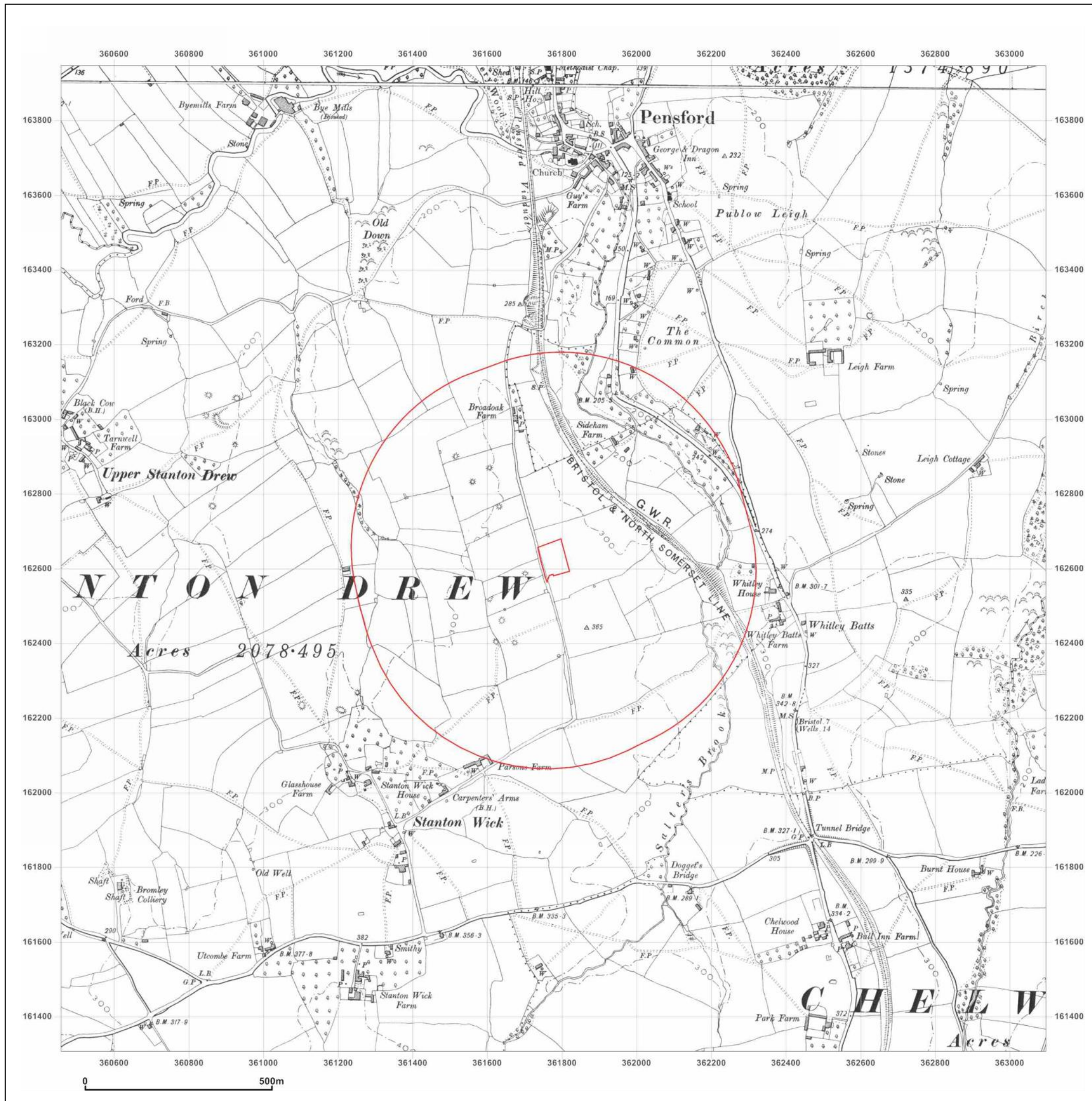


Supplied by:
www.emapsite.com
sales@emapsite.com

Crown copyright all rights reserved. Licence No: 100035207

Production date: 19 July 2012

To view map legend click here [Legend](#)



Site Details:

bs39 4BU

Client Ref: EMS_173161_255440

Report Ref: EMS-173161_255440

Grid Ref: 361776, 162626

Map Name: County Series

Map date: 1883-1884

Scale: 1:10,560

Printed at: 1:10,560



Surveyed 1883
Revised 1883
Edition N/A
Copyright N/A
Levelled N/A

Surveyed 1882
Revised N/A
Edition N/A
Copyright N/A
Levelled N/A



Produced by
GroundSure Environmental Insight
www.groundsure.com



Supplied by:
www.emapsite.com
sales@emapsite.com

Crown copyright all rights reserved. Licence No: 100035207

Production date: 19 July 2012

To view map legend click here [Legend](#)

