

**Notification of Decision Regarding the Application for Designation of Neighbourhood Area under section 61G of the Town and Country Planning Act 1990 as amended.**

**Applicant:**

Keynsham Town Council

**Application:**


Application for the Designation of Keynsham Neighbourhood Area

**Pursuant to the Bath & North East Somerset Council's *My Neighbourhood: A Neighbourhood Planning Protocol for B&NES*, the Divisional Director: Development is authorised to consider area designation applications for Neighbourhood Planning and if appropriate approve applications.**

**Decision:**

**The Designation of the Keynsham Neighbourhood Area is approved** in accordance with section 61G of the Town and Country Planning Act 1990 as amended for the purposes of Neighbourhood Planning. The reasons for this decision are set out in the accompanying 'Neighbourhood Area Designation Application Report'.

Signed:



**Lisa Bartlett**

**Divisional Director - Development**

Dated: 2<sup>nd</sup> March 2016

## **Bath & North East Somerset Council**

### **Neighbourhood Area Designation Application Report – Officers Decision acting under delegated powers**

**Date of application advertisement**

**18<sup>th</sup> January 2016**

**Date of decision**

**29<sup>th</sup> February 2016**

**Name of proposed Neighbourhood Area**

**Keynsham**

#### **1. Introduction**

1.1 Pursuant to the Bath & North East Somerset Council's My Neighbourhood: Neighbourhood Planning Protocol, the Director for Development is authorised to consider area designation applications for Neighbourhood Planning and if appropriate approve applications.

#### **2. Background**

2.1 The power to designate a Neighbourhood Area is exercisable under section 61G of the Town and Country Planning Act 1990. Under Regulation 5(1) of The Neighbourhood Planning (General) Regulations 2012 (which came into force on 6 April 2012) an area application has to include a map which identifies the area to which the application relates, a statement explaining why this area is considered appropriate to be designated as a neighbourhood area and a statement that the body making the application is a relevant body for the purposes of section 61G(2) of the 1990 Act.

2.2 Keynsham Town Council is the 'relevant body' (for the purposes of section 61G (2) of the Town and Country Planning Act 1990) and submitted an application for the designation of Keynsham Neighbourhood Area. The application is for the whole Town Council area to be designated as a Neighbourhood Area for the purposes of Neighbourhood Planning and so satisfies section 61G(3) of the Act. The submission of the application complied with the regulations.

#### **3. Procedure**

3.1 Under section 61H of the 1990 Act whenever a local planning authority exercises powers under section 61G to designate an area as a neighbourhood area, consideration must be given to whether the authority should designate the area concerned as a business area. The designation of the specified area can only occur if the authority considers that the area is wholly or predominately business in nature [Section 61H (3)].

3.2 If the application for the Designation of this Neighbourhood Area is approved, then Regulation 7(1) of the Neighbourhood Planning (General) Regulation 2012 requires the designation to be publicised. If the application is refused, reasons must be given under 61G(9) of the 1990 Act and Regulation 7(2) of the Regulations requires the decision to be publicised.

#### **4. Consideration as to whether or not to designate**

4.1 In determining the application for the designation as a Neighbourhood Area. Regard must be had to the desirability of designating the whole area.

- 4.2 The issue is whether or not the specified area is an 'appropriate area to be designated as a Neighbourhood Area'.
- 4.3 The fact that the designation of the Keynsham Neighbourhood Area would allow a Neighbourhood Plan to be prepared does not form part of the determination of this application.

## **5. Reasoning for Designation**

- 5.1 The proposed area for designation which includes the whole Parish Council area is considered appropriate, as it will enable a Neighbourhood Plan to allocate and identify non-strategic development sites across the plan area and to provide a locally distinctive policy framework to complement that provided by the emerging B&NES Core Strategy.
- 5.2 The specified area falls completely within the Council's area.
- 5.3 The application for designation as a Neighbourhood Area was publicised for six weeks between 18<sup>th</sup> January 2016 and 29<sup>th</sup> February 2016.
- 5.4 No responses were made within the consultation period.

## **6. Conclusion**

- 6.1 It is considered that the specified area is coherent, consistent and appropriate in planning terms and is an 'appropriate area to be designated as a neighbourhood area'.
- 6.2 The specified area is not wholly or predominantly business in nature and so it is inappropriate to designate it as a business area.
- 6.3 It is also considered that it is not desirable that only part of the Town Council area be designated.
- 6.4 The specified area without modification should be designated as a Neighbourhood Area for the reasons set out in the application. The area represents the built area which is being planned for with the objective of identifying and allocating development sites within the identified neighbourhood area and is appropriate in planning terms.
- 6.6 A copy of this report will be sent to Keynsham Town Council.

## **7. DECISION**

- 7.1 **The Designation of Keynsham Neighbourhood Area is approved** in accordance with section 61G of the Town and Country Planning Act 1990 as amended for the purposes of Neighbourhood Planning.

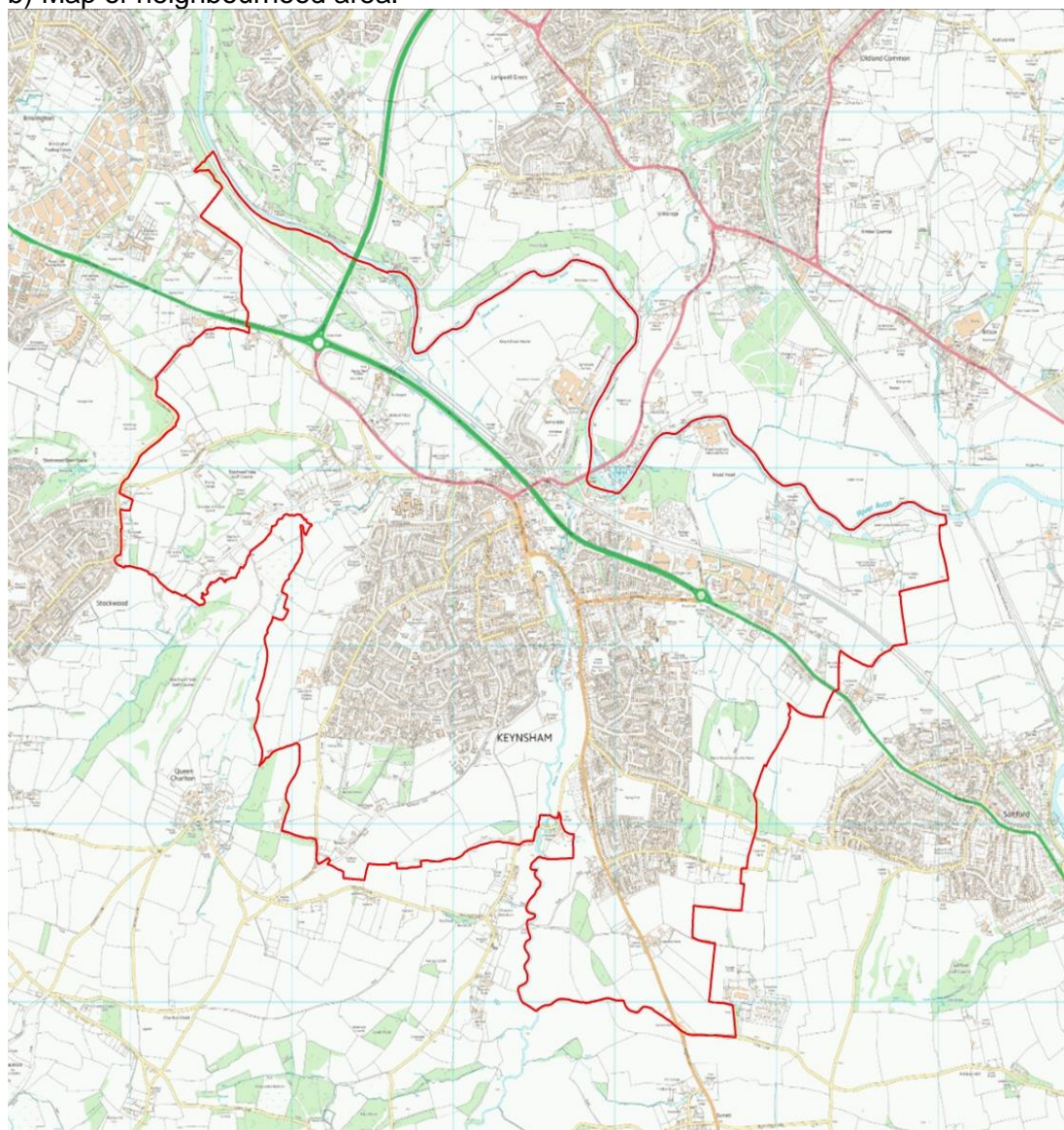
**Decision Regarding the Application for Designation of Keynsham Neighbourhood Area under section 61 (G) of the Town and Country Planning Act (as amended)**

1. I have no private interests to declare in respect of this matter which would prevent me from determining this application.

2. I hereby exercise power under section 61G of the Town and Country Planning Act 1990 (as amended) (“the Act”) and all other powers delegated to me to designate the area identified on the map below as the Keynsham Neighbourhood Area for the purposes of section 61G (1) of the Act) as I am satisfied that the area is an appropriate area to be designated as a neighbourhood area. I do not designate it as a business area for the purposes of section 61H (1) of the Act as it is not wholly or predominately business in nature.

a) Name of neighbourhood area: Keynsham

b) Map of neighbourhood area:




Reproduced from the Ordnance Survey mapping with the permission of the Controller of Her Majesty's Stationary Office © Crown Copyright. Unauthorised reproduction infringes Crown copyright and may lead to prosecution or civil proceedings. License number 100023334

c) Relevant body: Keynsham Town Council, form the 'relevant body' (for the purposes of 61G(2) of the Town and Country Planning Act 1990)

3. I have made this decision in line with the information set out in the 'Neighbourhood Area Designation Application Report'.

Signed:

A handwritten signature in black ink, appearing to read 'S. A. C. H. A.', with a horizontal line extending to the right from the end of the signature.

**Divisional Director - Development**

Decision published: 2<sup>nd</sup> March 2016