




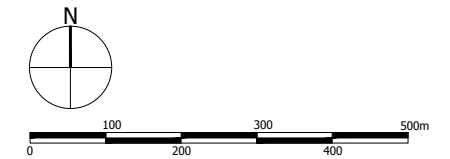


-  Taylor Wimpey land
-  Safeguarded land removed from Green Belt
-  Land in other ownerships
-  Allocated urban extension
-  Future Taylor Wimpey land for removal from the green belt



Project
Land at East Keynsham

Drawing Title
Site Location and Ownership plan

Date	Scale	Drawn by	Check by
28.01.16	1:10000@A4	KU/PT	NH
Project No	Drawing No	Revision	
24712	9001	A	



Planning • Master Planning & Urban Design
 Architecture • Landscape Planning & Design • Project Services
 Environmental & Sustainability Assessment • Graphic Design

bartonwillmore.co.uk 