
















**Bath and North East Somerset Level 1 SFRA  
Appendix G - Bedrock Geology**

**Legend**

-  B&NES Boundary
- Bedrock**
-  DINANTIAN ROCKS (UNDIFFERENTIATED)
-  GAULT FORMATION AND UPPER GREENSAND FORMATION (UNDIFFERENTIATED)
-  GREAT OOLITE GROUP
-  INFERIOR OOLITE GROUP
-  KELLAWAYS FORMATION AND OXFORD CLAY FORMATION (UNDIFFERENTIATED)
-  LIAS GROUP
-  LOWER DEVONIAN ROCKS (UNDIFFERENTIATED)
-  MILLSTONE GRIT GROUP [SEE ALSO MIGR]
-  PENNINE LOWER COAL MEASURES FORMATION AND SOUTH WALES LOWER COAL MEASURES FORMATION (UNDIFFERENTIATED)
-  PENNINE MIDDLE COAL MEASURES FORMATION AND SOUTH WALES MIDDLE COAL MEASURES FORMATION (UNDIFFERENTIATED)
-  SOUTH WALES UPPER COAL MEASURES FORMATION
-  TRIASSIC ROCKS (UNDIFFERENTIATED)
-  UPPER DEVONIAN ROCKS (UNDIFFERENTIATED)
-  WARWICKSHIRE GROUP



Contains Environment Agency information © Environment Agency and/or database right  
 Reproduced from Ordnance Survey mapping with the permission of Ordnance Survey  
 on behalf of the Controller of Her Majesty's Stationery Office. © Crown copyright. (2018)  
 Unauthorised reproduction infringes Crown copyright and may lead to prosecution or civil proceedings.  
 100024307.  
 This document is the property of Jeremy Benn Associates Ltd. It shall not be  
 reproduced in whole or in part, nor disclosed to a third party, without the permission of  
 Jeremy Benn Associates Ltd.