





**Bath and North East Somerset Level 1 SFRA  
Appendix I.b - Flood Zones**

**Legend**

-  B&NES Boundary
-  Flood Zone 3b
-  Flood Zone 3a
-  Flood Zone 2

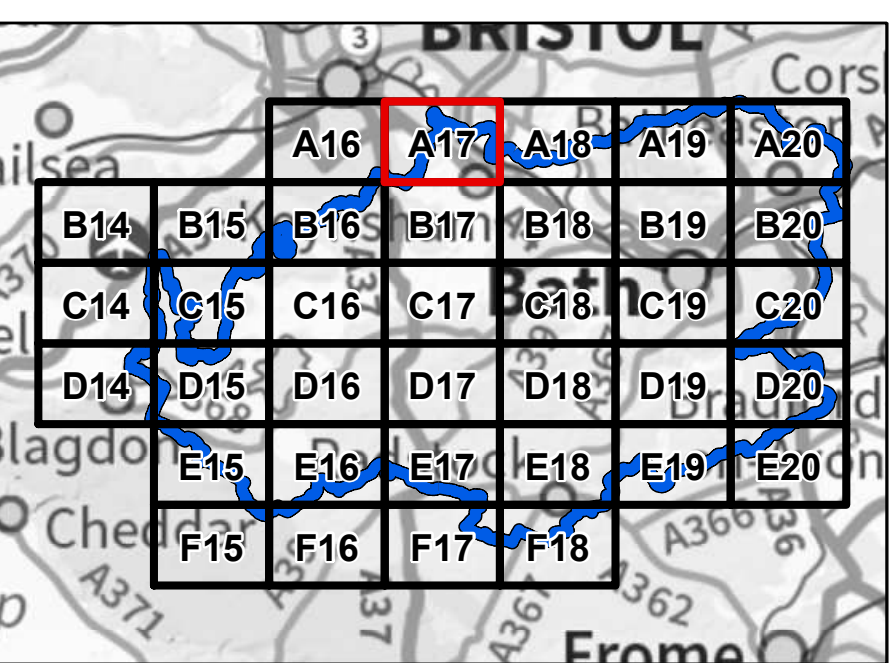
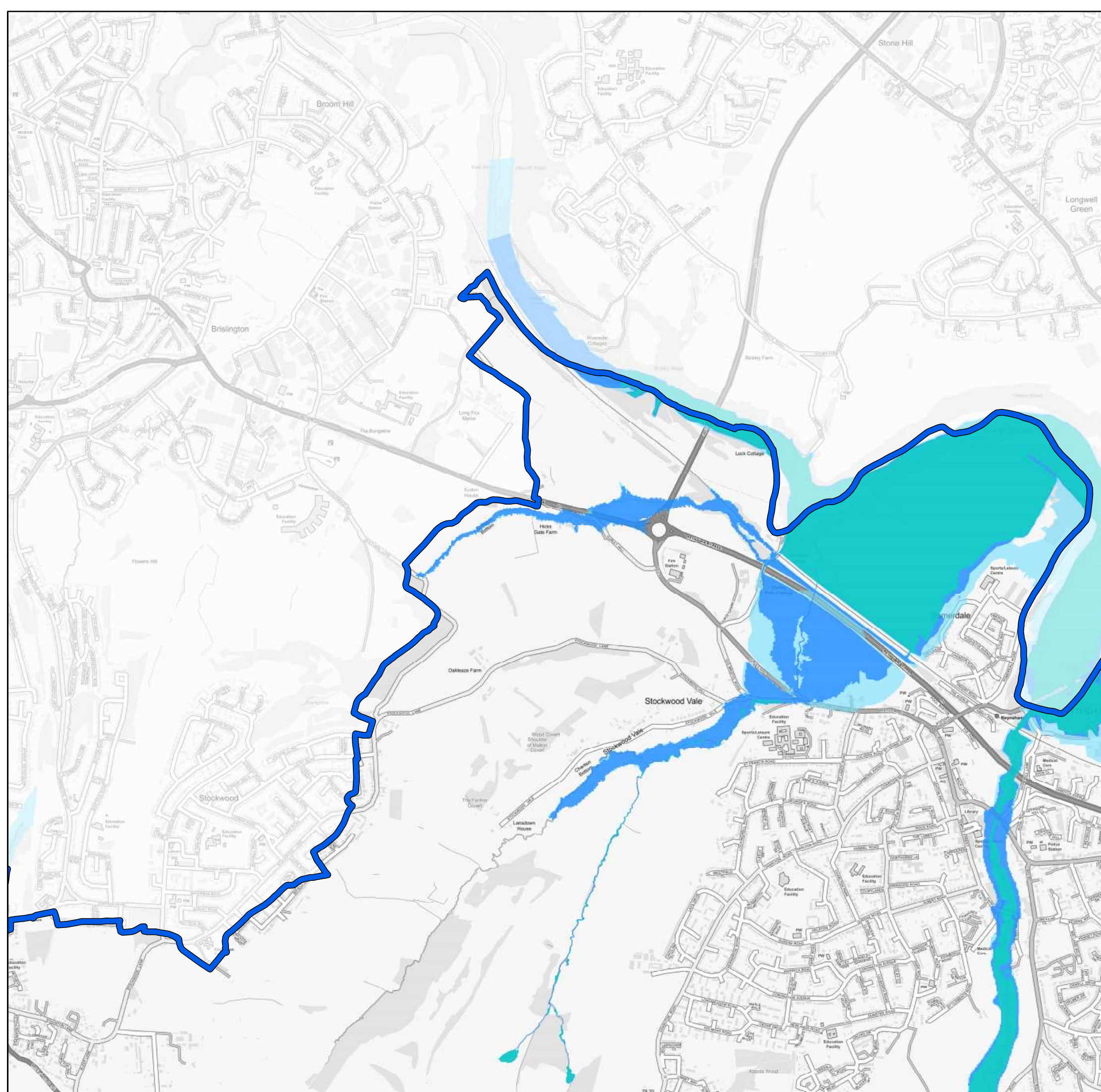


Contains Environment Agency information © Environment Agency and/or database right  
 Reproduced from Ordnance Survey mapping with the permission of Ordnance Survey  
 on behalf of the Controller of Her Majesty's Stationery Office. © Crown copyright. (2018)  
 Unauthorised reproduction infringes Crown copyright and may lead to prosecution or civil proceedings.  
 100024307.  
 This document is the property of Jeremy Benn Associates Ltd. It shall not be  
 reproduced in whole or in part, nor disclosed to a third party, without the permission of  
 Jeremy Benn Associates Ltd.

DATE DRAWN:  
22/08/2018





**Bath & North East  
Somerset Council**





**Bath and North East Somerset Level 1 SFRA  
Appendix I.b - Flood Zones**

**Legend**

-  B&NES Boundary
-  Flood Zone 3b
-  Flood Zone 3a
-  Flood Zone 2

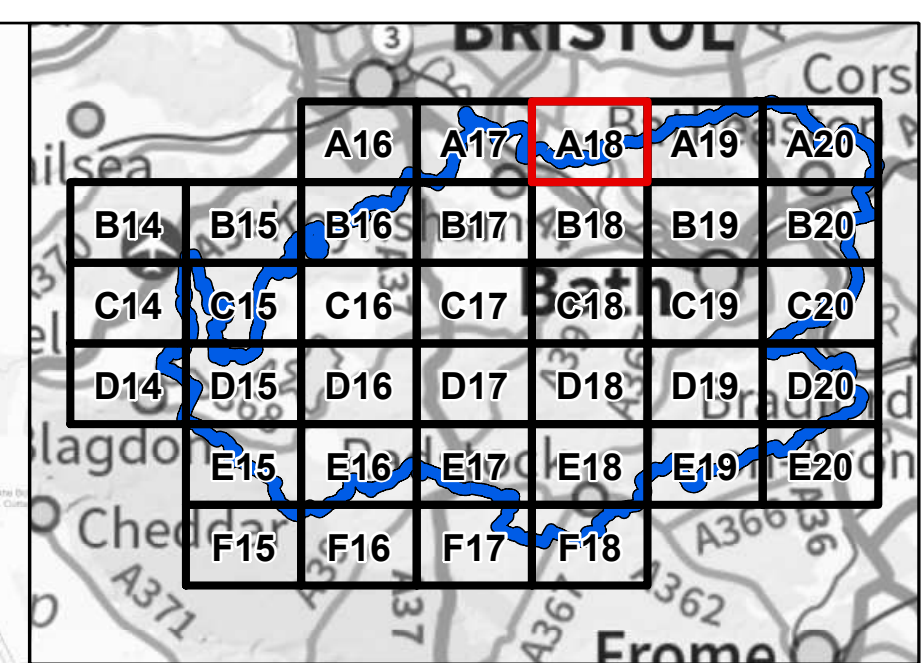
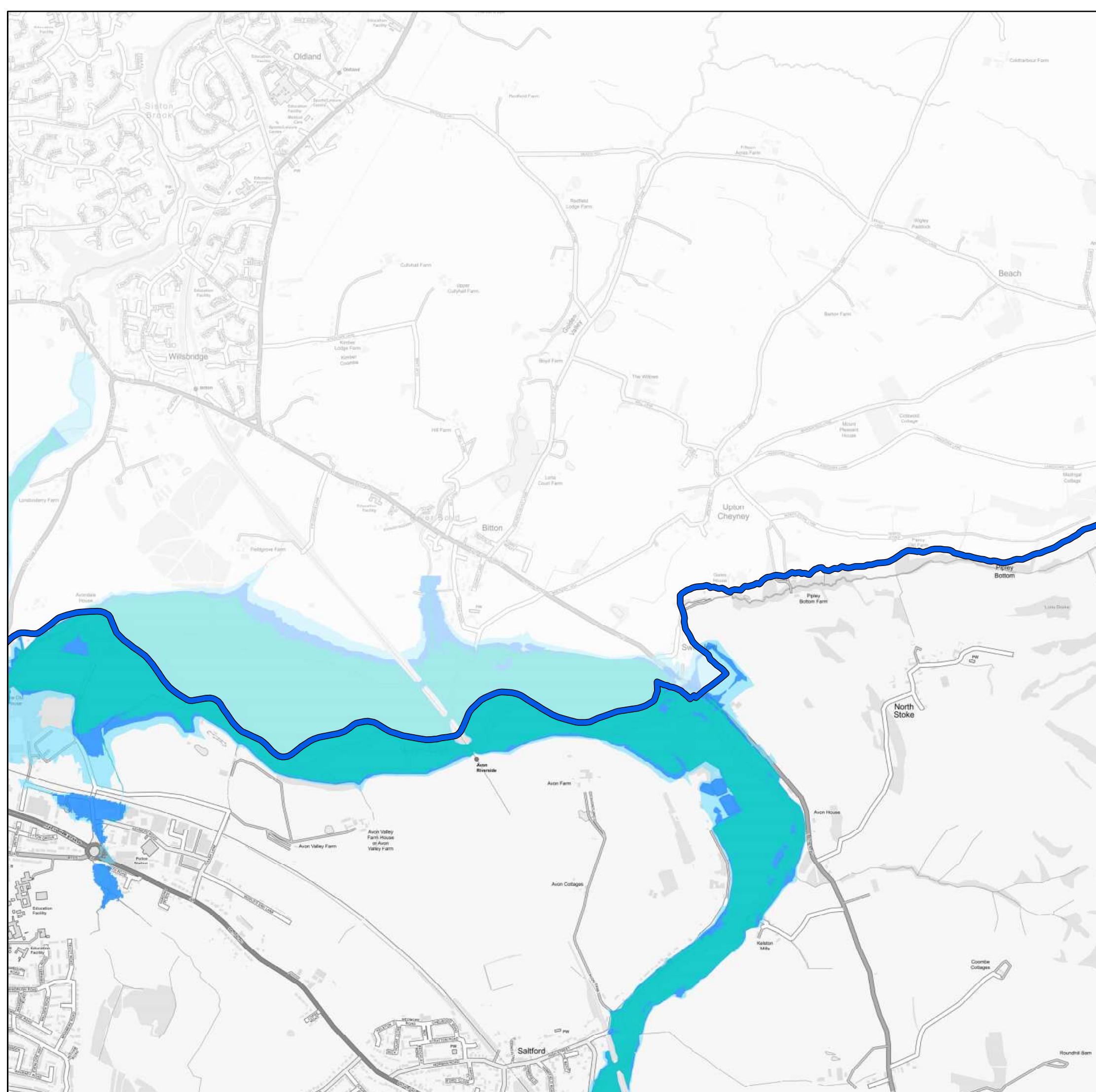


Contains Environment Agency information © Environment Agency and/or database right  
 Reproduced from Ordnance Survey mapping with the permission of Ordnance Survey  
 on behalf of the Controller of Her Majesty's Stationery Office. © Crown copyright. (2018)  
 Unauthorised reproduction infringes Crown copyright and may lead to prosecution or civil proceedings.  
 100024307.  
 This document is the property of Jeremy Benn Associates Ltd. It shall not be  
 reproduced in whole or in part, nor disclosed to a third party, without the permission of  
 Jeremy Benn Associates Ltd.

DATE DRAWN:  
22/08/2018





**Bath & North East  
Somerset Council**





**Bath and North East Somerset Level 1 SFRA  
Appendix I.b - Flood Zones**

**Legend**

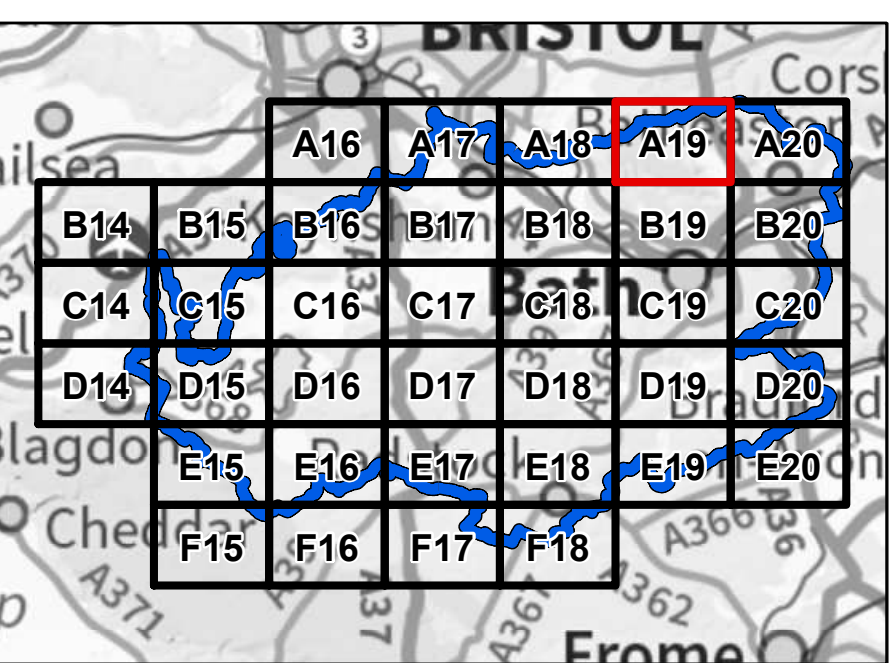
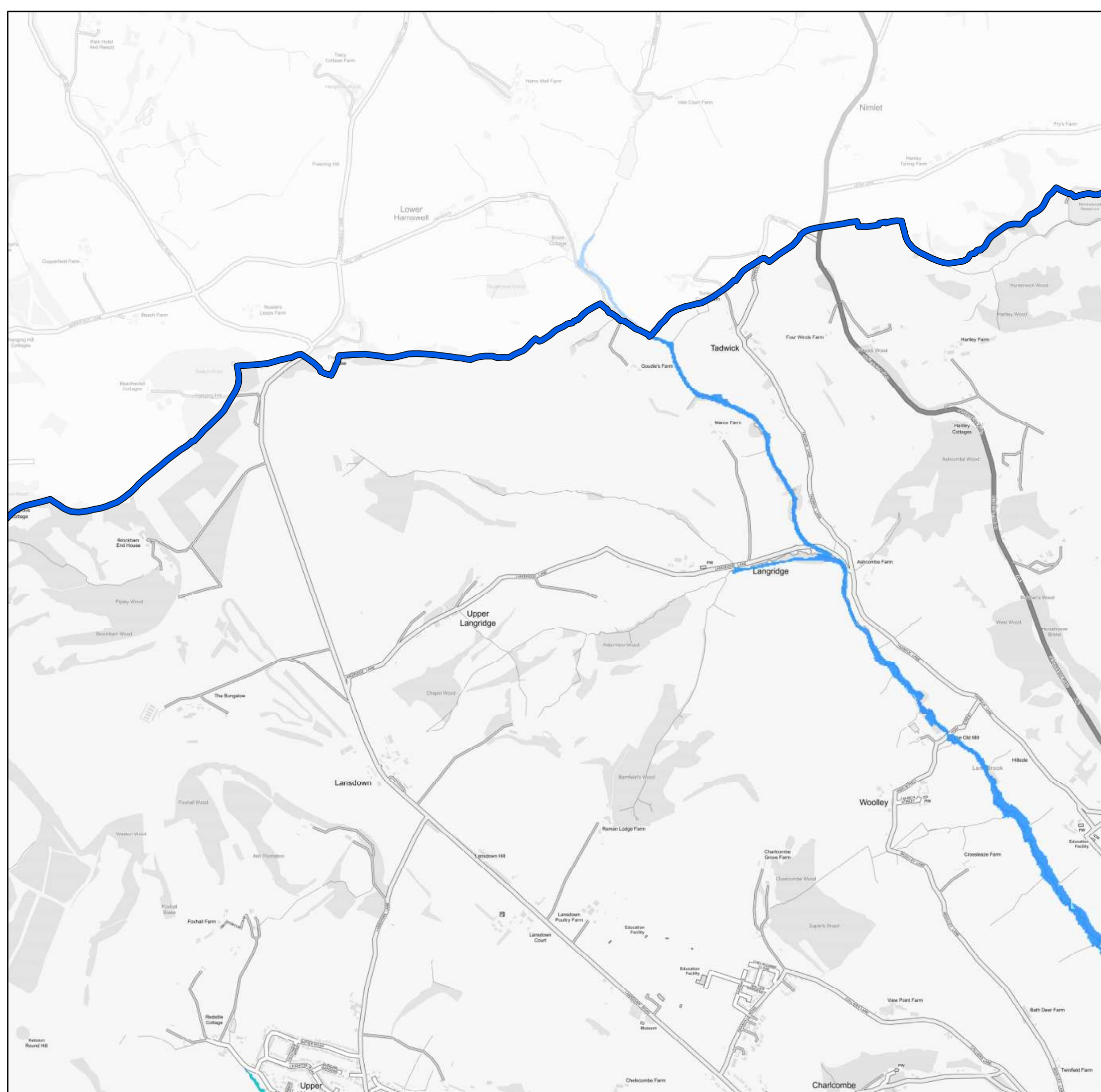
-  B&NES Boundary
-  Flood Zone 3b
-  Flood Zone 3a
-  Flood Zone 2



Contains Environment Agency information © Environment Agency and/or database right  
 Reproduced from Ordnance Survey mapping with the permission of Ordnance Survey  
 on behalf of the Controller of Her Majesty's Stationery Office. © Crown copyright. (2018)  
 Unauthorised reproduction infringes Crown copyright and may lead to prosecution or civil proceedings.  
 100024307.  
 This document is the property of Jeremy Benn Associates Ltd. It shall not be  
 reproduced in whole or in part, nor disclosed to a third party, without the permission of  
 Jeremy Benn Associates Ltd.





DATE DRAWN:  
22/08/2018





**Bath and North East Somerset Level 1 SFRA  
Appendix I.b - Flood Zones**

**Legend**

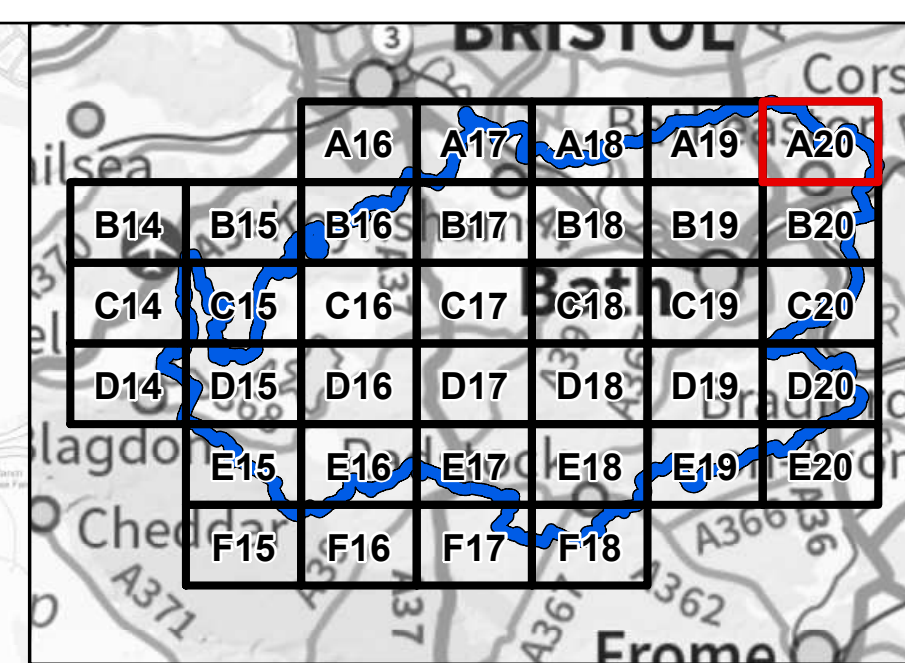
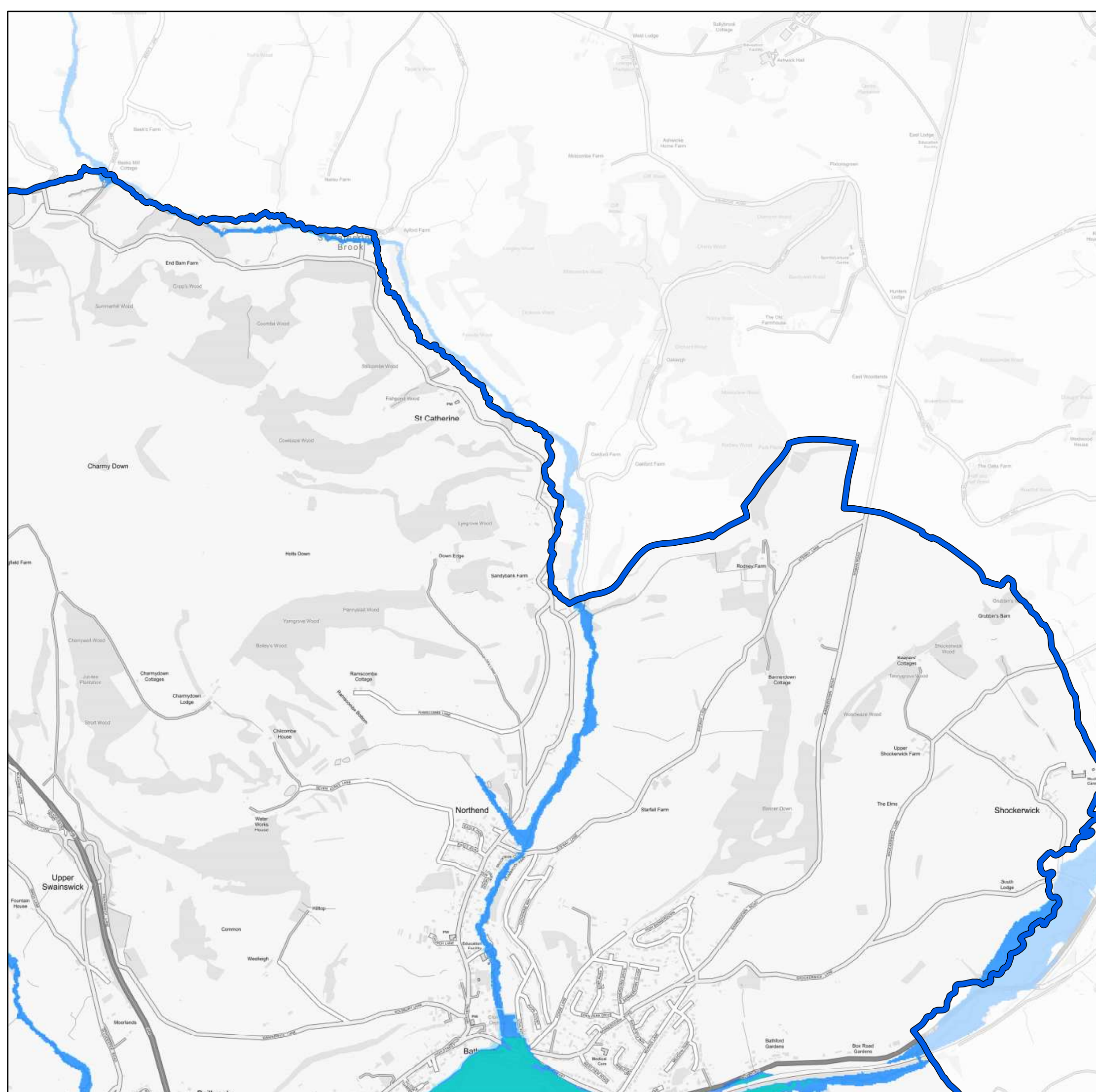
-  B&NES Boundary
-  Flood Zone 3b
-  Flood Zone 3a
-  Flood Zone 2



Contains Environment Agency information © Environment Agency and/or database right  
 Reproduced from Ordnance Survey mapping with the permission of Ordnance Survey  
 on behalf of the Controller of Her Majesty's Stationery Office. © Crown copyright. (2018)  
 Unauthorised reproduction infringes Crown copyright and may lead to prosecution or civil proceedings.  
 100024307.  
 This document is the property of Jeremy Benn Associates Ltd. It shall not be  
 reproduced in whole or in part, nor disclosed to a third party, without the permission of  
 Jeremy Benn Associates Ltd.





DATE DRAWN:  
22/08/2018





**Bath and North East Somerset Level 1 SFRA  
Appendix I.b - Flood Zones**

**Legend**

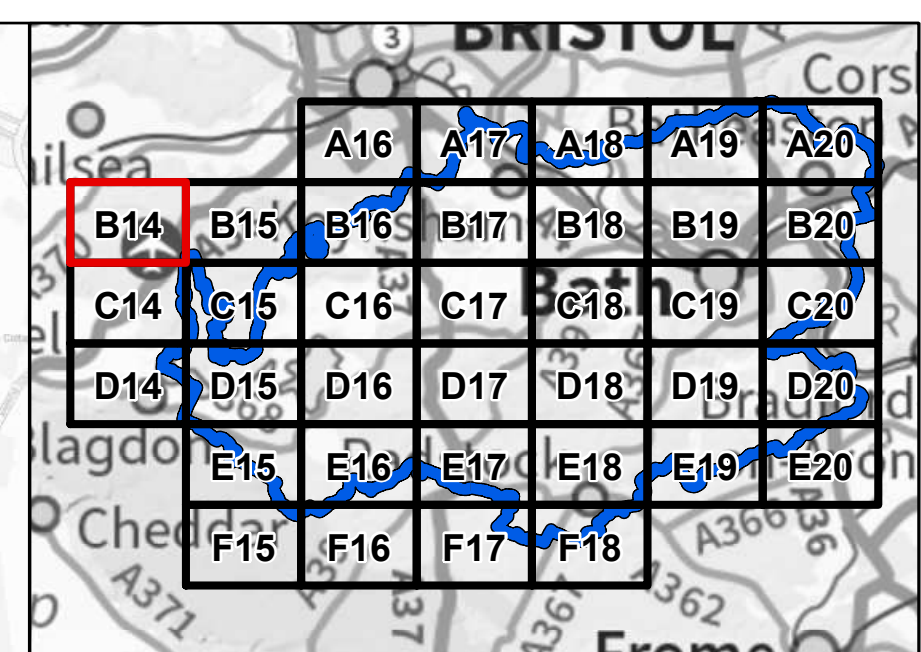
-  B&NES Boundary
-  Flood Zone 3b
-  Flood Zone 3a
-  Flood Zone 2



Contains Environment Agency information © Environment Agency and/or database right  
 Reproduced from Ordnance Survey mapping with the permission of Ordnance Survey  
 on behalf of the Controller of Her Majesty's Stationery Office. © Crown copyright. (2018)  
 Unauthorised reproduction infringes Crown copyright and may lead to prosecution or civil proceedings.  
 100024307.  
 This document is the property of Jeremy Benn Associates Ltd. It shall not be  
 reproduced in whole or in part, nor disclosed to a third party, without the permission of  
 Jeremy Benn Associates Ltd.





DATE DRAWN:  
22/08/2018





**Bath and North East Somerset Level 1 SFRA  
Appendix I.b - Flood Zones**

**Legend**

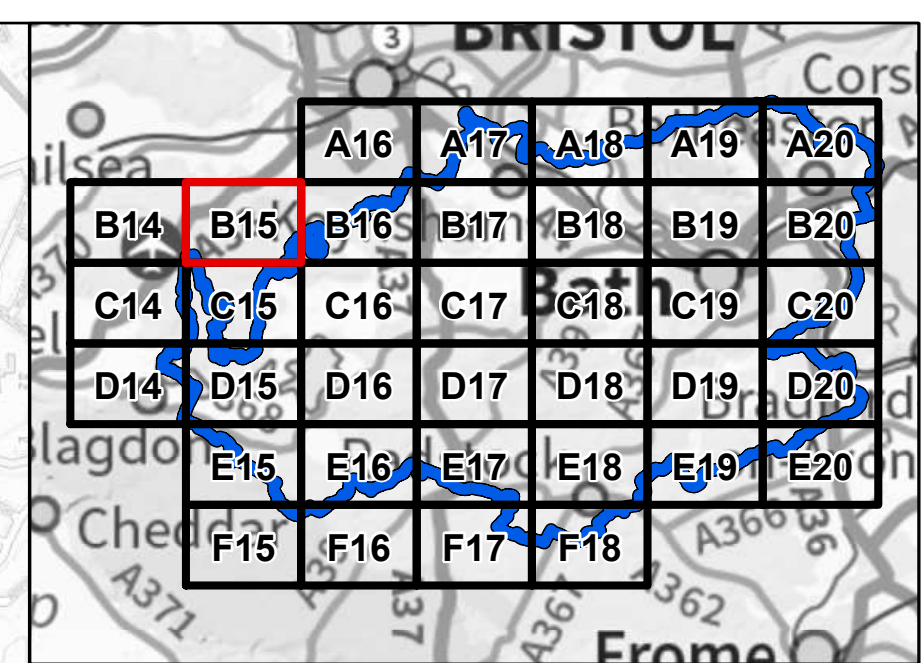
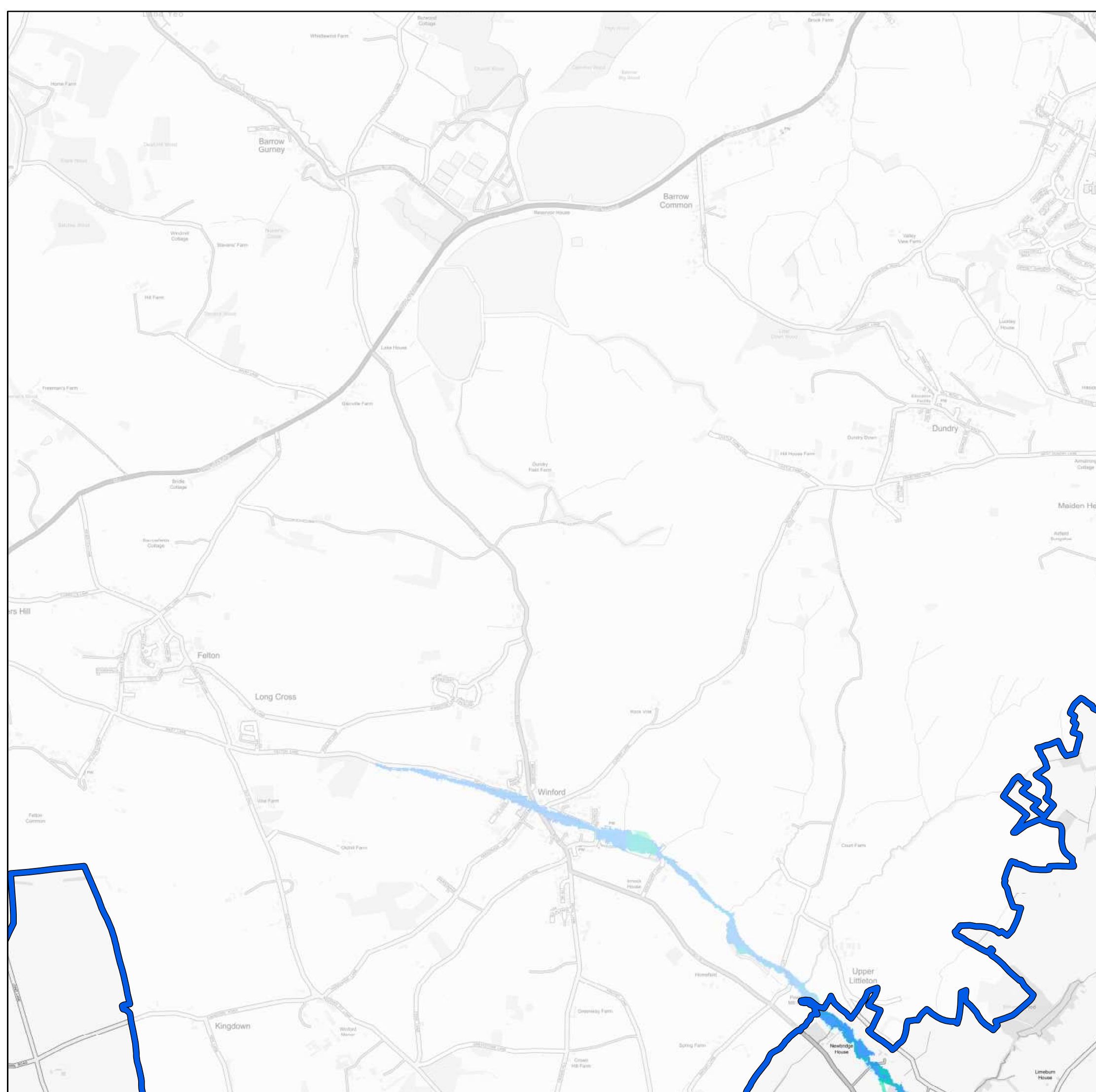
-  B&NES Boundary
-  Flood Zone 3b
-  Flood Zone 3a
-  Flood Zone 2



Contains Environment Agency information © Environment Agency and/or database right  
 Reproduced from Ordnance Survey mapping with the permission of Ordnance Survey  
 on behalf of the Controller of Her Majesty's Stationery Office. © Crown copyright. (2018)  
 Unauthorised reproduction infringes Crown copyright and may lead to prosecution or civil proceedings.  
 100024307.  
 This document is the property of Jeremy Benn Associates Ltd. It shall not be  
 reproduced in whole or in part, nor disclosed to a third party, without the permission of  
 Jeremy Benn Associates Ltd.





DATE DRAWN:  
22/08/2018





**Bath and North East Somerset Level 1 SFRA  
Appendix I.b - Flood Zones**

**Legend**

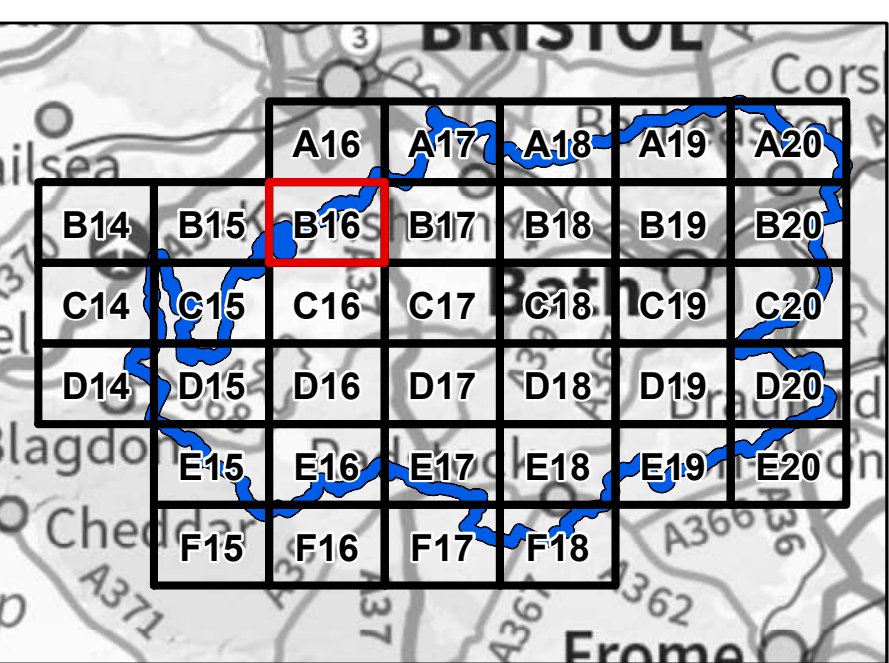
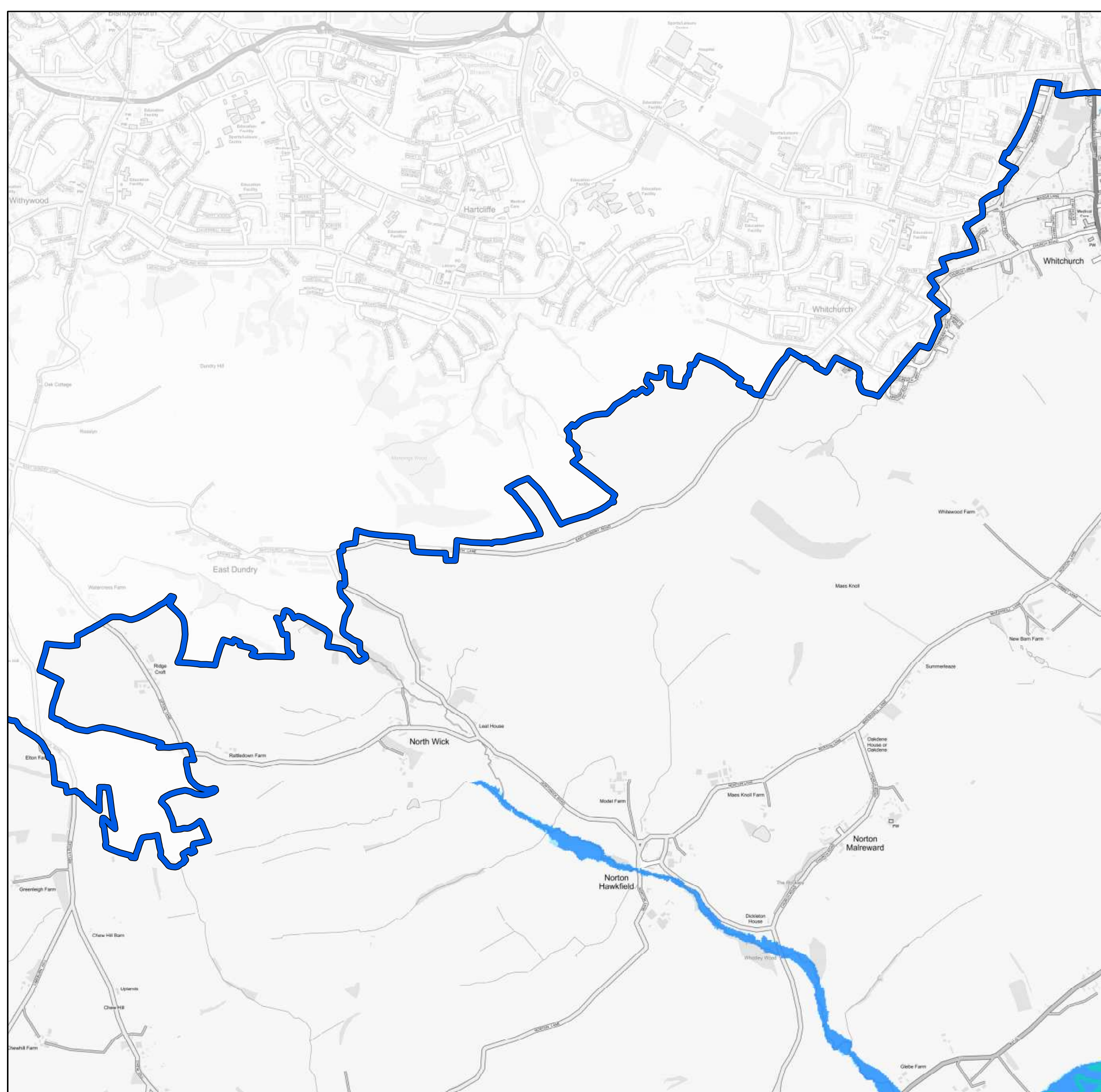
-  B&NES Boundary
-  Flood Zone 3b
-  Flood Zone 3a
-  Flood Zone 2



Contains Environment Agency information © Environment Agency and/or database right  
 Reproduced from Ordnance Survey mapping with the permission of Ordnance Survey  
 on behalf of the Controller of Her Majesty's Stationery Office. © Crown copyright. (2018)  
 Unauthorised reproduction infringes Crown copyright and may lead to prosecution or civil proceedings.  
 100024307.  
 This document is the property of Jeremy Benn Associates Ltd. It shall not be  
 reproduced in whole or in part, nor disclosed to a third party, without the permission of  
 Jeremy Benn Associates Ltd.





DATE DRAWN:  
22/08/2018





**Bath and North East Somerset Level 1 SFRA  
Appendix I.b - Flood Zones**

**Legend**

-  B&NES Boundary
-  Flood Zone 3b
-  Flood Zone 3a
-  Flood Zone 2

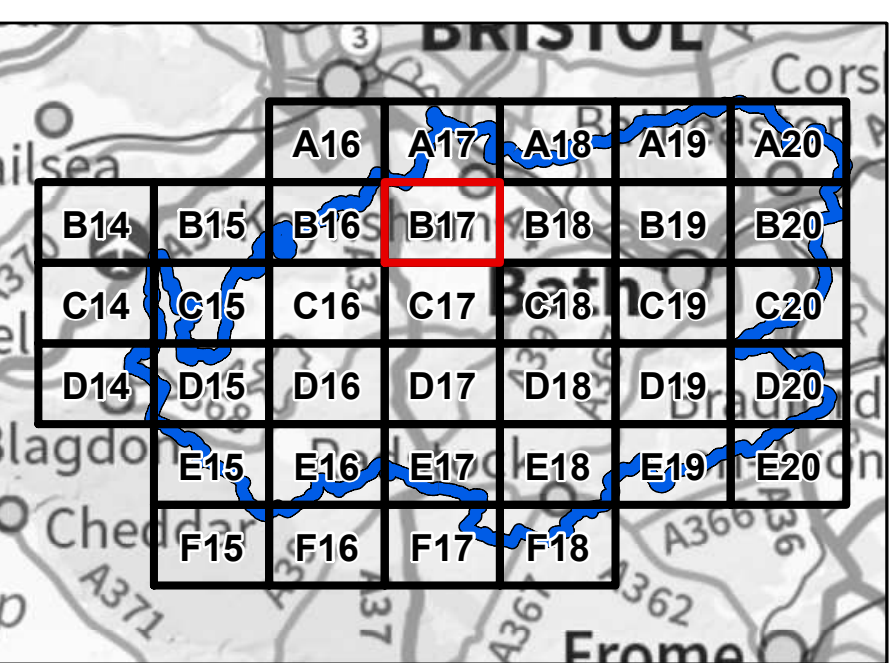
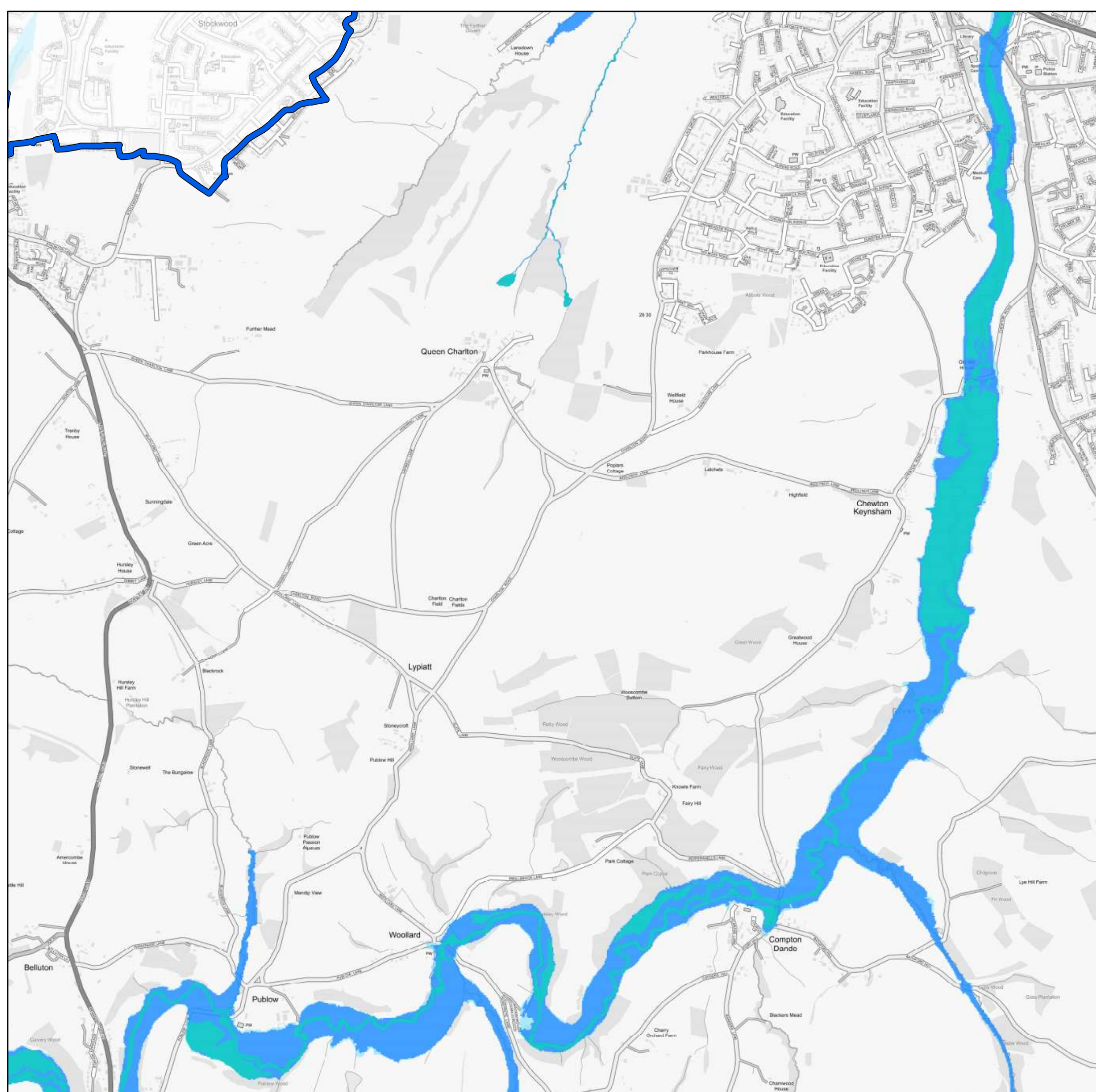


Contains Environment Agency information © Environment Agency and/or database right  
 Reproduced from Ordnance Survey mapping with the permission of Ordnance Survey  
 on behalf of the Controller of Her Majesty's Stationery Office. © Crown copyright. (2018)  
 Unauthorised reproduction infringes Crown copyright and may lead to prosecution or civil proceedings.  
 100024307.  
 This document is the property of Jeremy Benn Associates Ltd. It shall not be  
 reproduced in whole or in part, nor disclosed to a third party, without the permission of  
 Jeremy Benn Associates Ltd.

DATE DRAWN:  
22/08/2018











**Bath and North East Somerset Level 1 SFRA  
Appendix I.b - Flood Zones**

**Legend**

-  B&NES Boundary
-  Flood Zone 3b
-  Flood Zone 3a
-  Flood Zone 2

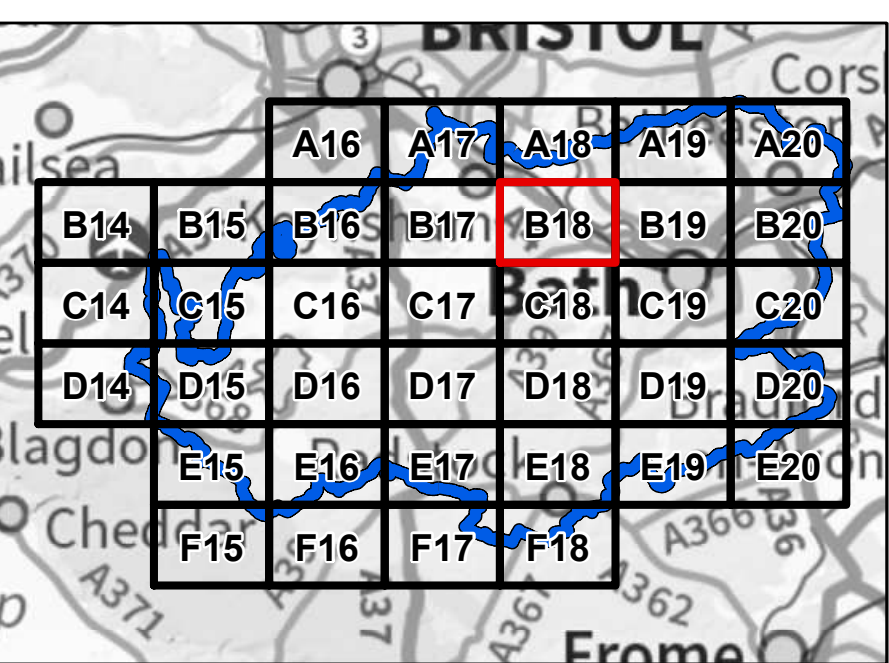
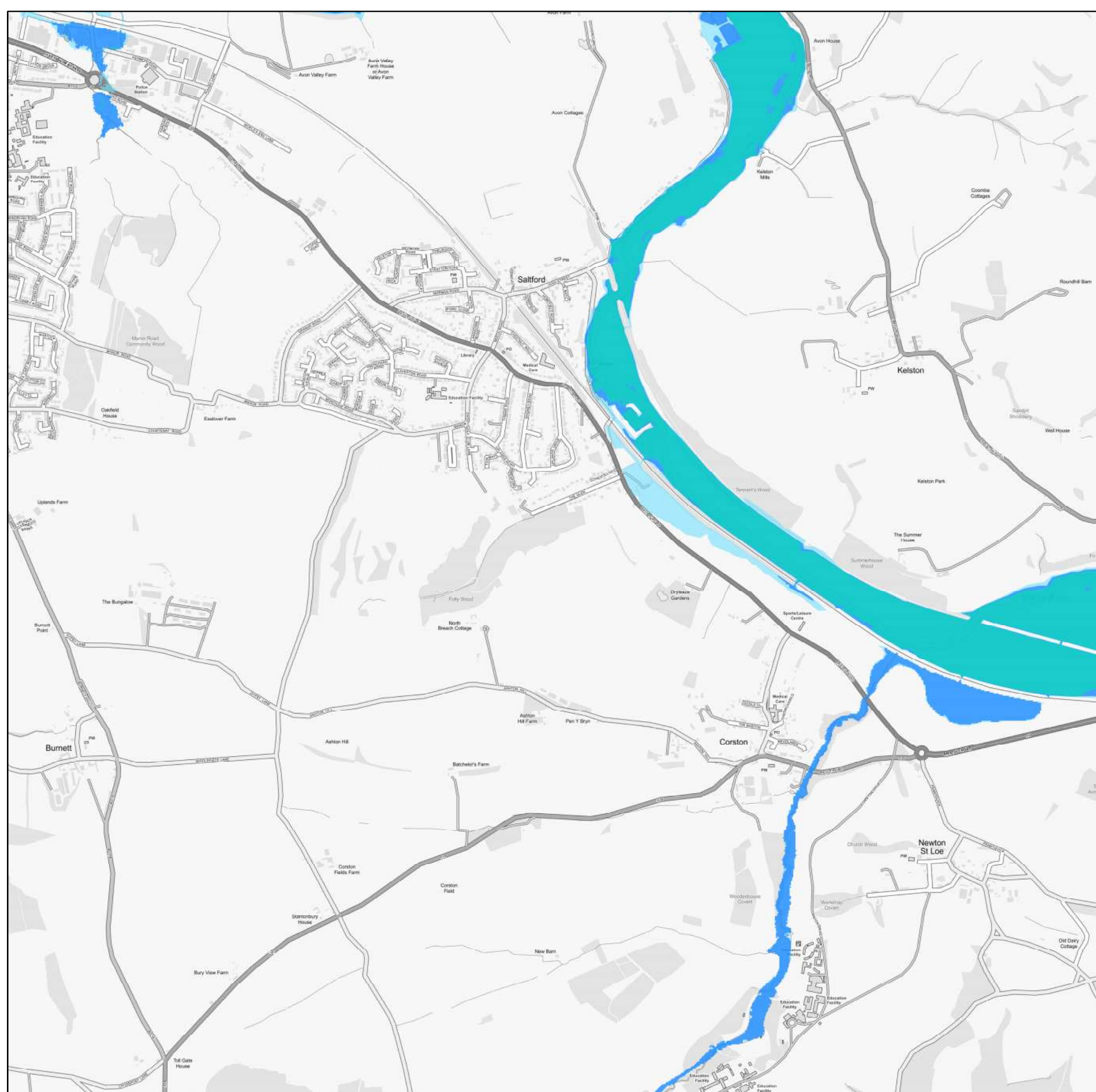


Contains Environment Agency information © Environment Agency and/or database right  
 Reproduced from Ordnance Survey mapping with the permission of Ordnance Survey  
 on behalf of the Controller of Her Majesty's Stationery Office. © Crown copyright. (2018)  
 Unauthorised reproduction infringes Crown copyright and may lead to prosecution or civil proceedings.  
 100024307.  
 This document is the property of Jeremy Benn Associates Ltd. It shall not be  
 reproduced in whole or in part, nor disclosed to a third party, without the permission of  
 Jeremy Benn Associates Ltd.

DATE DRAWN:  
22/08/2018





**Bath & North East  
Somerset Council**





**Bath and North East Somerset Level 1 SFRA  
Appendix I.b - Flood Zones**

**Legend**

-  B&NES Boundary
-  Flood Zone 3b
-  Flood Zone 3a
-  Flood Zone 2

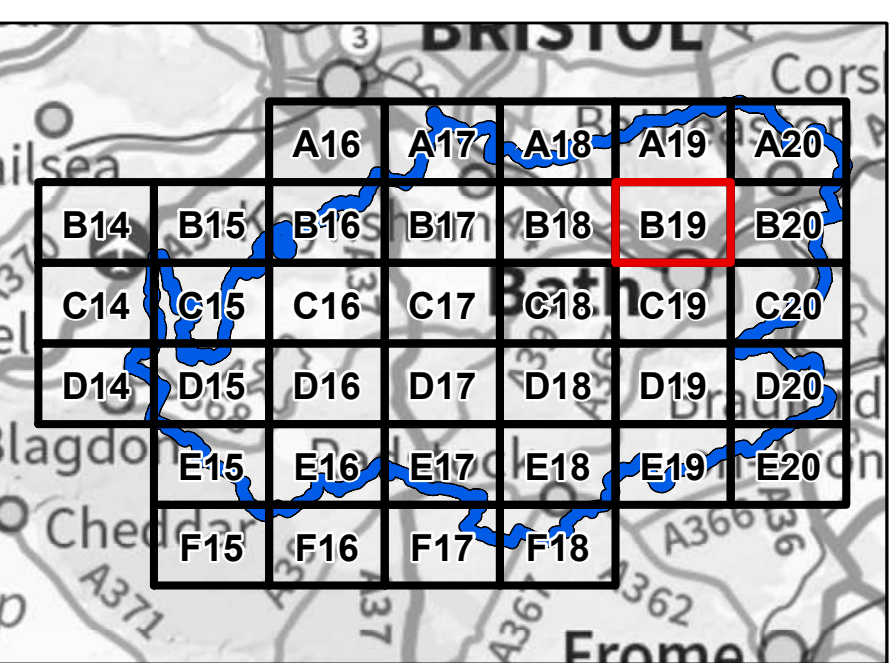
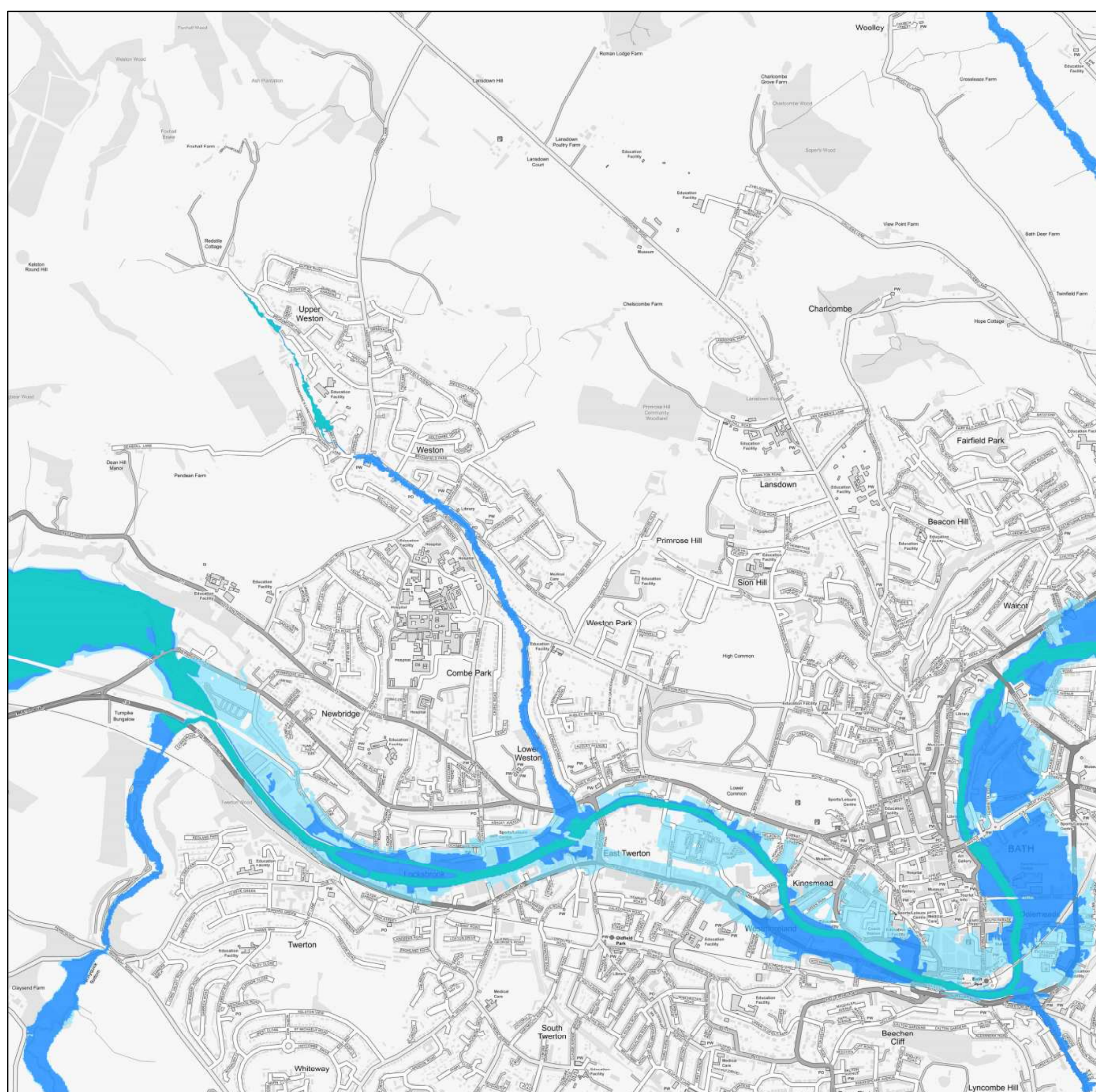


Contains Environment Agency information © Environment Agency and/or database right  
 Reproduced from Ordnance Survey mapping with the permission of Ordnance Survey  
 on behalf of the Controller of Her Majesty's Stationery Office. © Crown copyright. (2018)  
 Unauthorised reproduction infringes Crown copyright and may lead to prosecution or civil proceedings.  
 100024307.  
 This document is the property of Jeremy Benn Associates Ltd. It shall not be  
 reproduced in whole or in part, nor disclosed to a third party, without the permission of  
 Jeremy Benn Associates Ltd.

DATE DRAWN:  
22/08/2018





**Bath & North East  
Somerset Council**





**Bath and North East Somerset Level 1 SFRA  
Appendix I.b - Flood Zones**

**Legend**

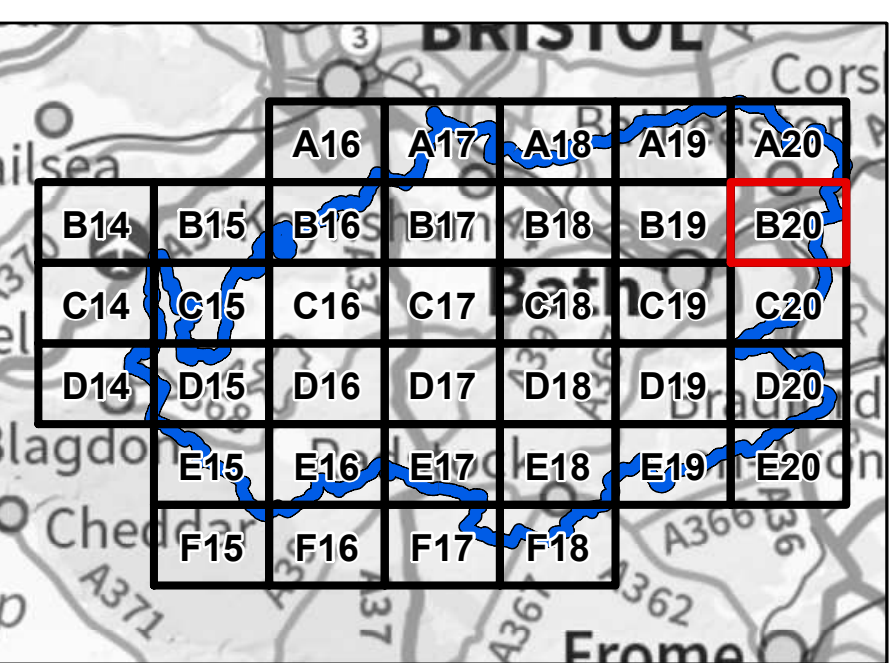
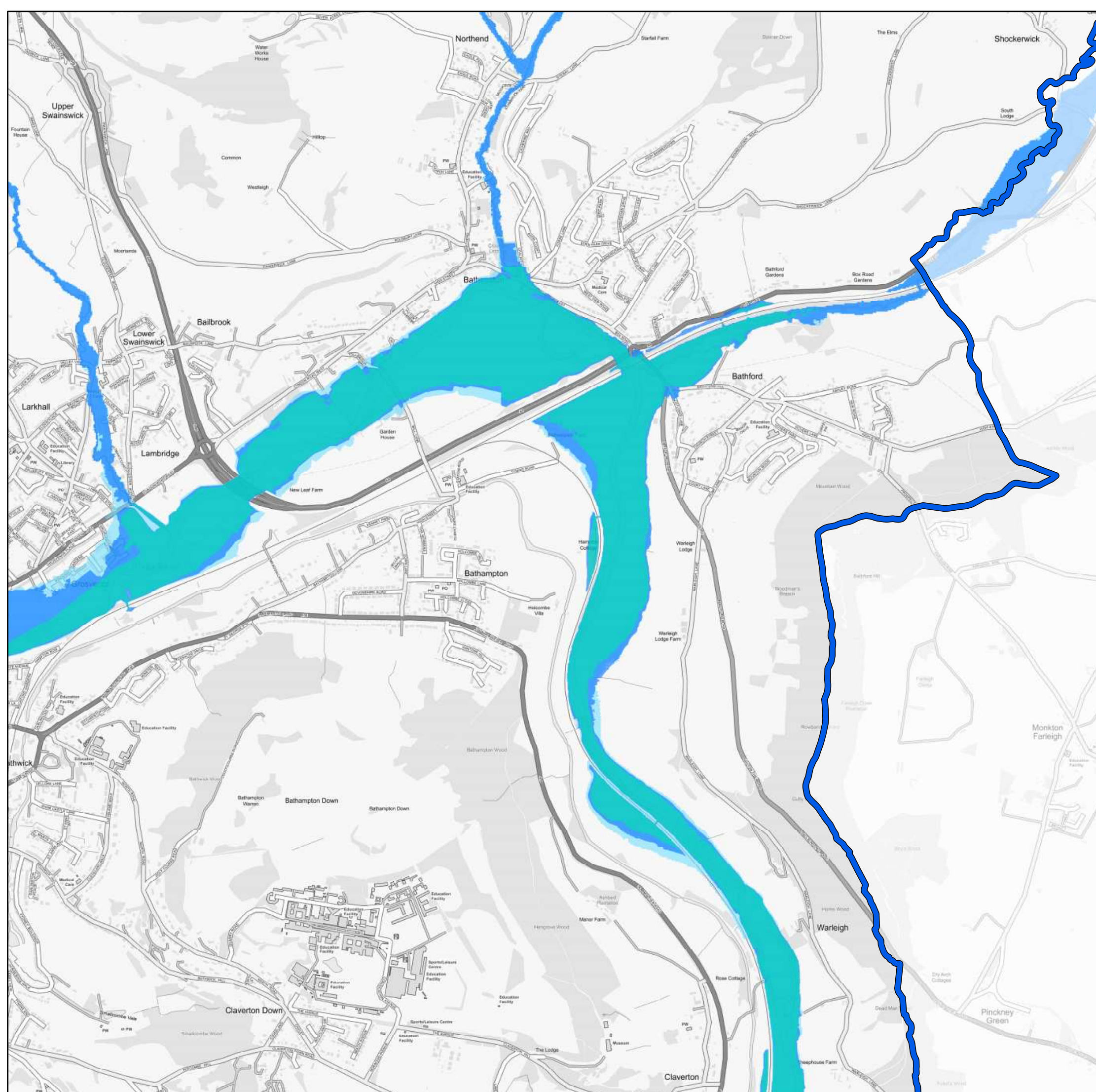
-  B&NES Boundary
-  Flood Zone 3b
-  Flood Zone 3a
-  Flood Zone 2



Contains Environment Agency information © Environment Agency and/or database right  
 Reproduced from Ordnance Survey mapping with the permission of Ordnance Survey  
 on behalf of the Controller of Her Majesty's Stationery Office. © Crown copyright. (2018)  
 Unauthorised reproduction infringes Crown copyright and may lead to prosecution or civil proceedings.  
 100024307.  
 This document is the property of Jeremy Benn Associates Ltd. It shall not be  
 reproduced in whole or in part, nor disclosed to a third party, without the permission of  
 Jeremy Benn Associates Ltd.





DATE DRAWN:  
22/08/2018





**Bath and North East Somerset Level 1 SFRA  
Appendix I.b - Flood Zones**

**Legend**

-  B&NES Boundary
-  Flood Zone 3b
-  Flood Zone 3a
-  Flood Zone 2

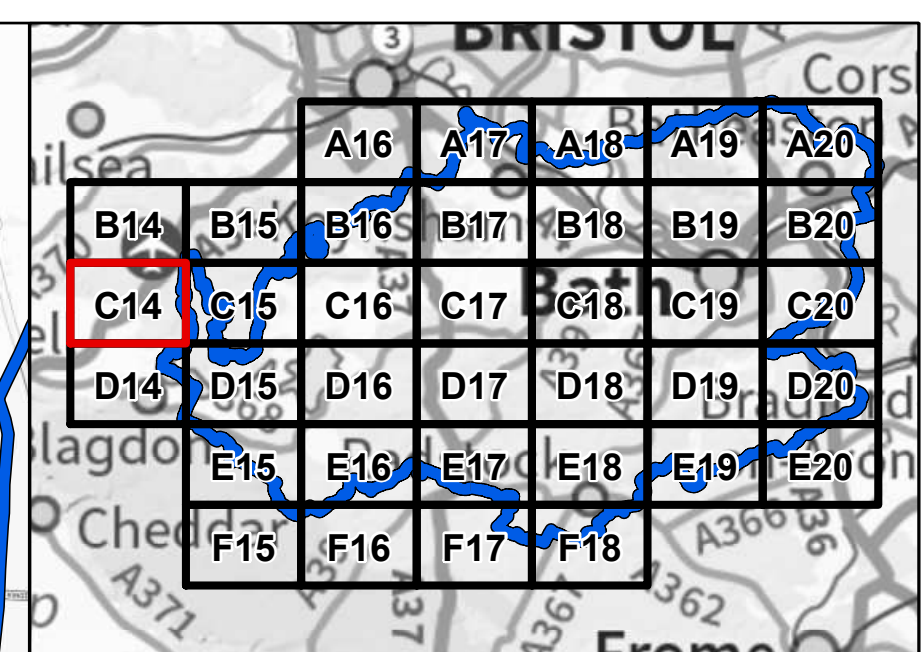
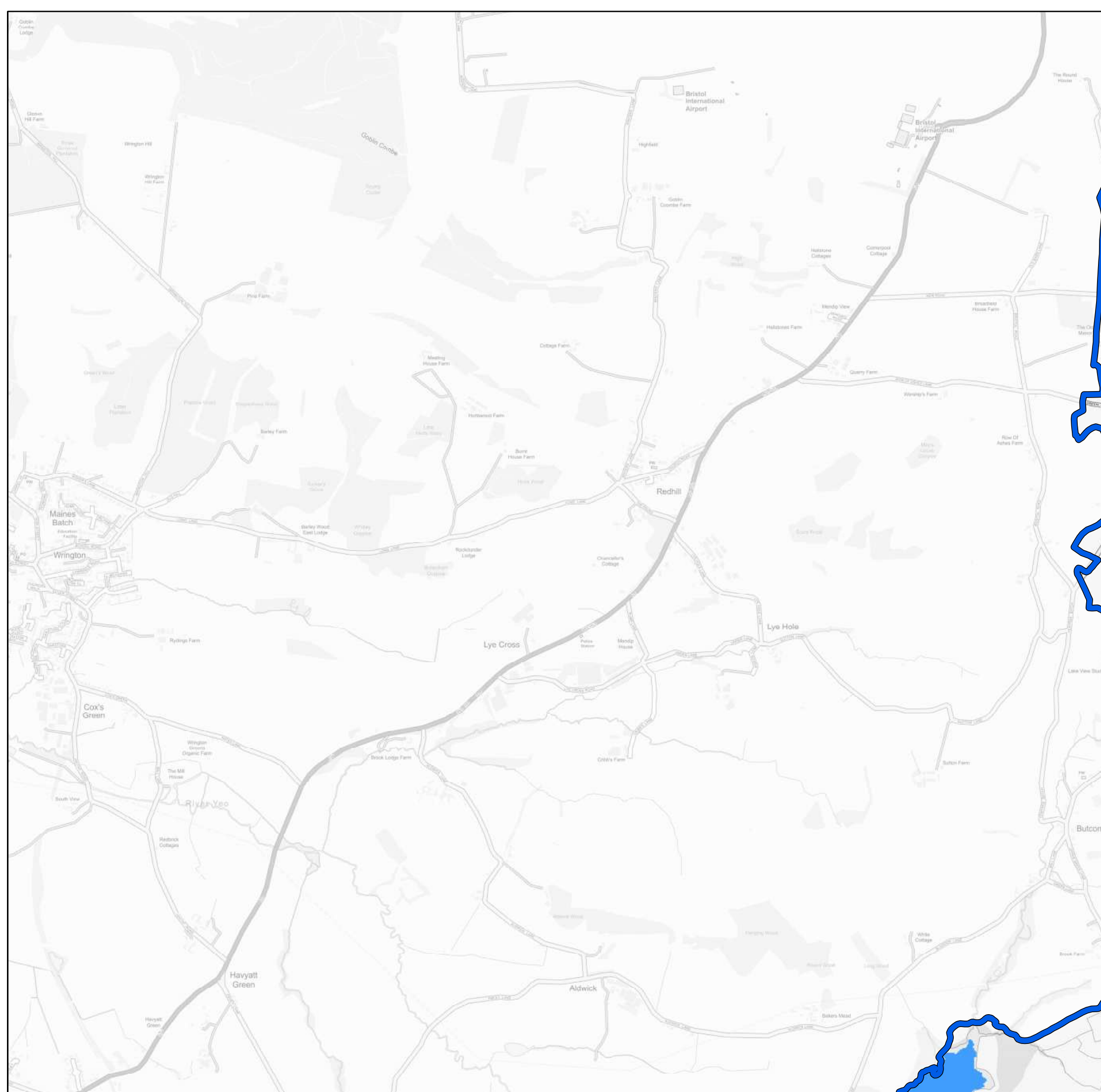


Contains Environment Agency information © Environment Agency and/or database right  
 Reproduced from Ordnance Survey mapping with the permission of Ordnance Survey  
 on behalf of the Controller of Her Majesty's Stationery Office. © Crown copyright. (2018)  
 Unauthorised reproduction infringes Crown copyright and may lead to prosecution or civil proceedings.  
 100024307.  
 This document is the property of Jeremy Benn Associates Ltd. It shall not be  
 reproduced in whole or in part, nor disclosed to a third party, without the permission of  
 Jeremy Benn Associates Ltd.

DATE DRAWN:  
22/08/2018





**Bath & North East  
Somerset Council**





**Bath and North East Somerset Level 1 SFRA  
Appendix I.b - Flood Zones**

**Legend**

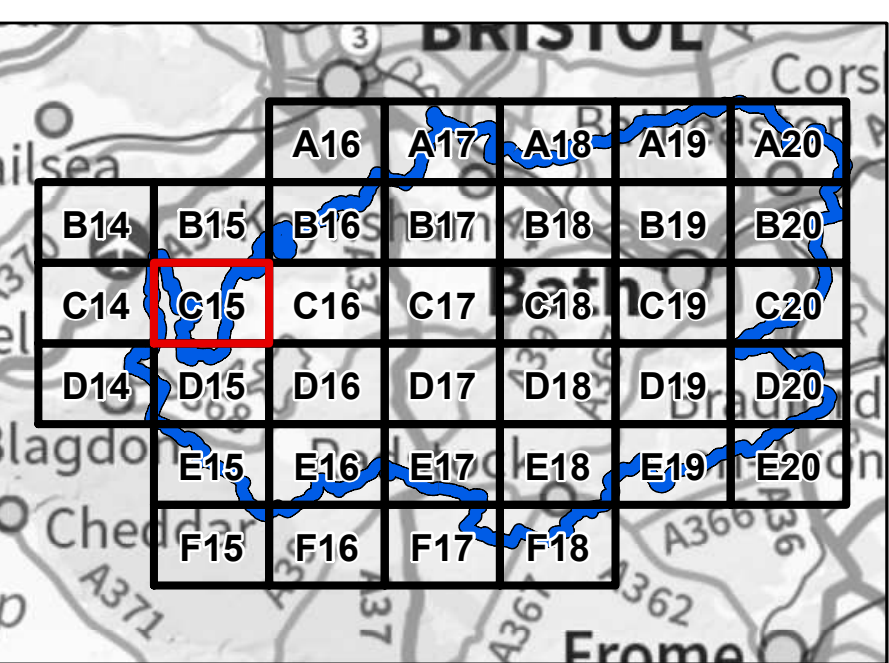
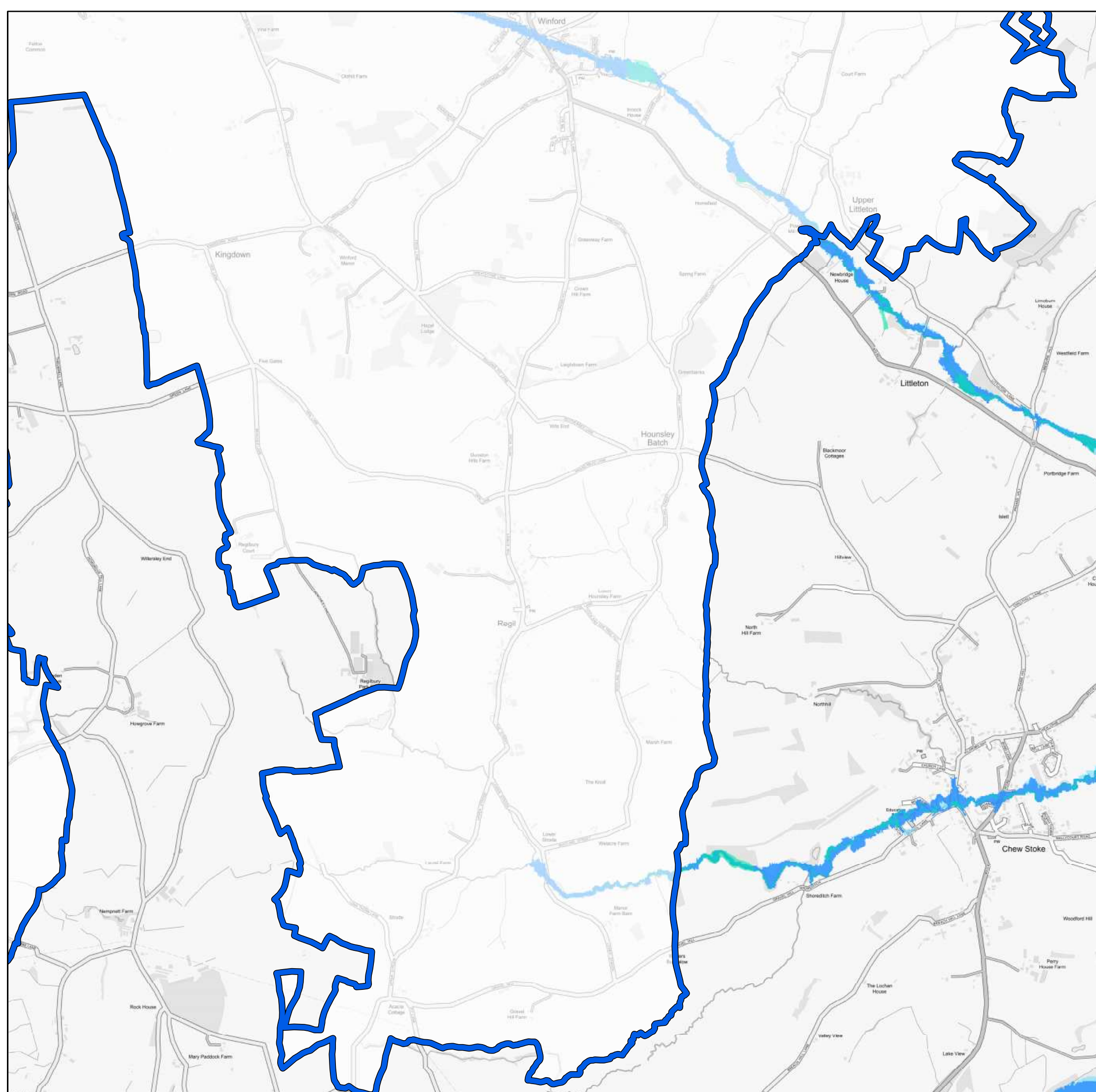
-  B&NES Boundary
-  Flood Zone 3b
-  Flood Zone 3a
-  Flood Zone 2



Contains Environment Agency information © Environment Agency and/or database right  
 Reproduced from Ordnance Survey mapping with the permission of Ordnance Survey  
 on behalf of the Controller of Her Majesty's Stationery Office. © Crown copyright. (2018)  
 Unauthorised reproduction infringes Crown copyright and may lead to prosecution or civil proceedings.  
 100024307.  
 This document is the property of Jeremy Benn Associates Ltd. It shall not be  
 reproduced in whole or in part, nor disclosed to a third party, without the permission of  
 Jeremy Benn Associates Ltd.





DATE DRAWN:  
22/08/2018





**Bath and North East Somerset Level 1 SFRA  
Appendix I.b - Flood Zones**

**Legend**

-  B&NES Boundary
-  Flood Zone 3b
-  Flood Zone 3a
-  Flood Zone 2

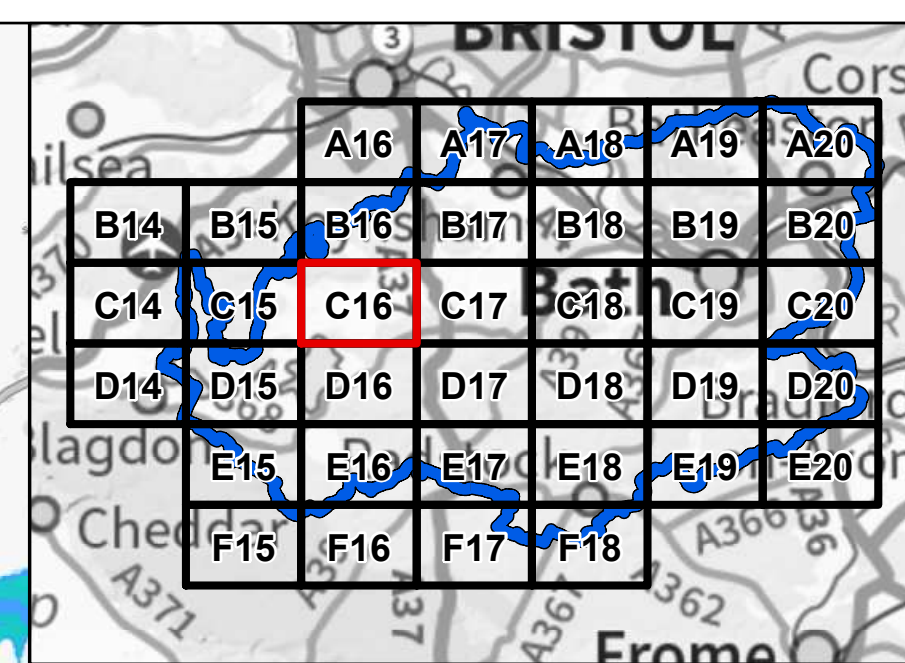


Contains Environment Agency information © Environment Agency and/or database right  
 Reproduced from Ordnance Survey mapping with the permission of Ordnance Survey  
 on behalf of the Controller of Her Majesty's Stationery Office. © Crown copyright. (2018)  
 Unauthorised reproduction infringes Crown copyright and may lead to prosecution or civil proceedings.  
 100024307.  
 This document is the property of Jeremy Benn Associates Ltd. It shall not be  
 reproduced in whole or in part, nor disclosed to a third party, without the permission of  
 Jeremy Benn Associates Ltd.

DATE DRAWN:  
22/08/2018





**Bath & North East  
Somerset Council**





**Bath and North East Somerset Level 1 SFRA  
Appendix I.b - Flood Zones**

**Legend**

-  B&NES Boundary
-  Flood Zone 3b
-  Flood Zone 3a
-  Flood Zone 2

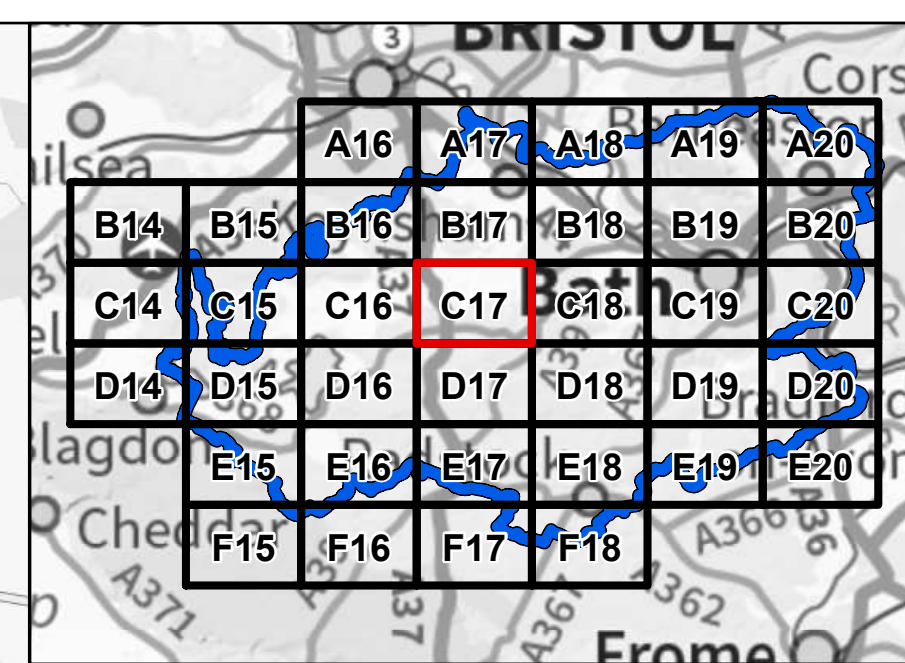
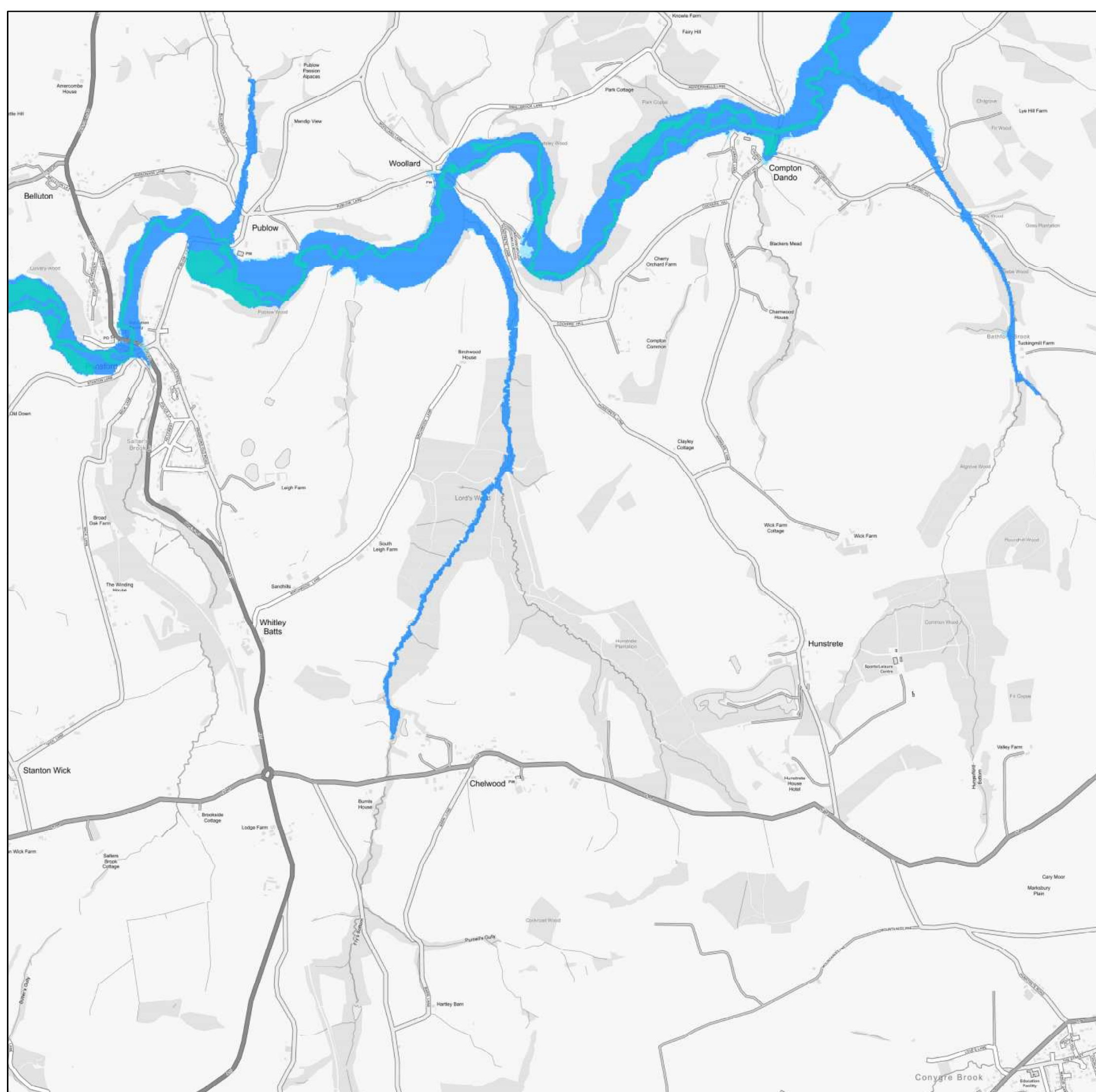


Contains Environment Agency information © Environment Agency and/or database right  
 Reproduced from Ordnance Survey mapping with the permission of Ordnance Survey  
 on behalf of the Controller of Her Majesty's Stationery Office. © Crown copyright. (2018)  
 Unauthorised reproduction infringes Crown copyright and may lead to prosecution or civil proceedings.  
 100024307.  
 This document is the property of Jeremy Benn Associates Ltd. It shall not be  
 reproduced in whole or in part, nor disclosed to a third party, without the permission of  
 Jeremy Benn Associates Ltd.

DATE DRAWN:  
22/08/2018





**Bath & North East  
Somerset Council**





**Bath and North East Somerset Level 1 SFRA  
Appendix I.b - Flood Zones**

**Legend**

-  B&NES Boundary
-  Flood Zone 3b
-  Flood Zone 3a
-  Flood Zone 2



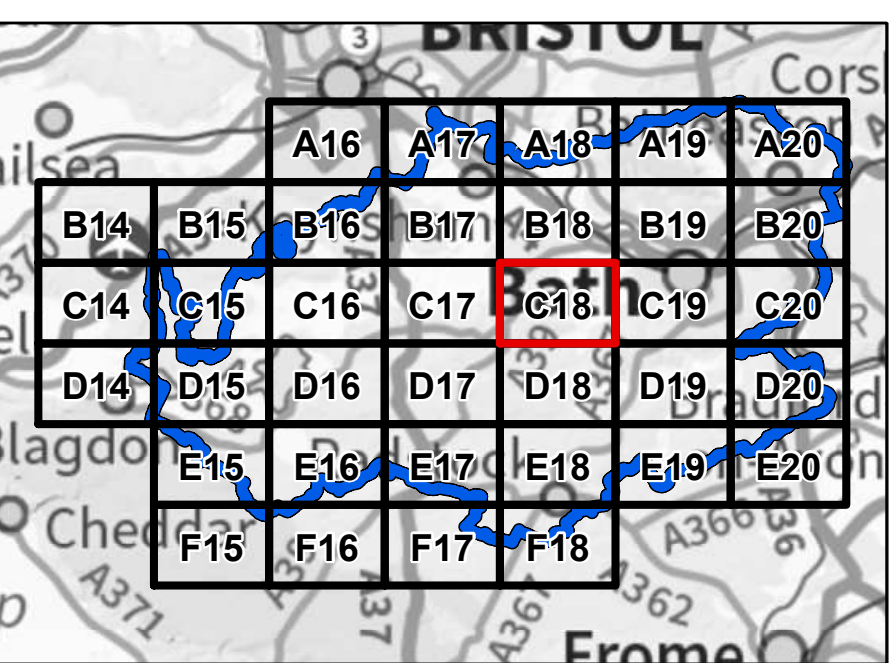
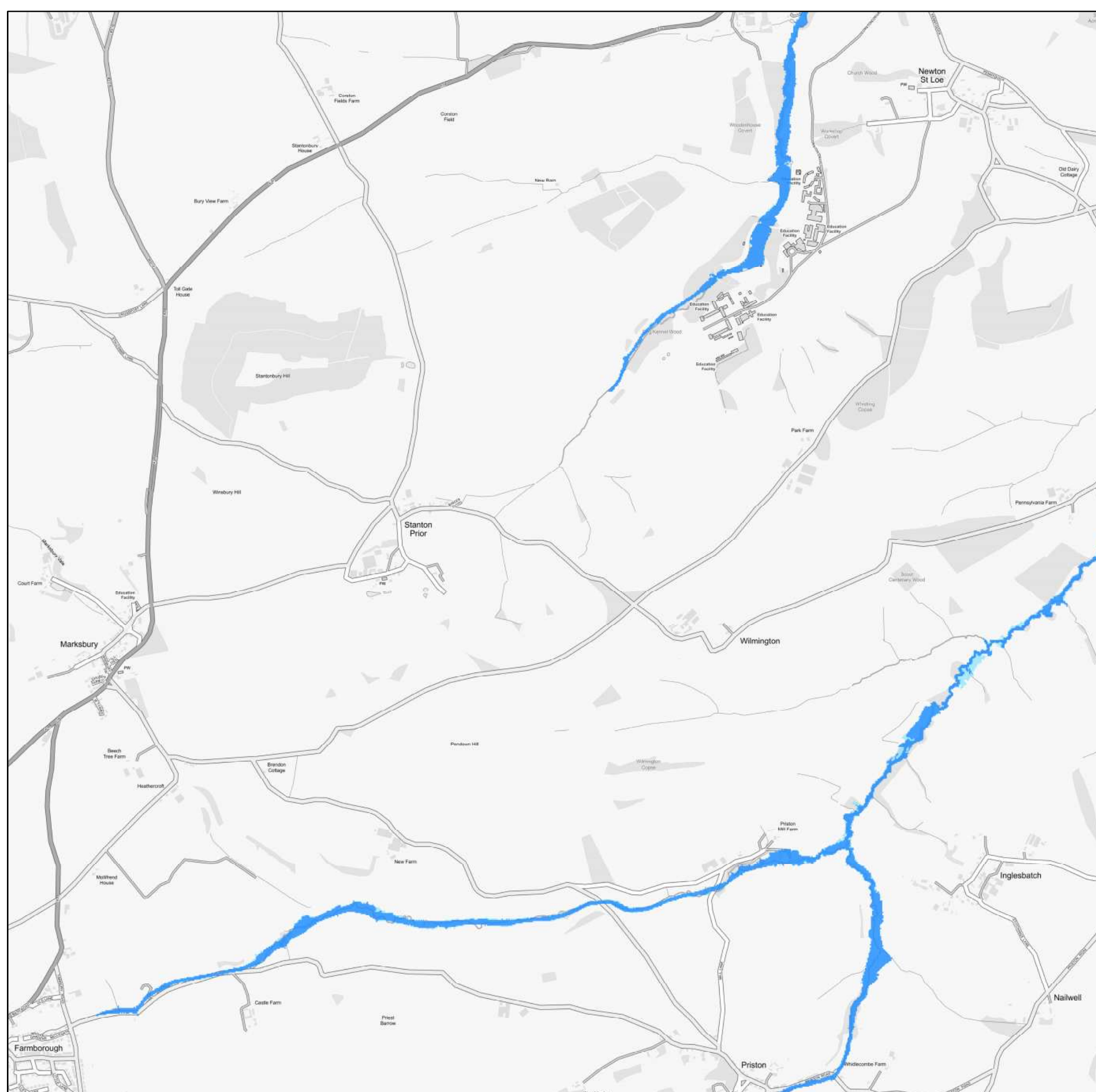
Contains Environment Agency information © Environment Agency and/or database right  
 Reproduced from Ordnance Survey mapping with the permission of Ordnance Survey  
 on behalf of the Controller of Her Majesty's Stationery Office. © Crown copyright. (2018)  
 Unauthorised reproduction infringes Crown copyright and may lead to prosecution or civil proceedings.  
 100024307.  
 This document is the property of Jeremy Benn Associates Ltd. It shall not be  
 reproduced in whole or in part, nor disclosed to a third party, without the permission of  
 Jeremy Benn Associates Ltd.

DATE DRAWN:  
22/08/2018

**Bath & North East  
Somerset Council**











**Bath and North East Somerset Level 1 SFRA  
Appendix I.b - Flood Zones**

**Legend**

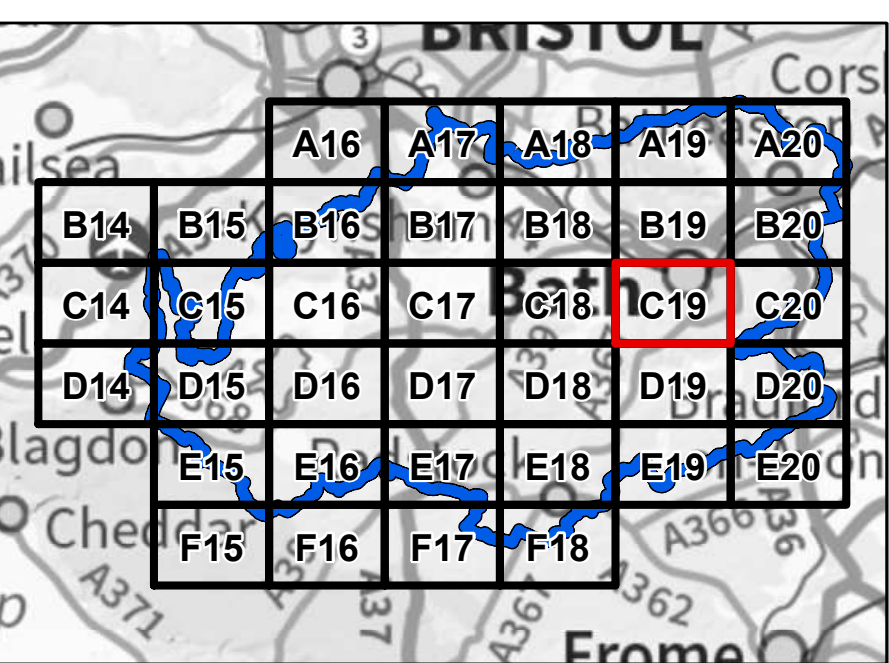
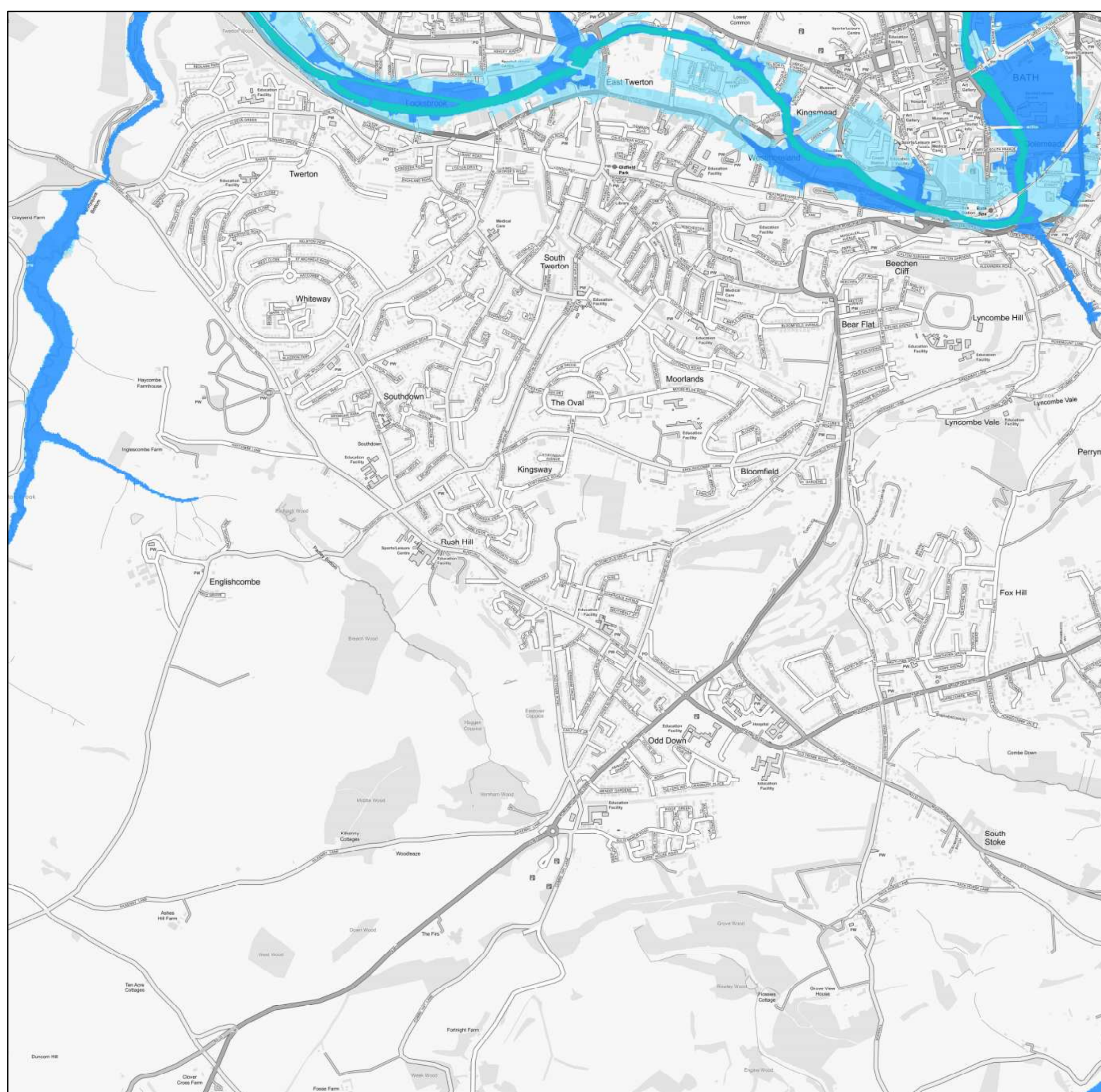
-  B&NES Boundary
-  Flood Zone 3b
-  Flood Zone 3a
-  Flood Zone 2



Contains Environment Agency information © Environment Agency and/or database right  
 Reproduced from Ordnance Survey mapping with the permission of Ordnance Survey  
 on behalf of the Controller of Her Majesty's Stationery Office. © Crown copyright. (2018)  
 Unauthorised reproduction infringes Crown copyright and may lead to prosecution or civil proceedings.  
 100024307.  
 This document is the property of Jeremy Benn Associates Ltd. It shall not be  
 reproduced in whole or in part, nor disclosed to a third party, without the permission of  
 Jeremy Benn Associates Ltd.





DATE DRAWN:  
22/08/2018





**Bath and North East Somerset Level 1 SFRA  
Appendix I.b - Flood Zones**

**Legend**

-  B&NES Boundary
-  Flood Zone 3b
-  Flood Zone 3a
-  Flood Zone 2

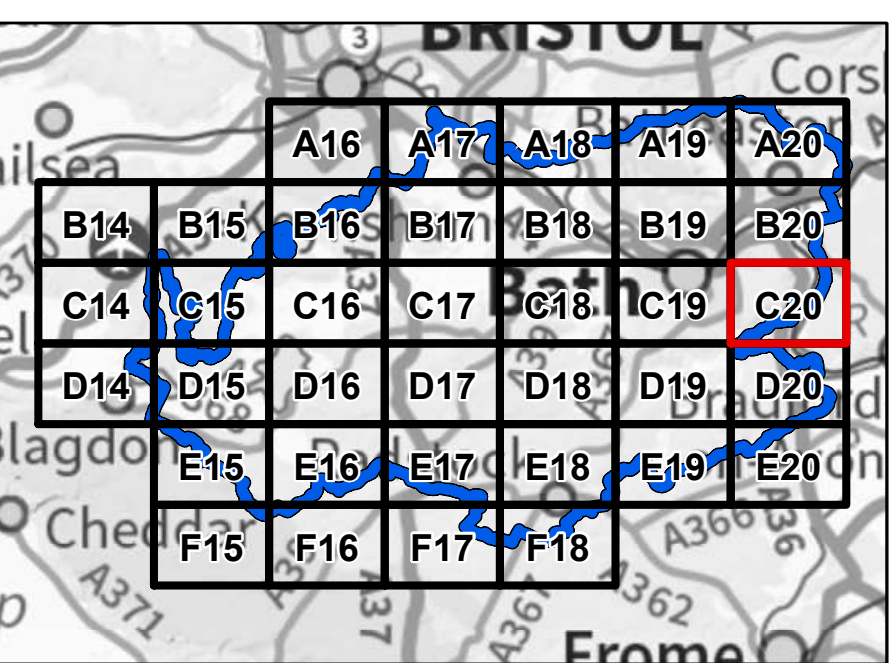
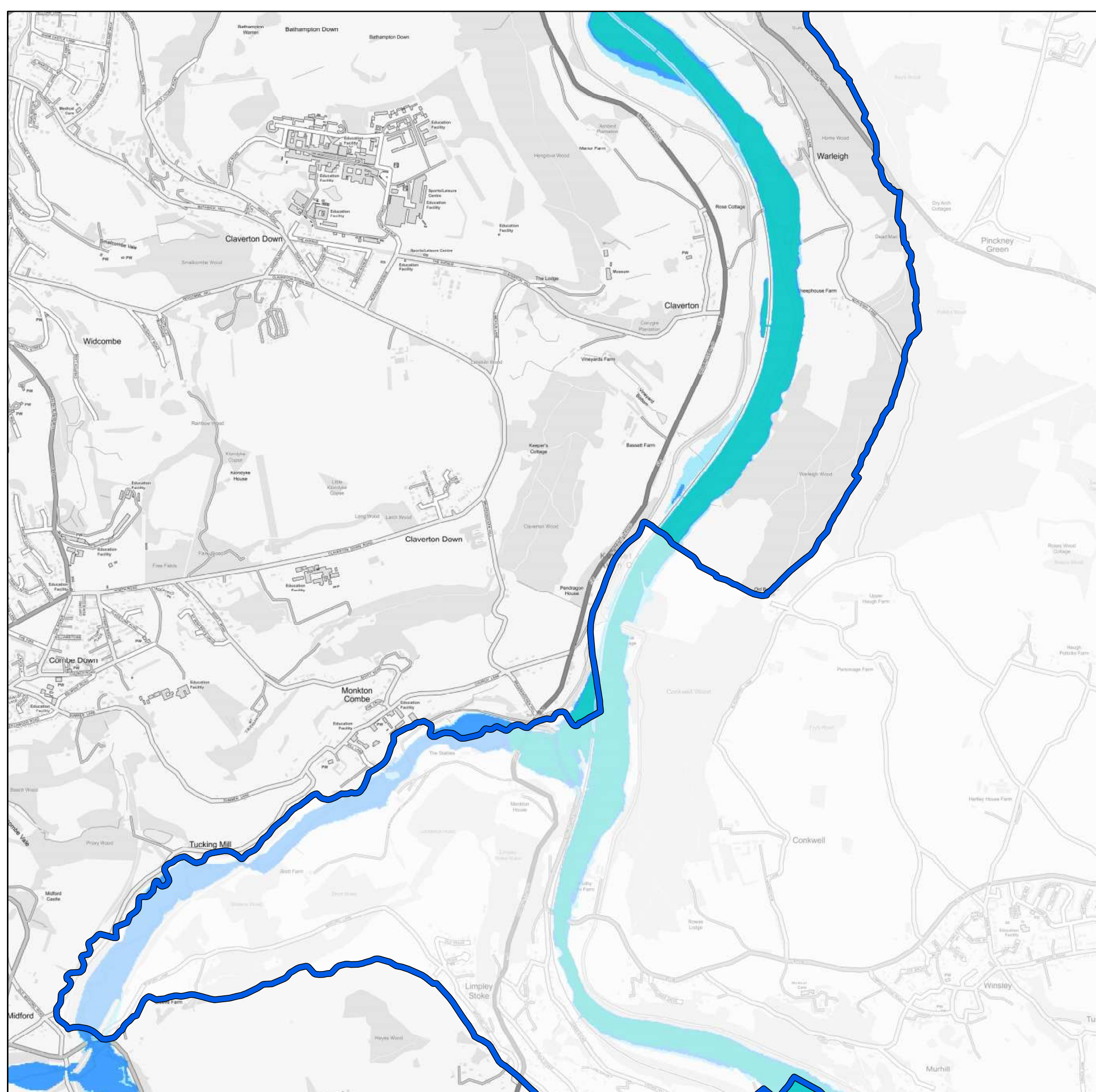


Contains Environment Agency information © Environment Agency and/or database right  
 Reproduced from Ordnance Survey mapping with the permission of Ordnance Survey  
 on behalf of the Controller of Her Majesty's Stationery Office. © Crown copyright. (2018)  
 Unauthorised reproduction infringes Crown copyright and may lead to prosecution or civil proceedings.  
 100024307.  
 This document is the property of Jeremy Benn Associates Ltd. It shall not be  
 reproduced in whole or in part, nor disclosed to a third party, without the permission of  
 Jeremy Benn Associates Ltd.

DATE DRAWN:  
22/08/2018





**Bath & North East  
Somerset Council**





**Bath and North East Somerset Level 1 SFRA  
Appendix I.b - Flood Zones**

**Legend**

-  B&NES Boundary
-  Flood Zone 3b
-  Flood Zone 3a
-  Flood Zone 2

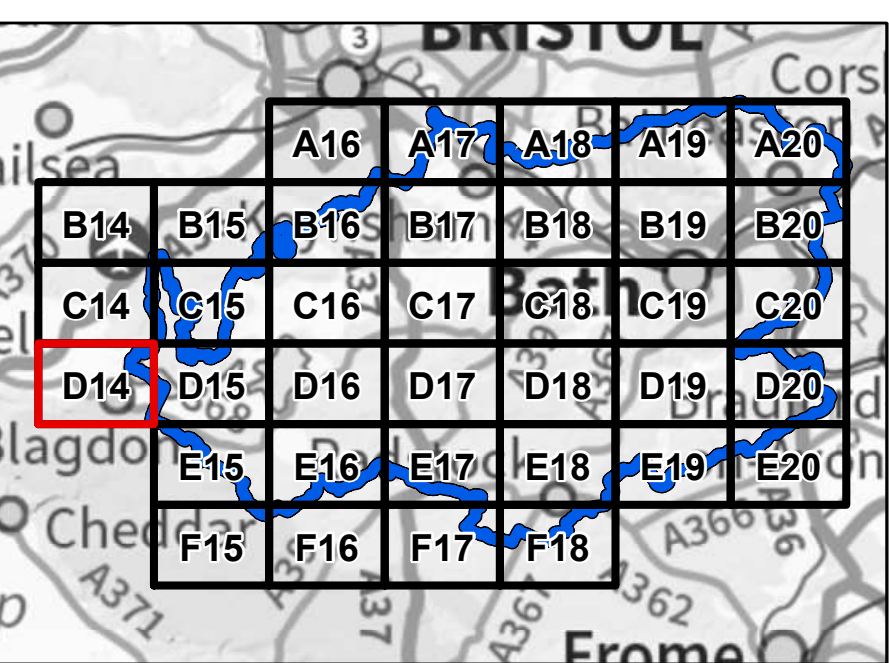
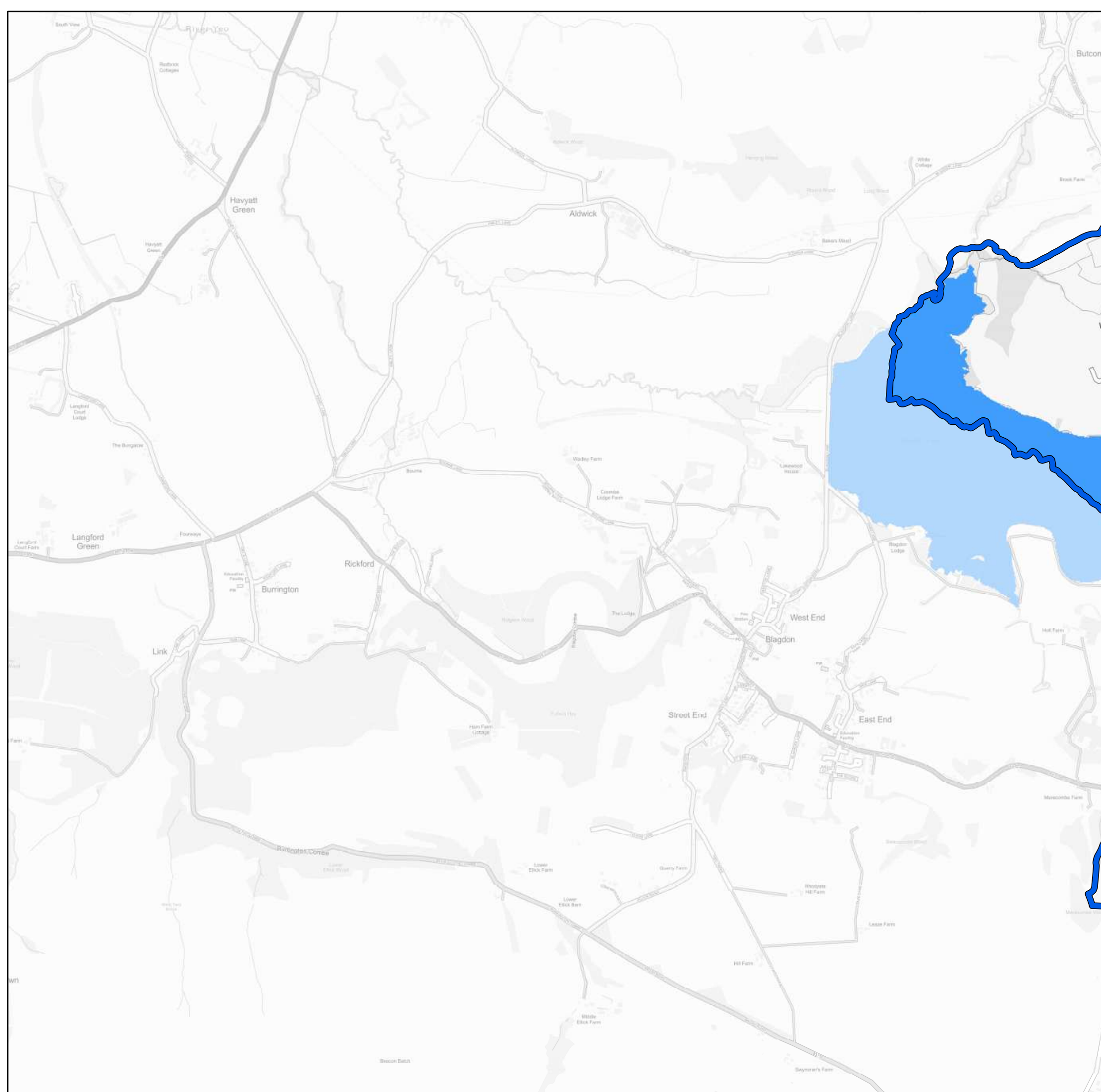


Contains Environment Agency information © Environment Agency and/or database right  
 Reproduced from Ordnance Survey mapping with the permission of Ordnance Survey  
 on behalf of the Controller of Her Majesty's Stationery Office. © Crown copyright. (2018)  
 Unauthorised reproduction infringes Crown copyright and may lead to prosecution or civil proceedings.  
 100024307.  
 This document is the property of Jeremy Benn Associates Ltd. It shall not be  
 reproduced in whole or in part, nor disclosed to a third party, without the permission of  
 Jeremy Benn Associates Ltd.

DATE DRAWN:  
22/08/2018





**Bath & North East  
Somerset Council**





**Bath and North East Somerset Level 1 SFRA  
Appendix I.b - Flood Zones**

**Legend**

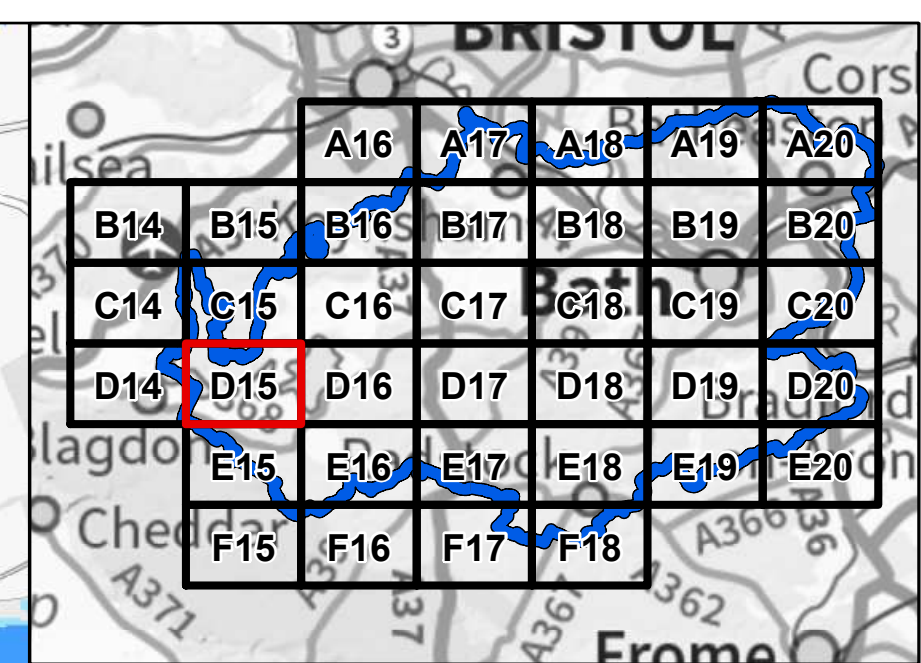
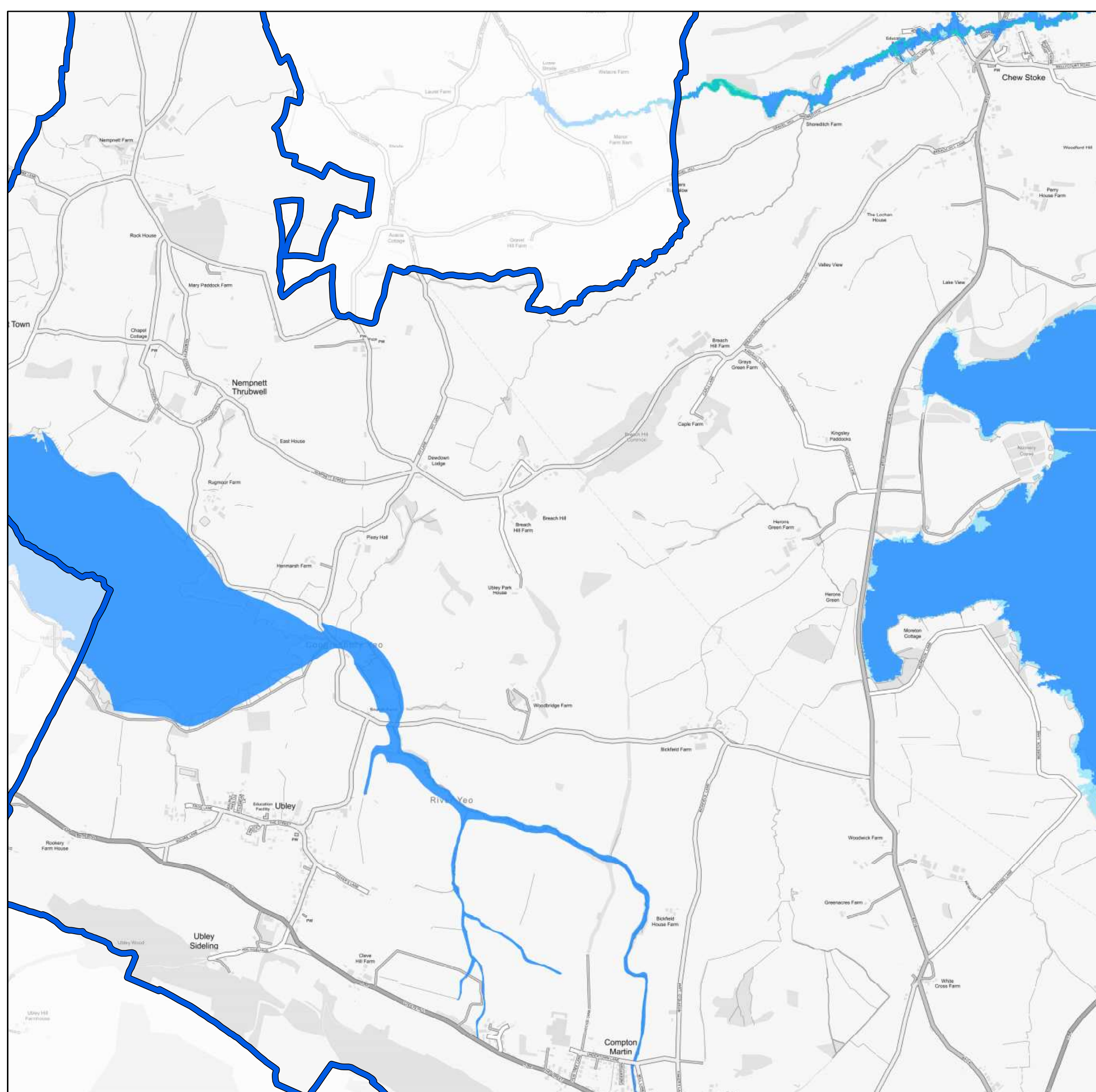
-  B&NES Boundary
-  Flood Zone 3b
-  Flood Zone 3a
-  Flood Zone 2



Contains Environment Agency information © Environment Agency and/or database right  
 Reproduced from Ordnance Survey mapping with the permission of Ordnance Survey  
 on behalf of the Controller of Her Majesty's Stationery Office. © Crown copyright. (2018)  
 Unauthorised reproduction infringes Crown copyright and may lead to prosecution or civil proceedings.  
 100024307.  
 This document is the property of Jeremy Benn Associates Ltd. It shall not be  
 reproduced in whole or in part, nor disclosed to a third party, without the permission of  
 Jeremy Benn Associates Ltd.





DATE DRAWN:  
22/08/2018





**Bath and North East Somerset Level 1 SFRA  
Appendix I.b - Flood Zones**

**Legend**

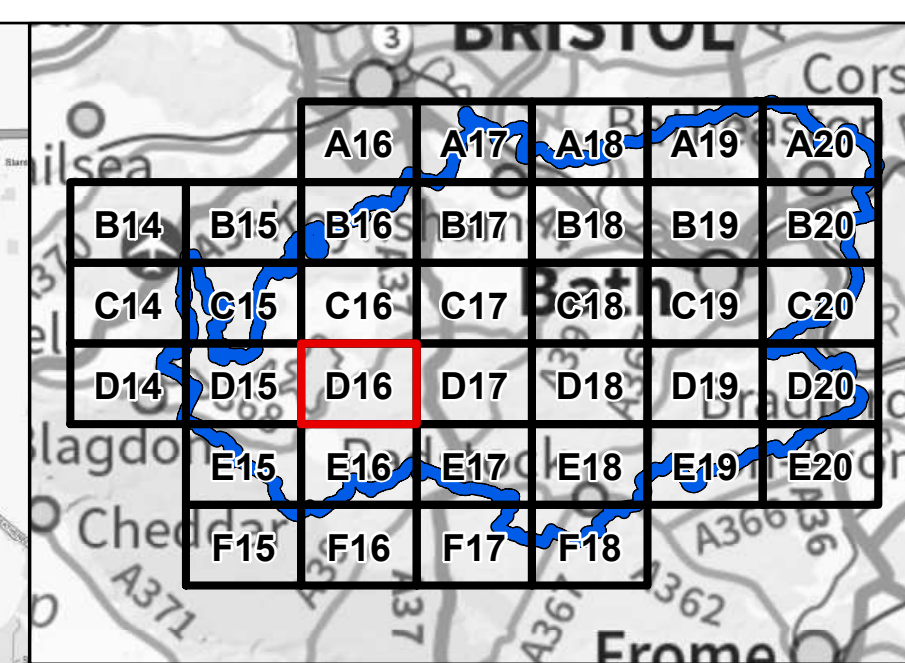
-  B&NES Boundary
-  Flood Zone 3b
-  Flood Zone 3a
-  Flood Zone 2



Contains Environment Agency information © Environment Agency and/or database right  
 Reproduced from Ordnance Survey mapping with the permission of Ordnance Survey  
 on behalf of the Controller of Her Majesty's Stationery Office. © Crown copyright. (2018)  
 Unauthorised reproduction infringes Crown copyright and may lead to prosecution or civil proceedings.  
 100024307.  
 This document is the property of Jeremy Benn Associates Ltd. It shall not be  
 reproduced in whole or in part, nor disclosed to a third party, without the permission of  
 Jeremy Benn Associates Ltd.





DATE DRAWN:  
22/08/2018





**Bath and North East Somerset Level 1 SFRA  
Appendix I.b - Flood Zones**

**Legend**

-  B&NES Boundary
-  Flood Zone 3b
-  Flood Zone 3a
-  Flood Zone 2

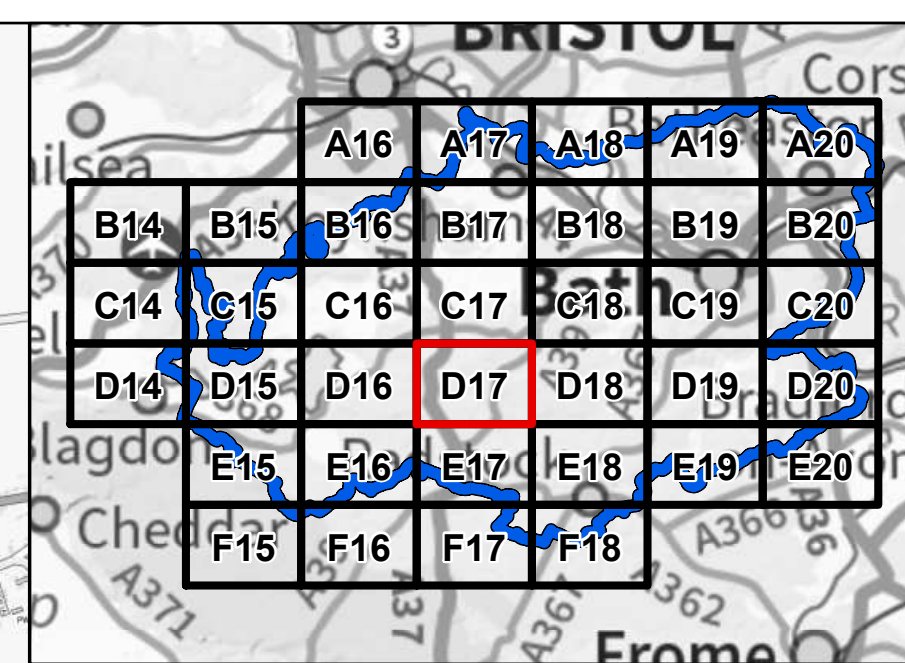


Contains Environment Agency information © Environment Agency and/or database right  
 Reproduced from Ordnance Survey mapping with the permission of Ordnance Survey  
 on behalf of the Controller of Her Majesty's Stationery Office. © Crown copyright. (2018)  
 Unauthorised reproduction infringes Crown copyright and may lead to prosecution or civil proceedings.  
 100024307.  
 This document is the property of Jeremy Benn Associates Ltd. It shall not be  
 reproduced in whole or in part, nor disclosed to a third party, without the permission of  
 Jeremy Benn Associates Ltd.

DATE DRAWN:  
22/08/2018





**Bath & North East  
Somerset Council**





**Bath and North East Somerset Level 1 SFRA  
Appendix I.b - Flood Zones**

**Legend**

-  B&NES Boundary
-  Flood Zone 3b
-  Flood Zone 3a
-  Flood Zone 2

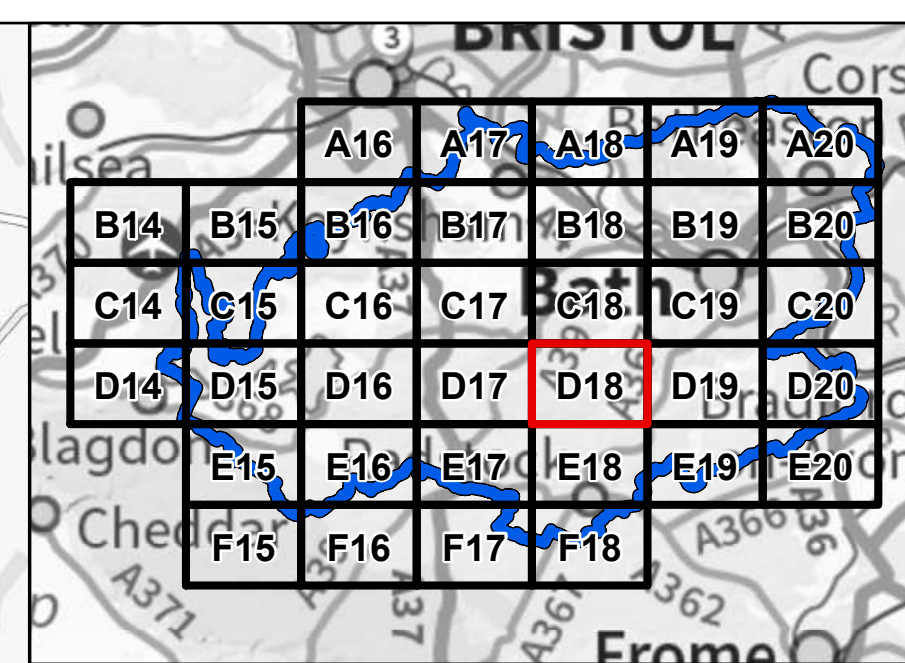


Contains Environment Agency information © Environment Agency and/or database right  
 Reproduced from Ordnance Survey mapping with the permission of Ordnance Survey  
 on behalf of the Controller of Her Majesty's Stationery Office. © Crown copyright. (2018)  
 Unauthorised reproduction infringes Crown copyright and may lead to prosecution or civil proceedings.  
 100024307.  
 This document is the property of Jeremy Benn Associates Ltd. It shall not be  
 reproduced in whole or in part, nor disclosed to a third party, without the permission of  
 Jeremy Benn Associates Ltd.

DATE DRAWN:  
22/08/2018





**Bath & North East  
Somerset Council**





**Bath and North East Somerset Level 1 SFRA  
Appendix I.b - Flood Zones**

**Legend**

-  B&NES Boundary
-  Flood Zone 3b
-  Flood Zone 3a
-  Flood Zone 2



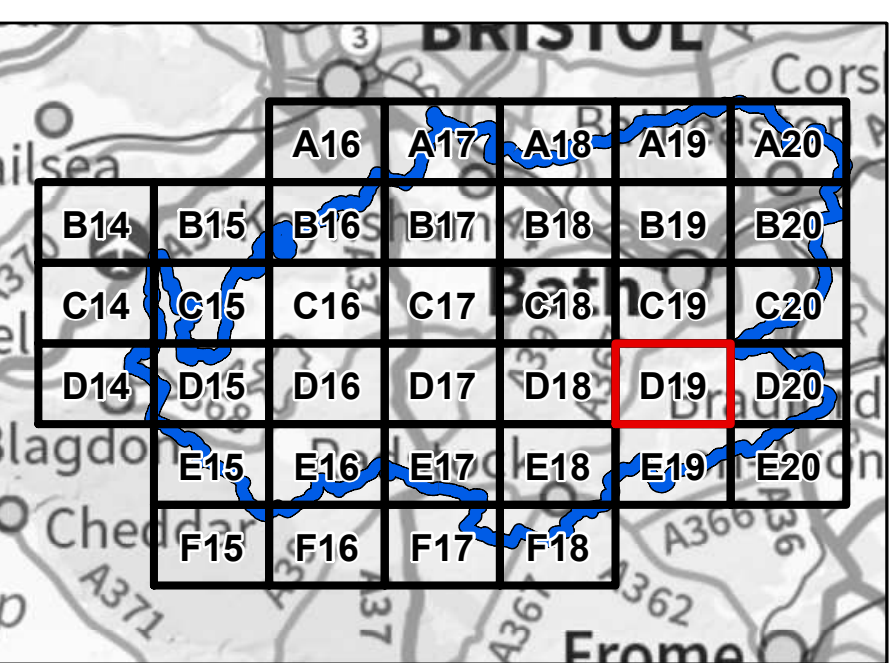
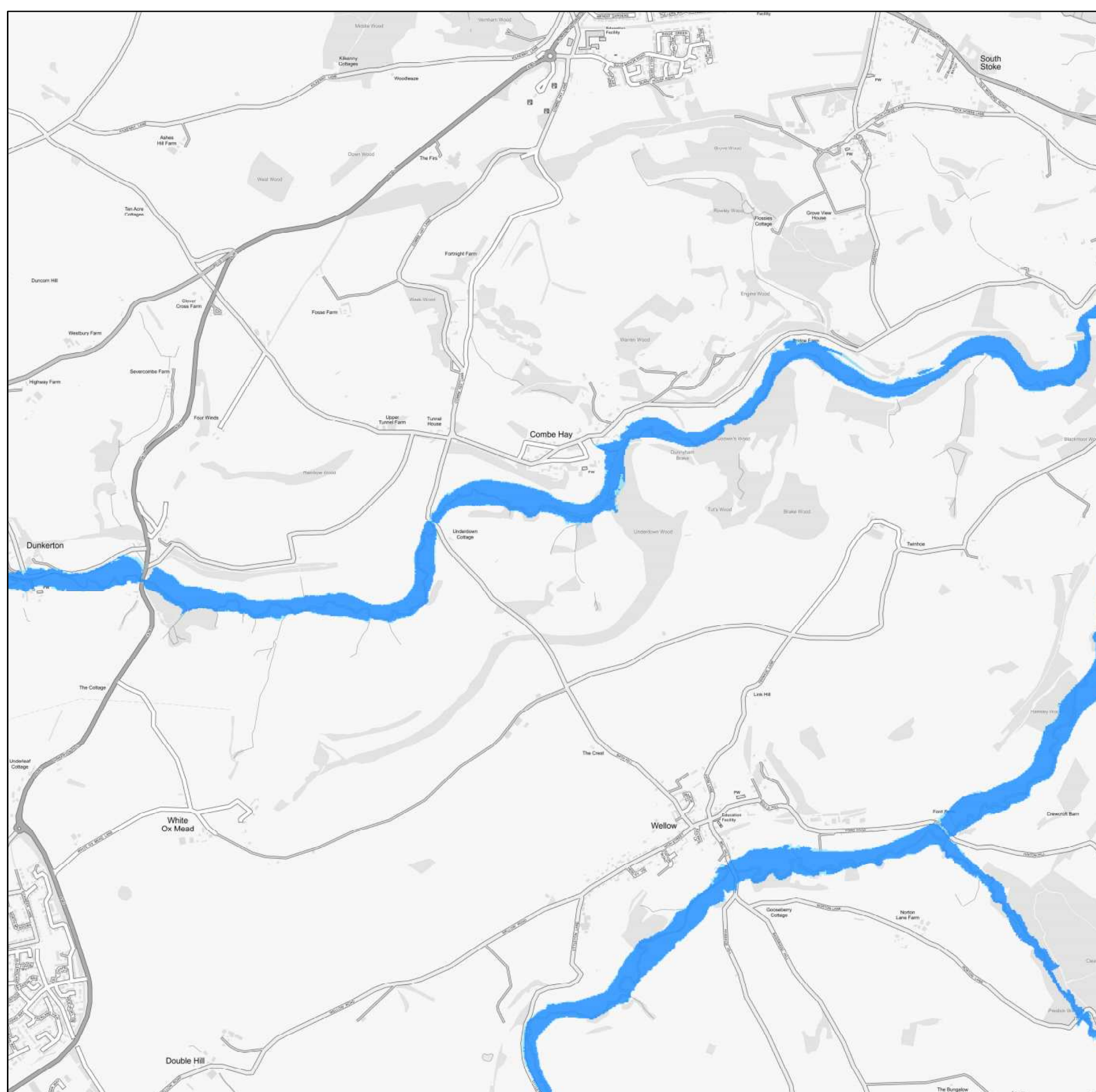
Contains Environment Agency information © Environment Agency and/or database right  
 Reproduced from Ordnance Survey mapping with the permission of Ordnance Survey  
 on behalf of the Controller of Her Majesty's Stationery Office. © Crown copyright. (2018)  
 Unauthorised reproduction infringes Crown copyright and may lead to prosecution or civil proceedings.  
 100024307.  
 This document is the property of Jeremy Benn Associates Ltd. It shall not be  
 reproduced in whole or in part, nor disclosed to a third party, without the permission of  
 Jeremy Benn Associates Ltd.

DATE DRAWN:  
22/08/2018

**Bath & North East  
Somerset Council**











**Bath and North East Somerset Level 1 SFRA  
Appendix I.b - Flood Zones**

**Legend**

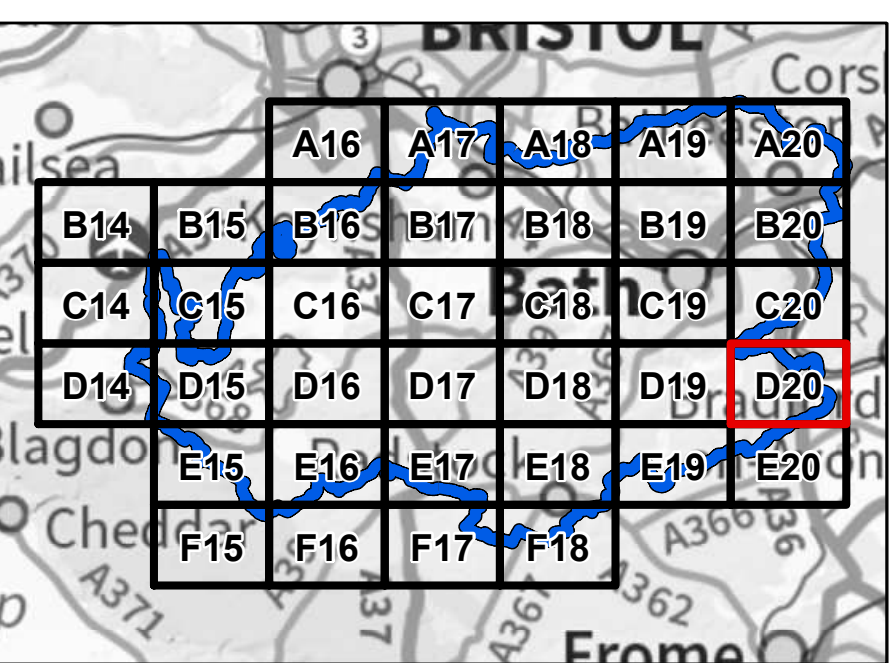
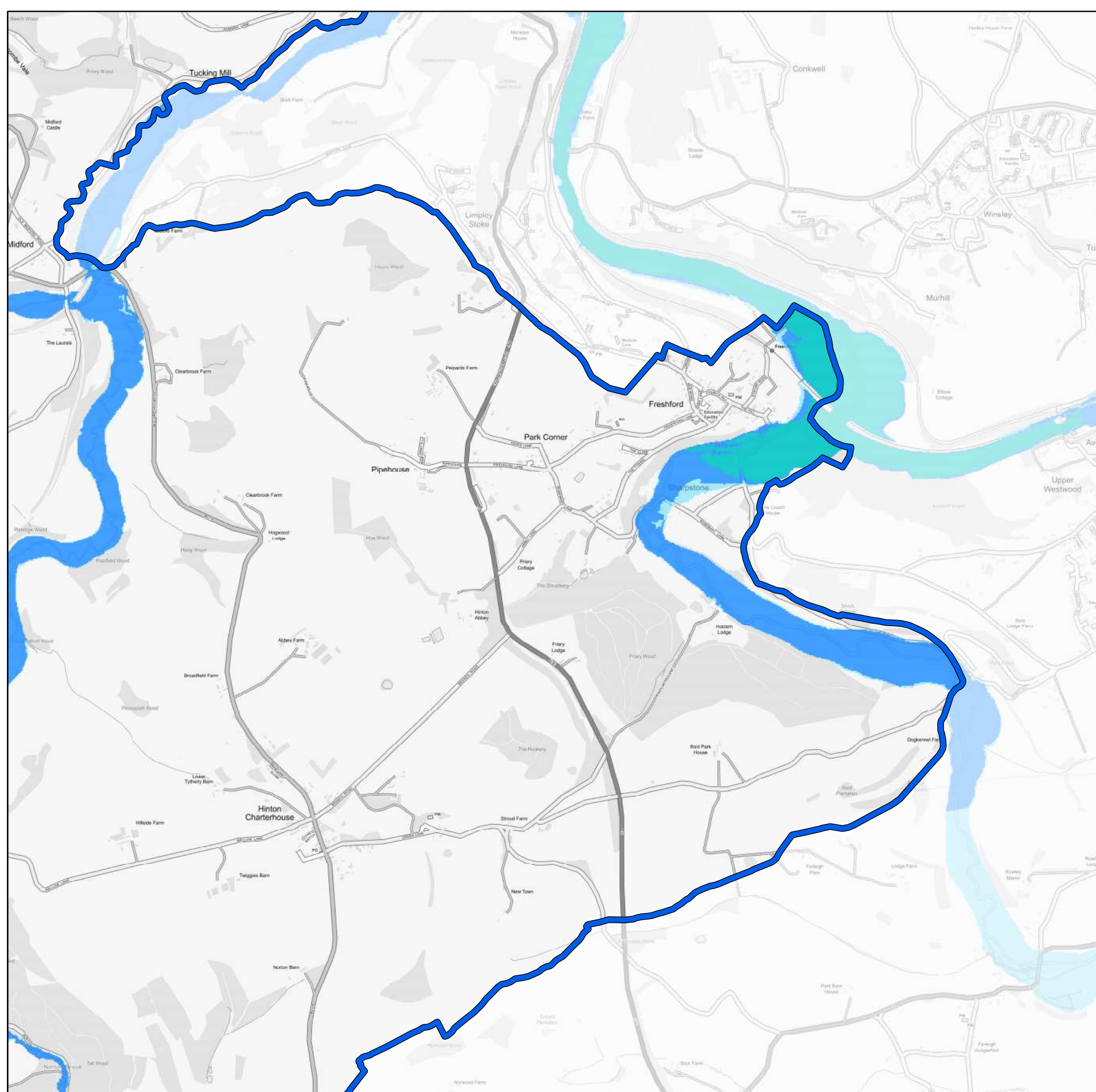
-  B&NES Boundary
-  Flood Zone 3b
-  Flood Zone 3a
-  Flood Zone 2



Contains Environment Agency information © Environment Agency and/or database right  
 Reproduced from Ordnance Survey mapping with the permission of Ordnance Survey  
 on behalf of the Controller of Her Majesty's Stationery Office. © Crown copyright. (2018)  
 Unauthorised reproduction infringes Crown copyright and may lead to prosecution or civil proceedings.  
 100024307.  
 This document is the property of Jeremy Benn Associates Ltd. It shall not be  
 reproduced in whole or in part, nor disclosed to a third party, without the permission of  
 Jeremy Benn Associates Ltd.





DATE DRAWN:  
22/08/2018





**Bath and North East Somerset Level 1 SFRA  
Appendix I.b - Flood Zones**

**Legend**

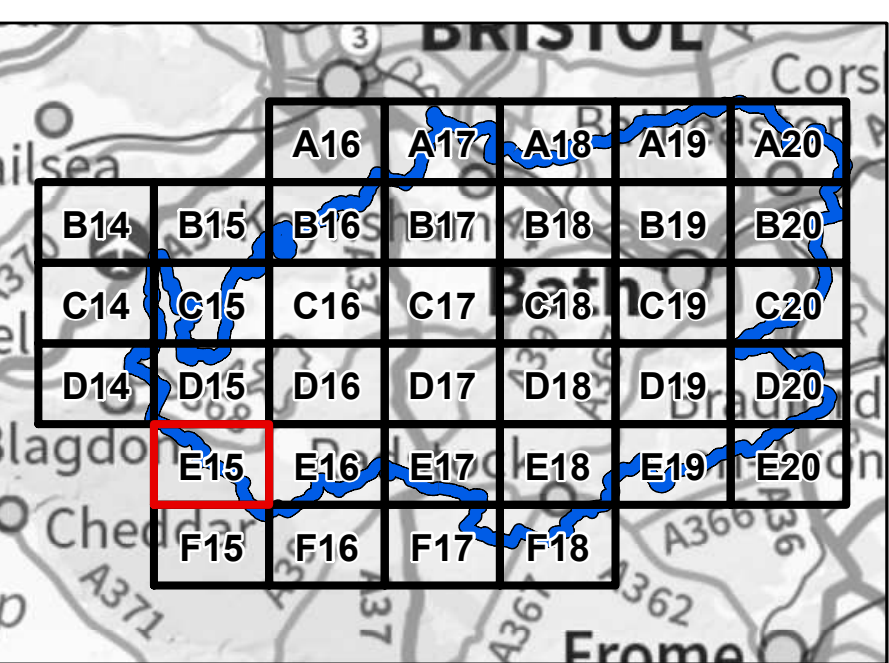
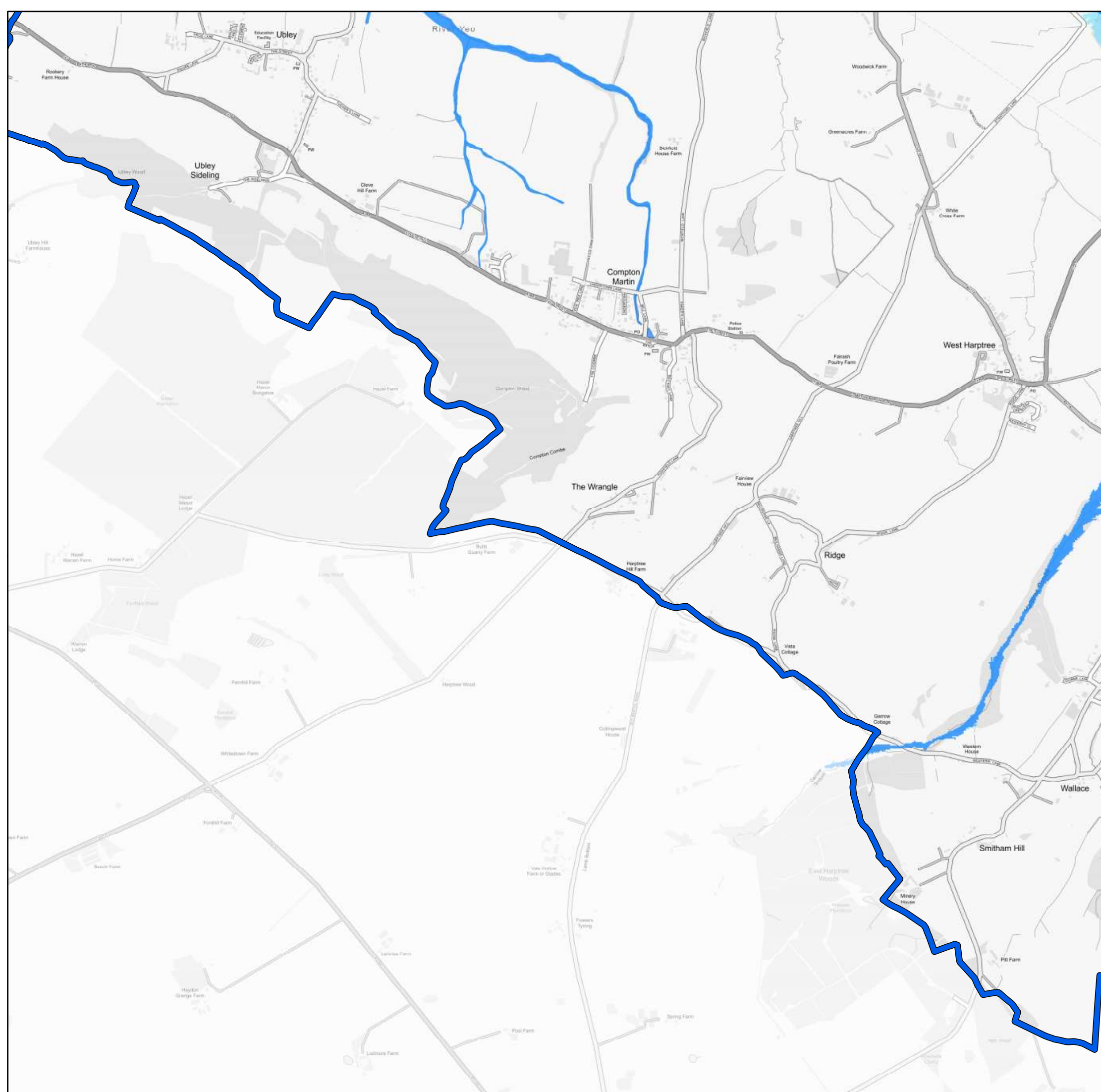
-  B&NES Boundary
-  Flood Zone 3b
-  Flood Zone 3a
-  Flood Zone 2



Contains Environment Agency information © Environment Agency and/or database right  
 Reproduced from Ordnance Survey mapping with the permission of Ordnance Survey  
 on behalf of the Controller of Her Majesty's Stationery Office. © Crown copyright. (2018)  
 Unauthorised reproduction infringes Crown copyright and may lead to prosecution or civil proceedings.  
 100024307.  
 This document is the property of Jeremy Benn Associates Ltd. It shall not be  
 reproduced in whole or in part, nor disclosed to a third party, without the permission of  
 Jeremy Benn Associates Ltd.





DATE DRAWN:  
22/08/2018





**Bath and North East Somerset Level 1 SFRA  
Appendix I.b - Flood Zones**

**Legend**

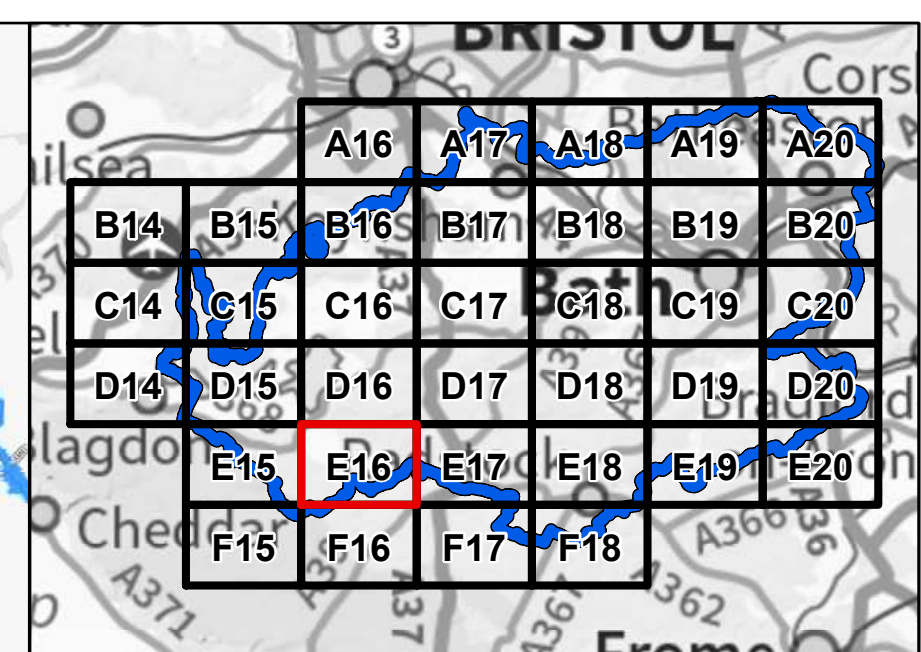
-  B&NES Boundary
-  Flood Zone 3b
-  Flood Zone 3a
-  Flood Zone 2



Contains Environment Agency information © Environment Agency and/or database right  
 Reproduced from Ordnance Survey mapping with the permission of Ordnance Survey  
 on behalf of the Controller of Her Majesty's Stationery Office. © Crown copyright. (2018)  
 Unauthorised reproduction infringes Crown copyright and may lead to prosecution or civil proceedings.  
 100024307.  
 This document is the property of Jeremy Benn Associates Ltd. It shall not be  
 reproduced in whole or in part, nor disclosed to a third party, without the permission of  
 Jeremy Benn Associates Ltd.





DATE DRAWN:  
22/08/2018





**Bath and North East Somerset Level 1 SFRA  
Appendix I.b - Flood Zones**

**Legend**

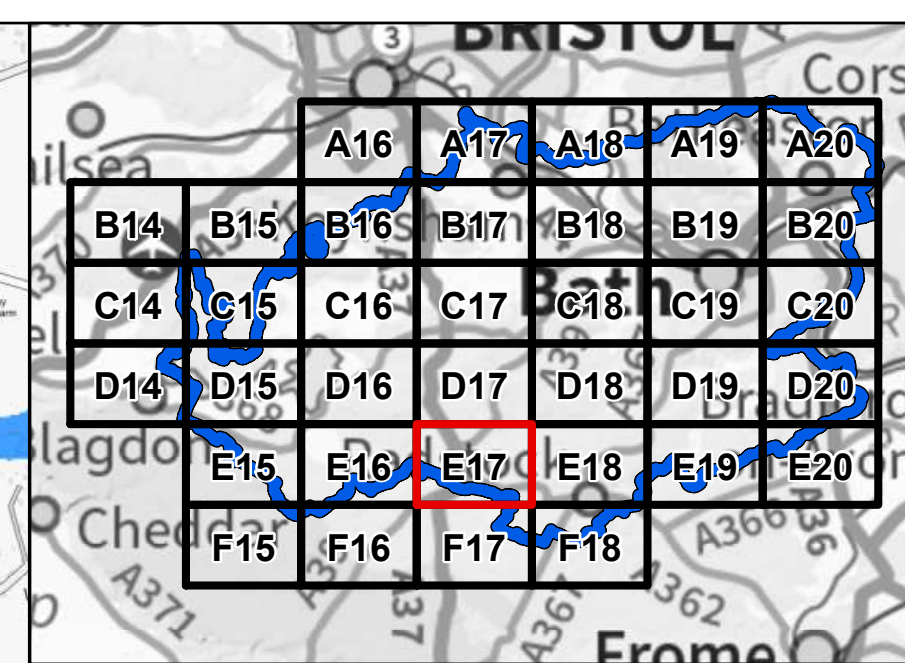
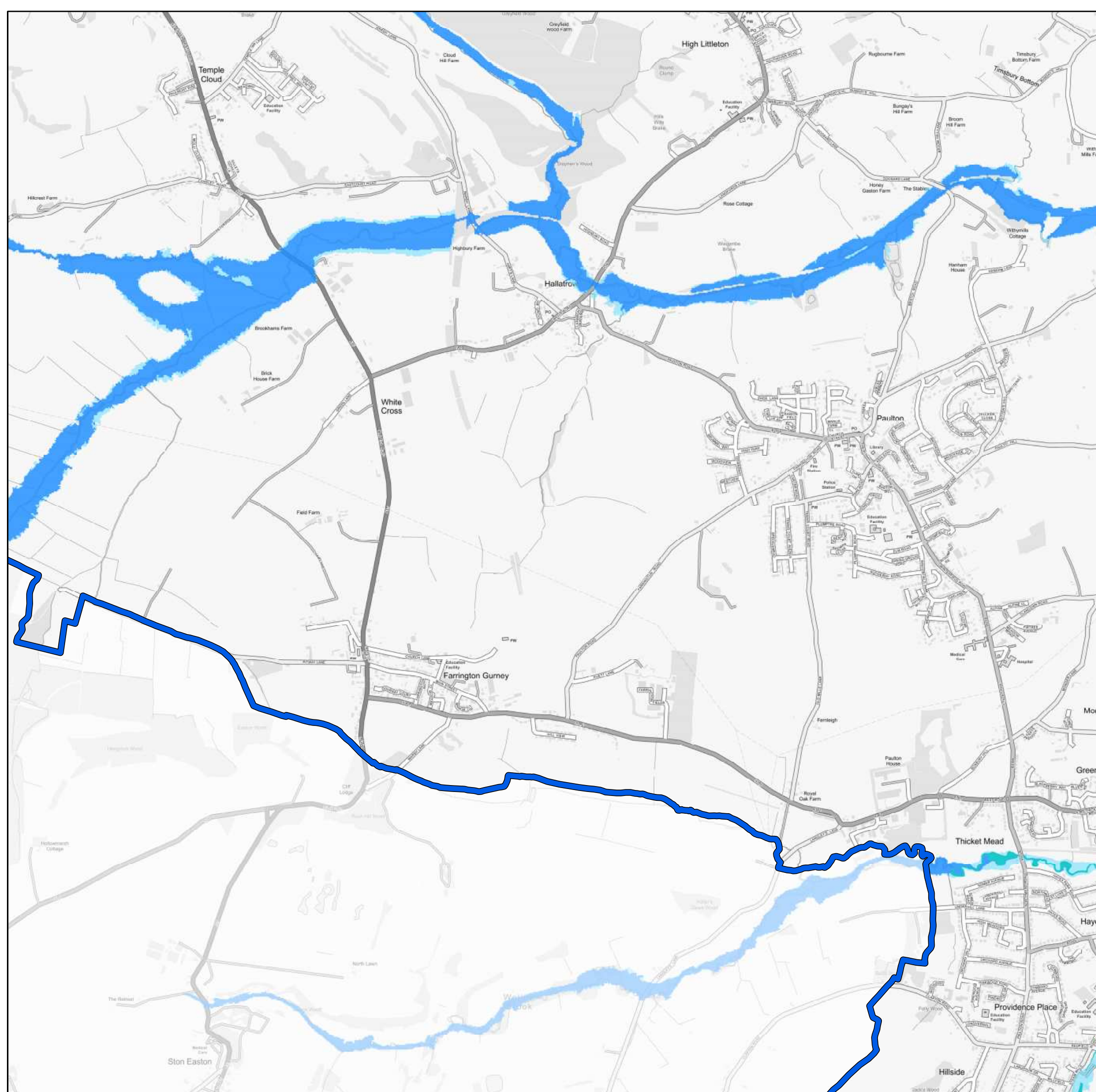
-  B&NES Boundary
-  Flood Zone 3b
-  Flood Zone 3a
-  Flood Zone 2



Contains Environment Agency information © Environment Agency and/or database right  
 Reproduced from Ordnance Survey mapping with the permission of Ordnance Survey  
 on behalf of the Controller of Her Majesty's Stationery Office. © Crown copyright. (2018)  
 Unauthorised reproduction infringes Crown copyright and may lead to prosecution or civil proceedings.  
 100024307.  
 This document is the property of Jeremy Benn Associates Ltd. It shall not be  
 reproduced in whole or in part, nor disclosed to a third party, without the permission of  
 Jeremy Benn Associates Ltd.





DATE DRAWN:  
22/08/2018





**Bath and North East Somerset Level 1 SFRA  
Appendix I.b - Flood Zones**

**Legend**

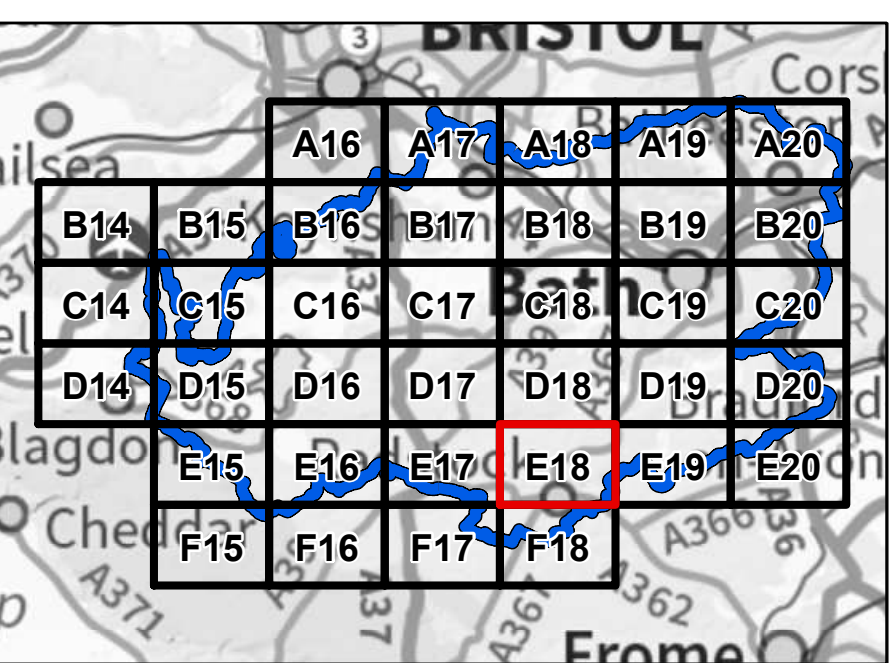
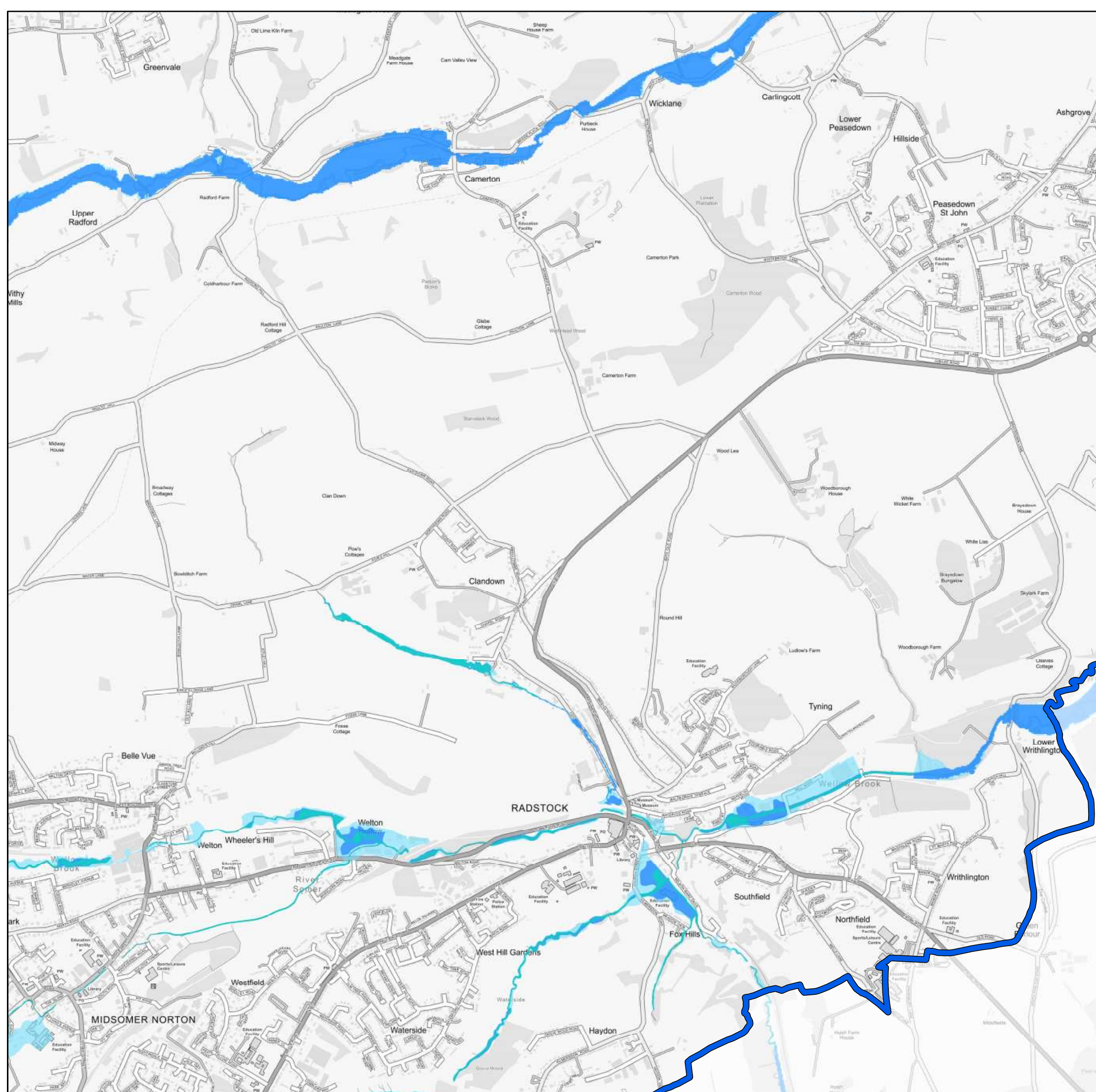
-  B&NES Boundary
-  Flood Zone 3b
-  Flood Zone 3a
-  Flood Zone 2



Contains Environment Agency information © Environment Agency and/or database right  
 Reproduced from Ordnance Survey mapping with the permission of Ordnance Survey  
 on behalf of the Controller of Her Majesty's Stationery Office. © Crown copyright. (2018)  
 Unauthorised reproduction infringes Crown copyright and may lead to prosecution or civil proceedings.  
 100024307.  
 This document is the property of Jeremy Benn Associates Ltd. It shall not be  
 reproduced in whole or in part, nor disclosed to a third party, without the permission of  
 Jeremy Benn Associates Ltd.





DATE DRAWN:  
22/08/2018





**Bath and North East Somerset Level 1 SFRA  
Appendix I.b - Flood Zones**

**Legend**

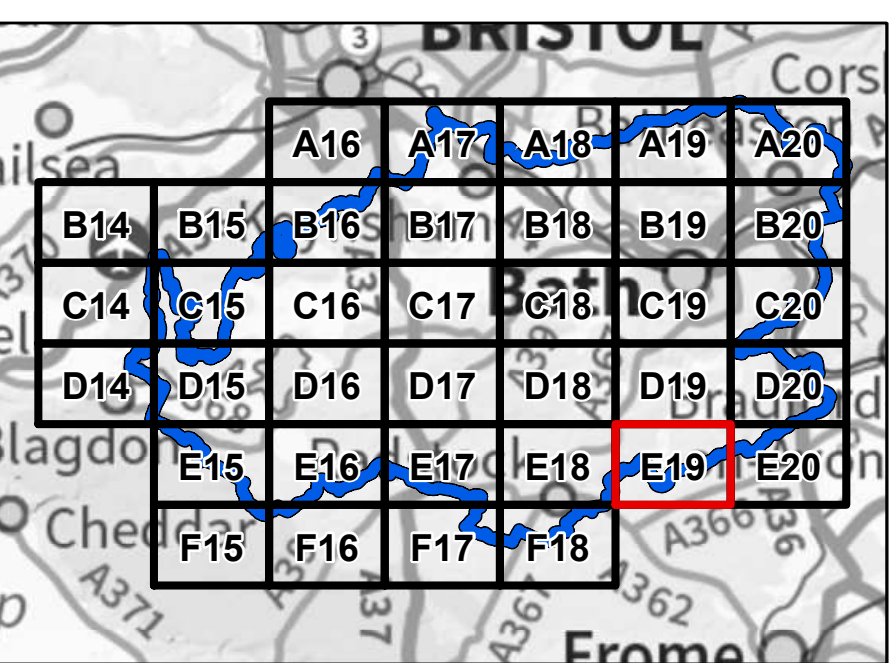
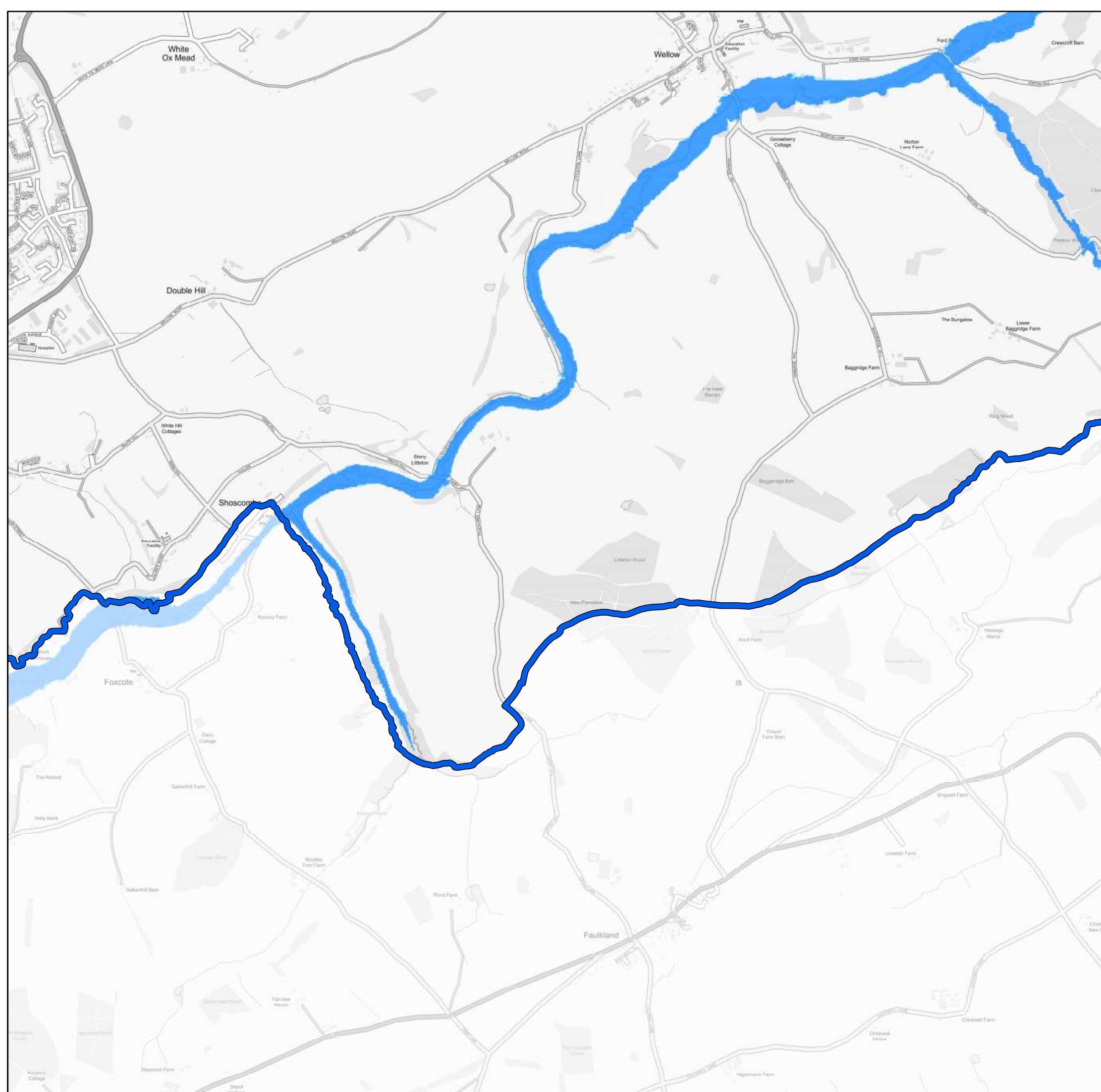
-  B&NES Boundary
-  Flood Zone 3b
-  Flood Zone 3a
-  Flood Zone 2



Contains Environment Agency information © Environment Agency and/or database right  
 Reproduced from Ordnance Survey mapping with the permission of Ordnance Survey  
 on behalf of the Controller of Her Majesty's Stationery Office. © Crown copyright. (2018)  
 Unauthorised reproduction infringes Crown copyright and may lead to prosecution or civil proceedings.  
 100024307.  
 This document is the property of Jeremy Benn Associates Ltd. It shall not be  
 reproduced in whole or in part, nor disclosed to a third party, without the permission of  
 Jeremy Benn Associates Ltd.





DATE DRAWN:  
22/08/2018





**Bath and North East Somerset Level 1 SFRA  
Appendix I.b - Flood Zones**

**Legend**

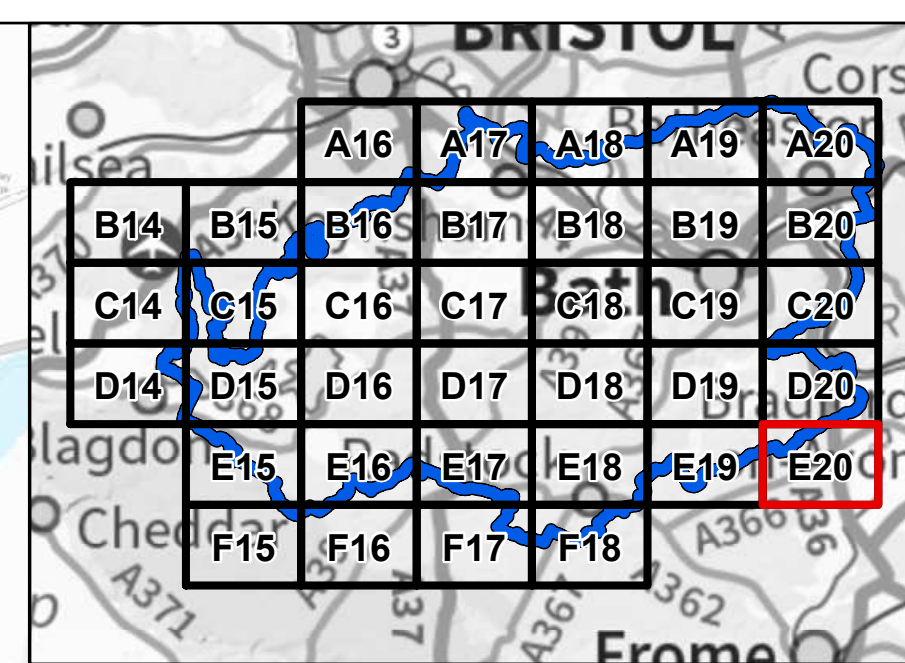
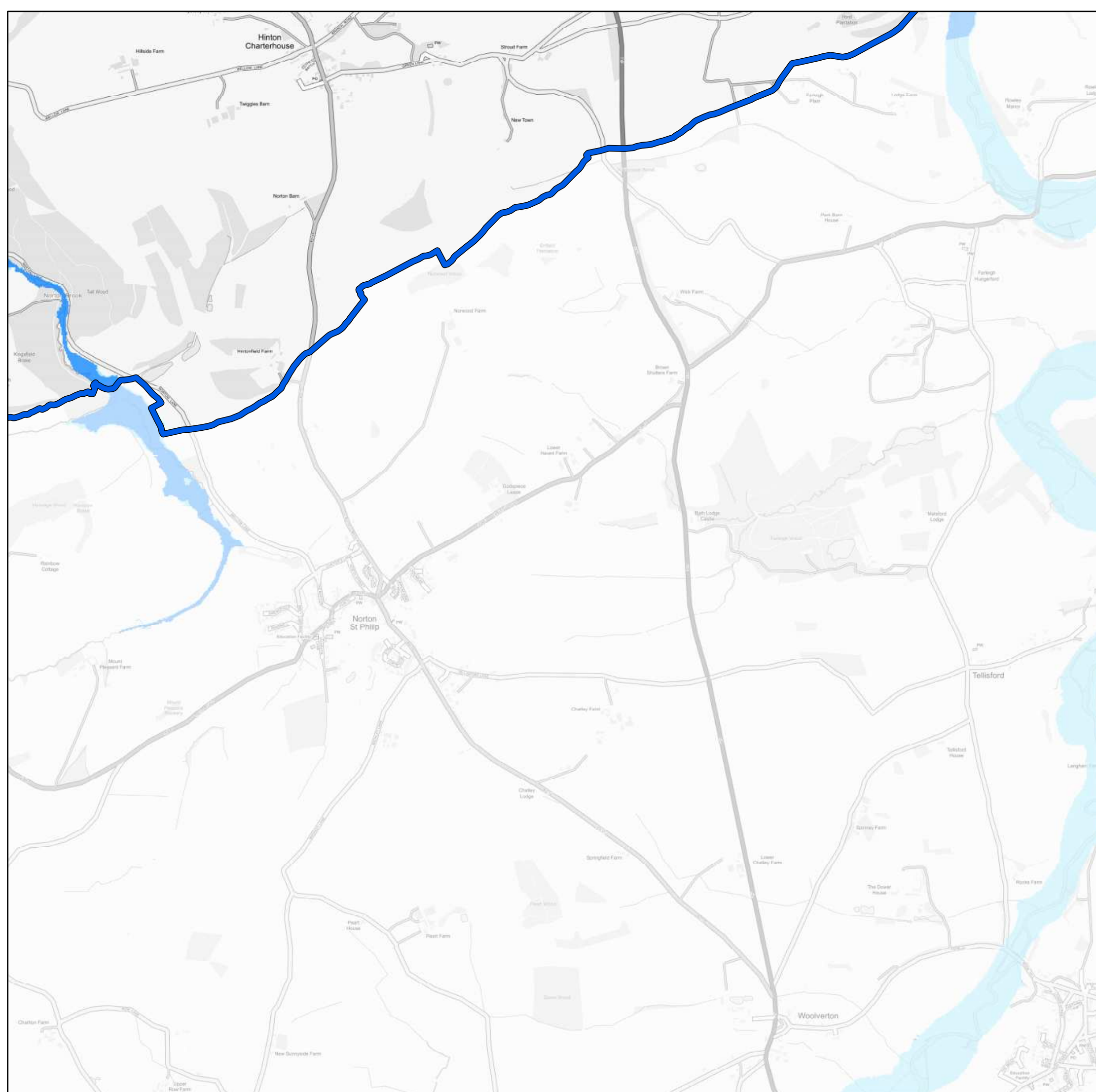
-  B&NES Boundary
-  Flood Zone 3b
-  Flood Zone 3a
-  Flood Zone 2



Contains Environment Agency information © Environment Agency and/or database right  
 Reproduced from Ordnance Survey mapping with the permission of Ordnance Survey  
 on behalf of the Controller of Her Majesty's Stationery Office. © Crown copyright. (2018)  
 Unauthorised reproduction infringes Crown copyright and may lead to prosecution or civil proceedings.  
 100024307.  
 This document is the property of Jeremy Benn Associates Ltd. It shall not be  
 reproduced in whole or in part, nor disclosed to a third party, without the permission of  
 Jeremy Benn Associates Ltd.





DATE DRAWN:  
22/08/2018





**Bath and North East Somerset Level 1 SFRA  
Appendix I.b - Flood Zones**

**Legend**

-  B&NES Boundary
-  Flood Zone 3b
-  Flood Zone 3a
-  Flood Zone 2

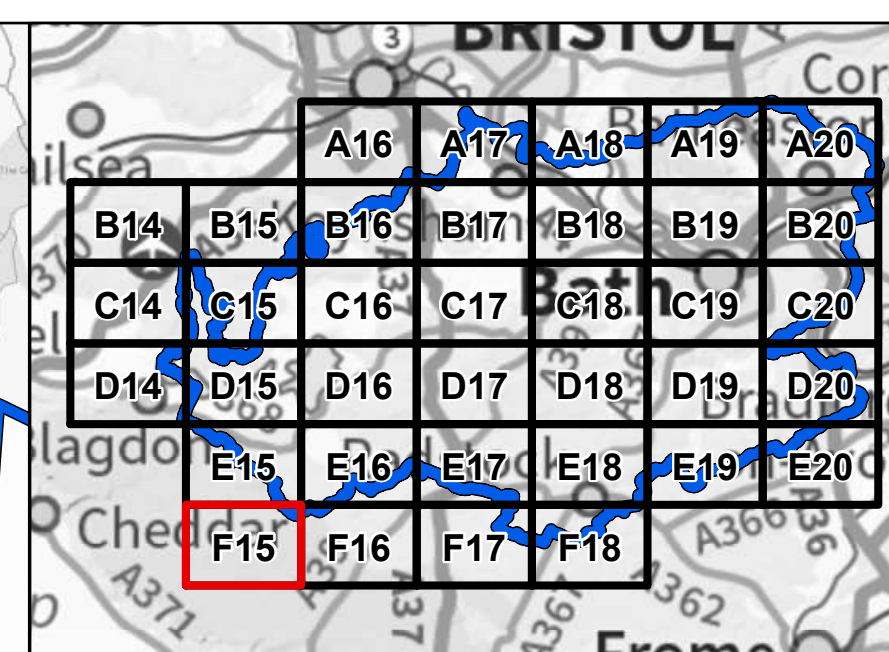
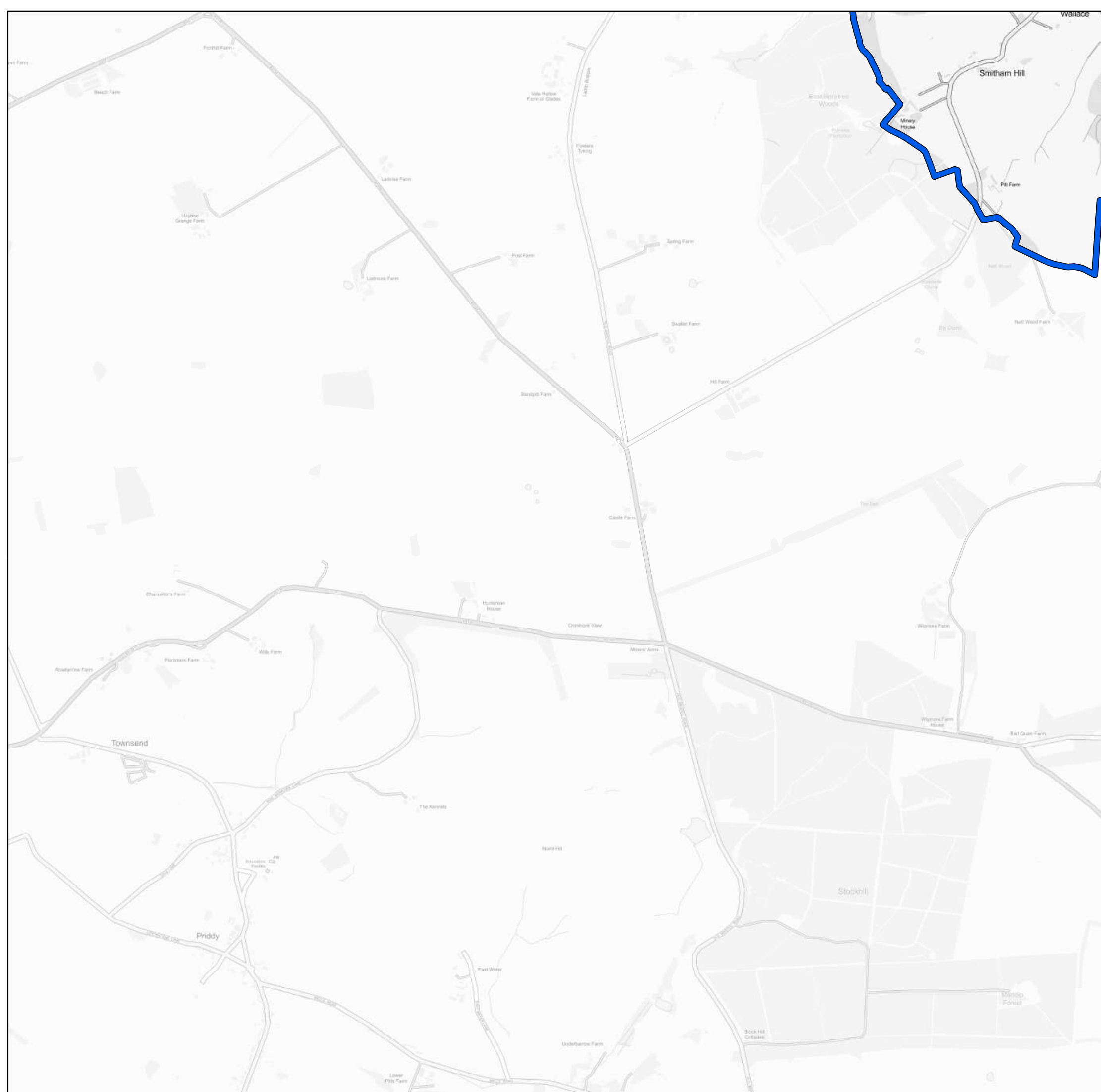


Contains Environment Agency information © Environment Agency and/or database right  
 Reproduced from Ordnance Survey mapping with the permission of Ordnance Survey  
 on behalf of the Controller of Her Majesty's Stationery Office. © Crown copyright. (2018)  
 Unauthorised reproduction infringes Crown copyright and may lead to prosecution or civil proceedings.  
 100024307.  
 This document is the property of Jeremy Benn Associates Ltd. It shall not be  
 reproduced in whole or in part, nor disclosed to a third party, without the permission of  
 Jeremy Benn Associates Ltd.

DATE DRAWN:  
22/08/2018











**Bath and North East Somerset Level 1 SFRA  
Appendix I.b - Flood Zones**

**Legend**

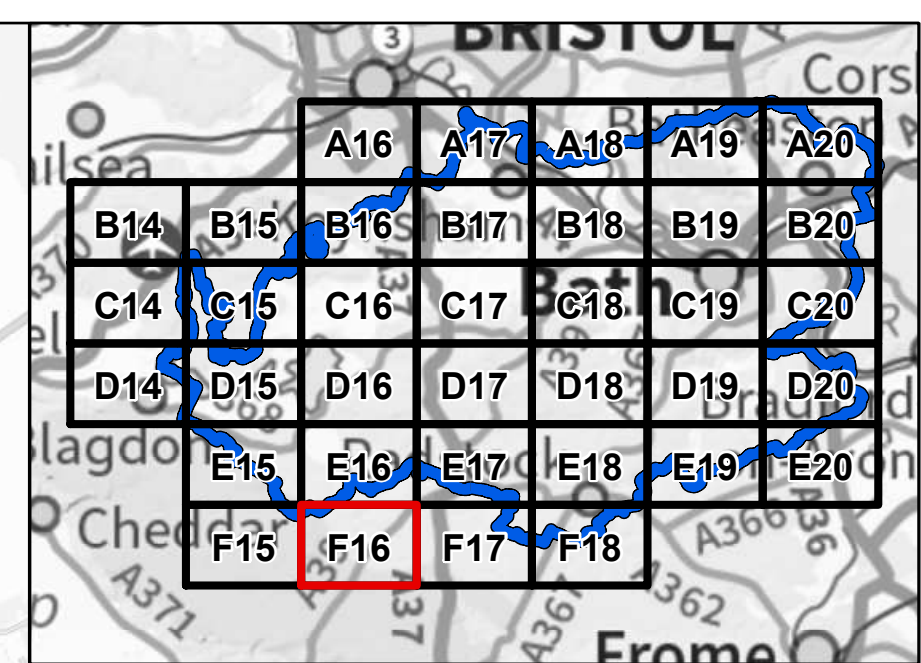
-  B&NES Boundary
-  Flood Zone 3b
-  Flood Zone 3a
-  Flood Zone 2



Contains Environment Agency information © Environment Agency and/or database right  
 Reproduced from Ordnance Survey mapping with the permission of Ordnance Survey  
 on behalf of the Controller of Her Majesty's Stationery Office. © Crown copyright. (2018)  
 Unauthorised reproduction infringes Crown copyright and may lead to prosecution or civil proceedings.  
 100024307.  
 This document is the property of Jeremy Benn Associates Ltd. It shall not be  
 reproduced in whole or in part, nor disclosed to a third party, without the permission of  
 Jeremy Benn Associates Ltd.





DATE DRAWN:  
22/08/2018





**Bath and North East Somerset Level 1 SFRA  
Appendix I.b - Flood Zones**

**Legend**

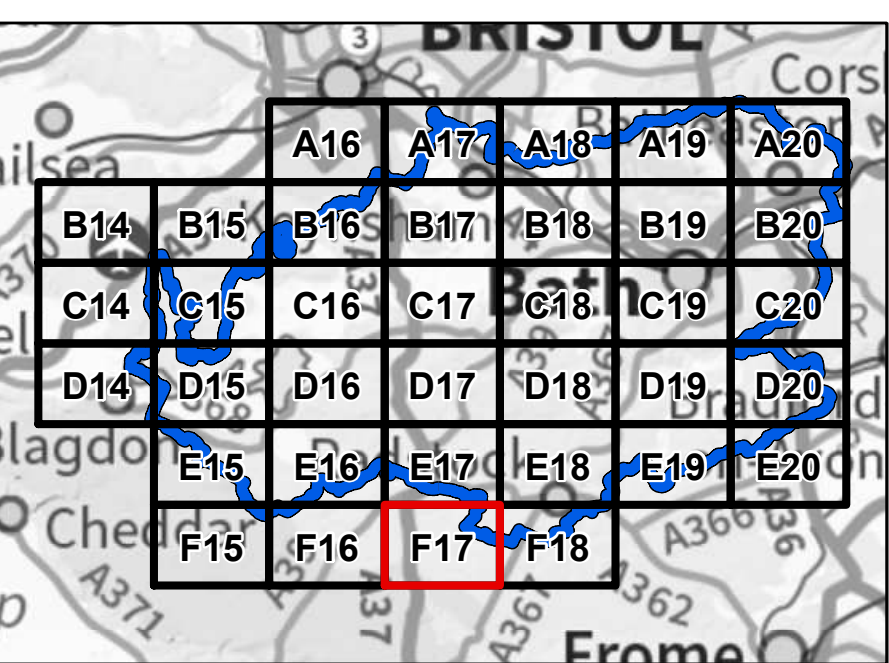
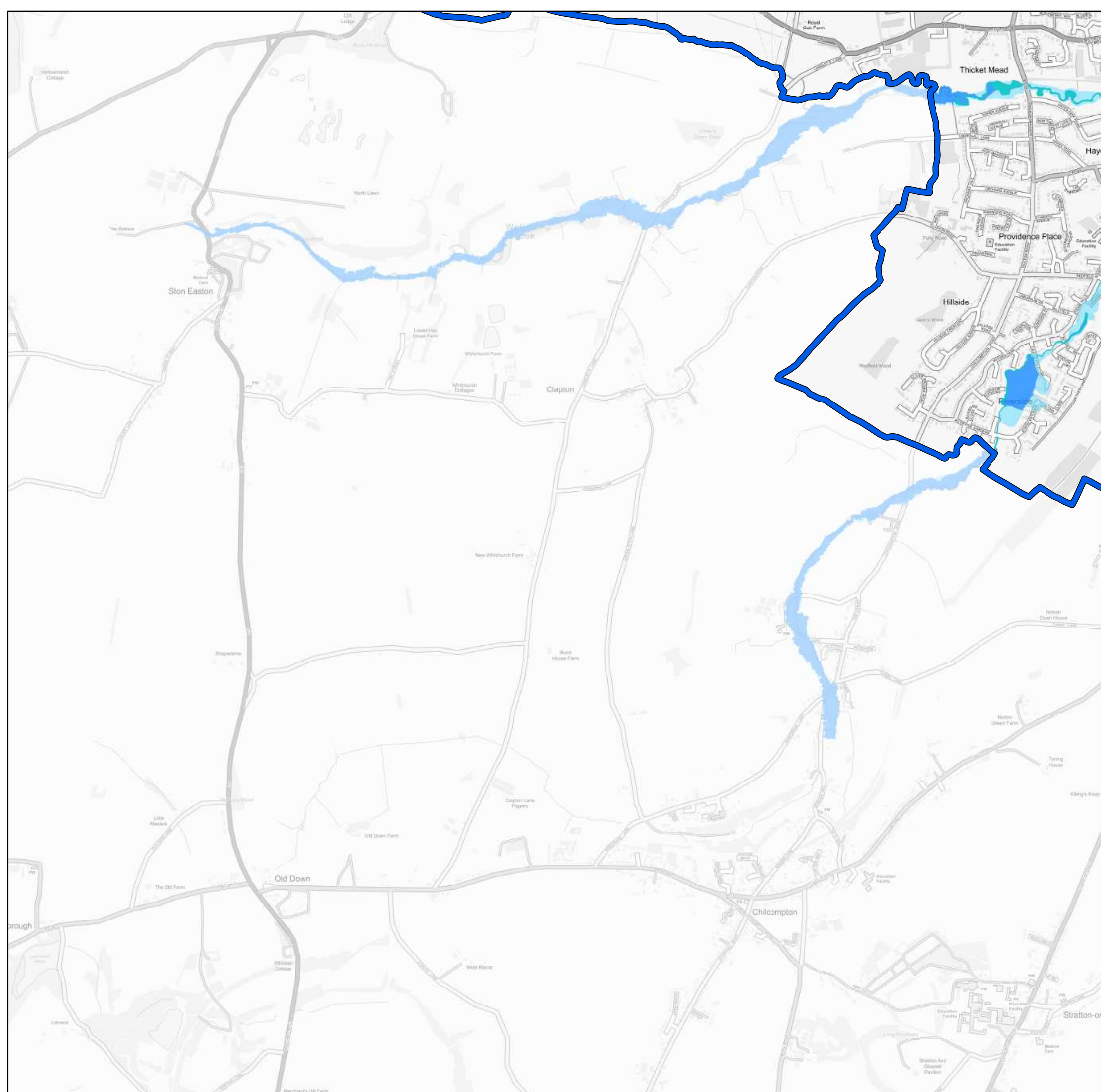
-  B&NES Boundary
-  Flood Zone 3b
-  Flood Zone 3a
-  Flood Zone 2



Contains Environment Agency information © Environment Agency and/or database right  
 Reproduced from Ordnance Survey mapping with the permission of Ordnance Survey  
 on behalf of the Controller of Her Majesty's Stationery Office. © Crown copyright. (2018)  
 Unauthorised reproduction infringes Crown copyright and may lead to prosecution or civil proceedings.  
 100024307.  
 This document is the property of Jeremy Benn Associates Ltd. It shall not be  
 reproduced in whole or in part, nor disclosed to a third party, without the permission of  
 Jeremy Benn Associates Ltd.





DATE DRAWN:  
22/08/2018





**Bath and North East Somerset Level 1 SFRA  
Appendix I.b - Flood Zones**

**Legend**

-  B&NES Boundary
-  Flood Zone 3b
-  Flood Zone 3a
-  Flood Zone 2

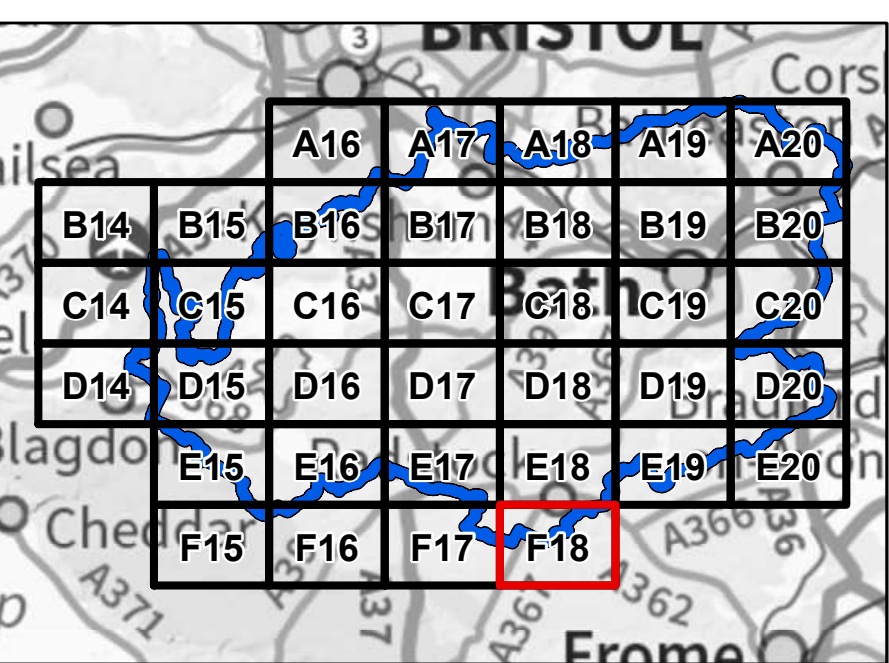
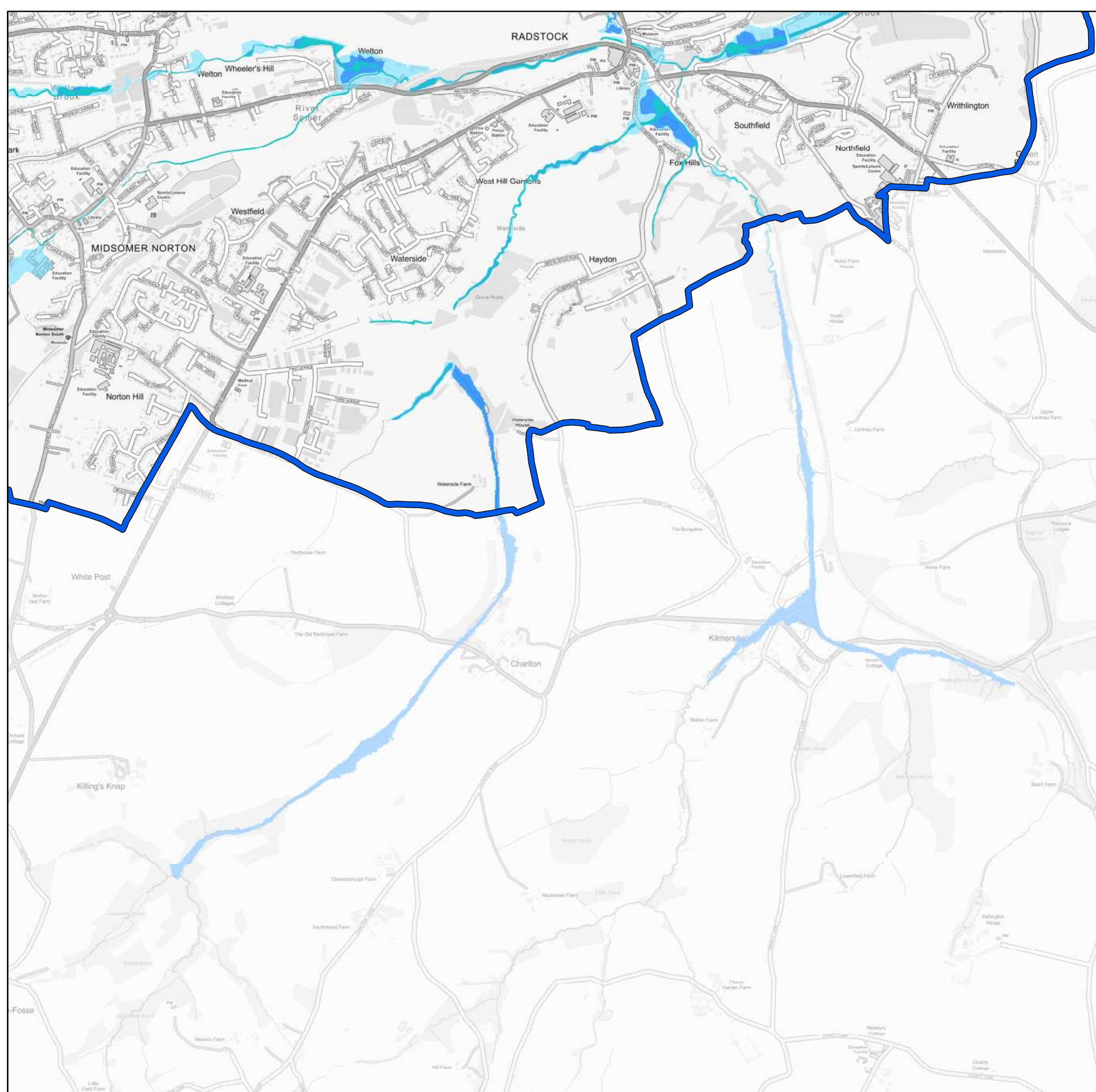


Contains Environment Agency information © Environment Agency and/or database right  
 Reproduced from Ordnance Survey mapping with the permission of Ordnance Survey  
 on behalf of the Controller of Her Majesty's Stationery Office. © Crown copyright. (2018)  
 Unauthorised reproduction infringes Crown copyright and may lead to prosecution or civil proceedings.  
 100024307.  
 This document is the property of Jeremy Benn Associates Ltd. It shall not be  
 reproduced in whole or in part, nor disclosed to a third party, without the permission of  
 Jeremy Benn Associates Ltd.

DATE DRAWN:  
22/08/2018





**Bath & North East  
Somerset Council**





**Bath and North East Somerset Level 1 SFRA  
Appendix I.b - Flood Zones**

**Legend**

-  B&NES Boundary
-  Flood Zone 3b
-  Flood Zone 3a
-  Flood Zone 2



Contains Environment Agency information © Environment Agency and/or database right  
 Reproduced from Ordnance Survey mapping with the permission of Ordnance Survey  
 on behalf of the Controller of Her Majesty's Stationery Office. © Crown copyright. (2018)  
 Unauthorised reproduction infringes Crown copyright and may lead to prosecution or civil proceedings.  
 100024307.  
 This document is the property of Jeremy Benn Associates Ltd. It shall not be  
 reproduced in whole or in part, nor disclosed to a third party, without the permission of  
 Jeremy Benn Associates Ltd.

DATE DRAWN:  
22/08/2018

