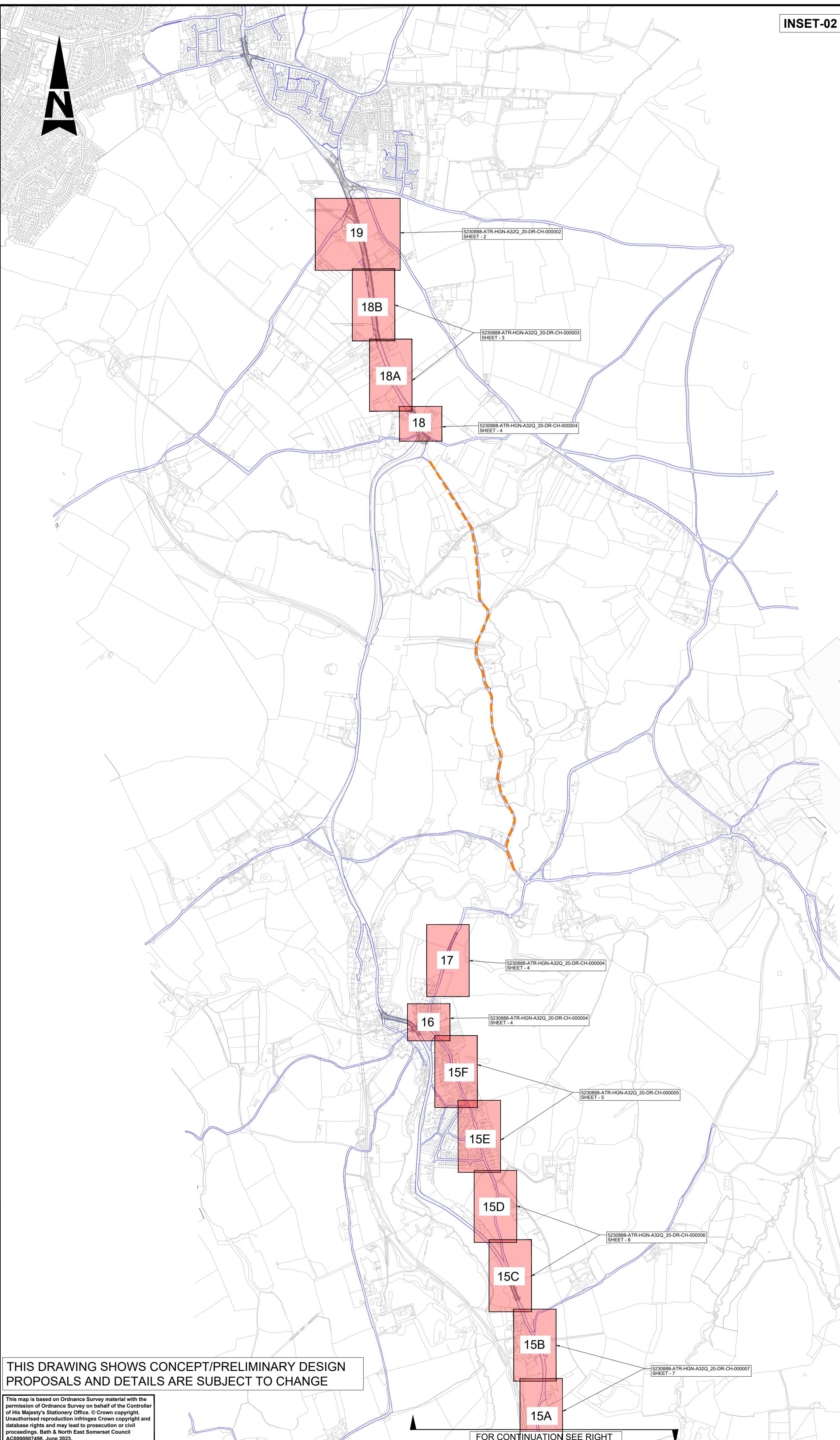


DO NOT SCALE

Millimetres

0 10 100

INSET-02



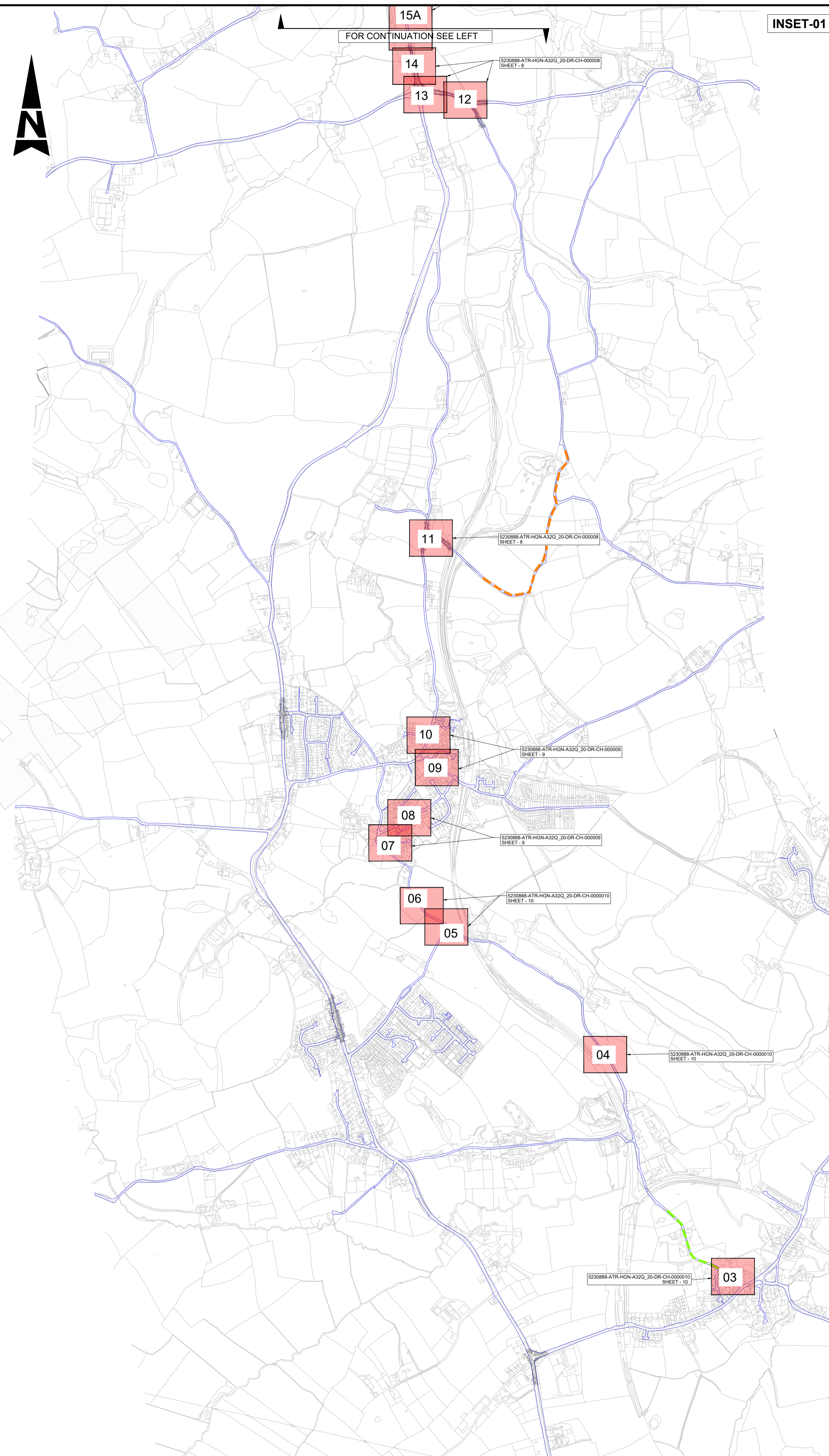
FOR CONTINUATION SEE RIGHT

THIS DRAWING SHOWS CONCEPT/PRELIMINARY DESIGN PROPOSALS AND DETAILS ARE SUBJECT TO CHANGE

This map is based on Ordnance Survey material with the permission of Ordnance Survey on behalf of the Controller of Her Majesty's Stationary Office. © Crown copyright. Unauthorised reproduction infringes Crown copyright and database rights and may lead to prosecution or civil proceedings. Bath & North East Somerset Council AC200007488, June 2023

Plotted: 30/01/2025 16:34:51 By: DASS2885

INSET-01



FOR CONTINUATION SEE LEFT

NOTES

- DO NOT SCALE FROM THIS DRAWING.
- ALL DIMENSIONS ARE IN METRES UNLESS OTHERWISE STATED.
- THIS DRAWING SHALL NOT BE USED FOR CONSTRUCTION PURPOSES.
- LIMITS OF WORK ARE APPROXIMATE AND ARE TO BE AGREED ON SITE WITH THE OVERSEEING ORGANISATION.
- HEALTH AND SAFETY: IT IS THE CONTRACTOR'S RESPONSIBILITY TO BE AWARE OF ALL STATUTORY UNDERTAKERS' PLANT THAT MAY BE LOCATED WITHIN THE SITE.
- PROPOSED TRAFFIC SIGNS AND ROAD MARKINGS TYPE/COLOURS AND DIMENSIONS SHALL BE IN ACCORDANCE WITH TSRGD 2016 AND SUBSEQUENT AMENDMENTS.
- LIGHTING AND TRAFFIC SIGNAL (IF ANY) PROPOSAL TO BE FINALISED AT DETAILED DESIGN STAGE.
- PASSING PLACES AND TRAFFIC CALMING WILL BE DESIGNED AT DETAILED DESIGN STAGE

KEY

- EXISTING HIGHWAY BOUNDARY
- PROPOSED TRAFFIC CALMING
- PROPOSED PASSING PLACES

SAFETY, HEALTH AND ENVIRONMENTAL INFORMATION

In addition to the hazards/risks normally associated with the types of work detailed on this drawing, note the following significant residual risks (Reference shall also be made to the design hazard log).

Construction
Presence of live traffic & live utilities.
Presence of soil contamination, asbestos, tar and breaking of concrete not known
Maintenance / Cleaning
None
Use
None
Decommissioning / Demolition
None

Description						
Status	Revision	Drawn	Checked	Reviewed	Authorised	Issue Date
Description						
Status	Revision	Drawn	Checked	Reviewed	Authorised	Issue Date
Description						
Status	Revision	Drawn	Checked	Reviewed	Authorised	Issue Date
Description						
Status	Revision	Drawn	Checked	Reviewed	Authorised	Issue Date

For Public Consultation						
Status	Revision	Drawn	Checked	Reviewed	Authorised	Issue Date
S2	P01	---	---	---	---	30/01/2025
Drawing Suitability	FOR INFORMATION					Status
						S2

AtkinsRéalis Aztec West
500 Park Avenue
Almondsbury
Bristol
BS32 4RZ
Tel: +44 (0)1454 662000
+44 (0)1454 663333
www.atkinsrealis.com

Copyright © AtkinsRéalis (2025)

Client
Bath & North East Somerset Council
Improving People's Lives

Project Title
Somerset Valley Links FBC

Drawing Title
**GENERAL ARRANGEMENT
A37 QUIET ROUTE
SHEET 1 OF 10**

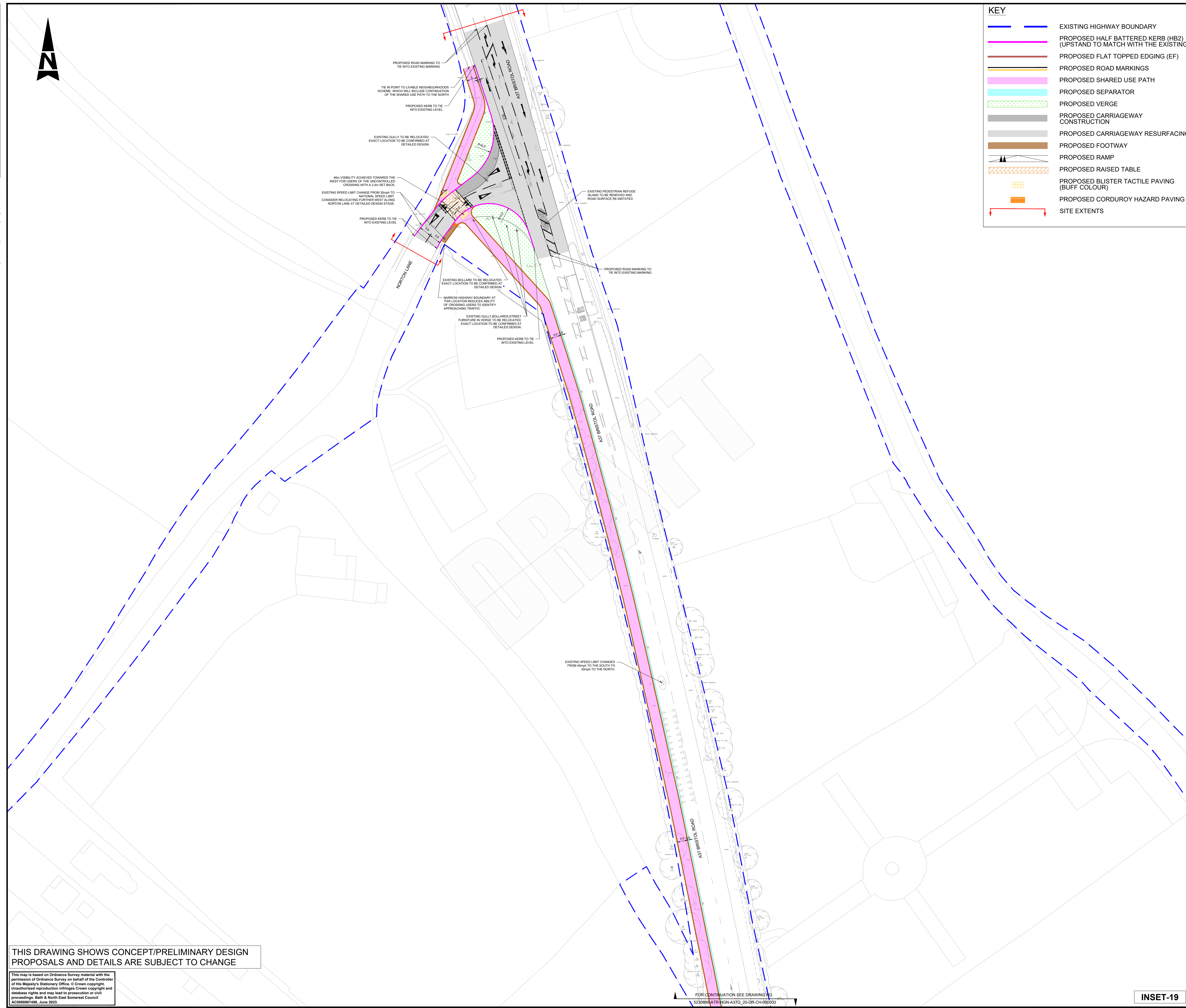
Drawing Number	Project	Originator	Volume
5230888	- ATR	- HGN	-
A37Q_20		- DR	- CH - 000001
Location	Type	Role	Number
Original Size: A1	Scale: 1:10000	Project Ref. No: 5230888	Sheet: 1 of 10 Rev: P01

DO NOT SCALE

Millimetres

0 10

100



KEY

- EXISTING HIGHWAY BOUNDARY
- PROPOSED HALF BATTERED KERB (HB2) (UPSTAND TO MATCH WITH THE EXISTING)
- PROPOSED FLAT TOPPED EDGING (EF)
- PROPOSED ROAD MARKINGS
- PROPOSED SHARED USE PATH
- PROPOSED SEPARATOR
- PROPOSED VERGE
- PROPOSED CARRIAGEWAY CONSTRUCTION
- PROPOSED CARRIAGEWAY RESURFACING
- PROPOSED FOOTWAY
- PROPOSED RAMP
- PROPOSED RAISED TABLE
- PROPOSED BLISTER TACTILE PAVING (BUFF COLOUR)
- PROPOSED CORDUROY HAZARD PAVING
- SITE EXTENTS

- NOTES**
1. DO NOT SCALE FROM THIS DRAWING.
 2. ALL DIMENSIONS ARE IN METRES UNLESS OTHERWISE STATED.
 3. THIS DRAWING SHALL NOT BE USED FOR CONSTRUCTION PURPOSES.
 4. LIMITS OF WORK ARE APPROXIMATE AND ARE TO BE AGREED ON SITE WITH THE OVERSEEING ORGANISATION.
 5. HEALTH AND SAFETY: IT IS THE CONTRACTOR'S RESPONSIBILITY TO BE AWARE OF ALL STATUTORY UNDERTAKERS' PLANT THAT MAY BE LOCATED WITHIN THE SITE.
 6. PROPOSED TRAFFIC SIGNS AND ROAD MARKINGS TYPE/COLOURS AND DIMENSIONS SHALL BE IN ACCORDANCE WITH TSRGD 2016 AND SUBSEQUENT AMENDMENTS.
 7. LIGHTING AND TRAFFIC SIGNAL (IF ANY) PROPOSAL TO BE FINALISED AT DETAILED DESIGN STAGE.
 8. DUE TO MISSING TOPOGRAPHICAL SURVEY, EXISTING CARRIAGEWAY WIDTH AND FOOTWAY WIDTH ARE UNKNOWN AT PRESENT. EVALUATION IS REQUIRED ONCE TOPOGRAPHICAL SURVEY IS AVAILABLE AND DESIGN AMENDMENTS MAY BE REQUIRED.

SAFETY, HEALTH AND ENVIRONMENTAL INFORMATION

In addition to the hazards/risks normally associated with the types of work detailed on this drawing, note the following significant residual risks (Reference shall also be made to the design hazard log).

Construction	Presence of live traffic & live utilities. Presence of soil contamination, asbestos, tar and breaking of concrete not known.
Maintenance / Cleaning	None
Use	None
Decommissioning / Demolition	None

Description	Status	Revision	Drawn	Checked	Reviewed	Authorised	Issue Date

Description							
For Public Consultation							
Status	Revision	Drawn	Checked	Reviewed	Authorised	Issue Date	
S2	P01	---	---	---	---	30/01/2025	
Drawing Suitability							Status
FOR INFORMATION							S2

AtkinsRéalis
 Aztec West
 500 Park Avenue
 Almondsbury
 Bristol
 BS32 4RZ
 Tel: +44 (0)1454 662000
 +44 (0)1454 663333
 www.atkinsrealis.com

Copyright © AtkinsRéalis (2025)

Bath & North East Somerset Council
 Improving People's Lives

Client
Somer Valley Links FBC

Drawing Title
**GENERAL ARRANGEMENT
 A37 QUIET ROUTE
 SHEET 2 OF 10**

Drawing Number	Project	Originator	Volume
5230888	- ATR	- HGN	-
Location		Type	Role
A37Q_20		DR - CH	000002
Original Size	Scale	Project Ref. No.	Sheet
A1	1:500	5230888	2 of 10
			Rev.
			P01

THIS DRAWING SHOWS CONCEPT/PRELIMINARY DESIGN PROPOSALS AND DETAILS ARE SUBJECT TO CHANGE

This map is based on Ordnance Survey material with the permission of Ordnance Survey on behalf of the Controller of Her Majesty's Stationary Office. © Crown copyright. Unauthorised reproduction infringes Crown copyright and database rights and may lead to prosecution or civil proceedings. Bath & North East Somerset Council AC2000807488, June 2023

FOR CONTINUATION SEE DRAWING NO. 5230888 ATR HGN A37Q_20-DR-CH-000003

INSET-19

DO NOT SCALE

Millimetres

0 10 100

FOR CONTINUATION SEE DRAWING NO. 5230888-ATR-HGN-A37Q_20-DR-CH-000002

FOR CONTINUATION SEE LEFT

FOR CONTINUATION SEE LEFT

FOR CONTINUATION SEE DRAWING NO. 5230888-ATR-HGN-A37Q_20-DR-CH-000004

FOR CONTINUATION SEE RIGHT

INSET-18A

INSET-18B

THIS DRAWING SHOWS CONCEPT/PRELIMINARY DESIGN PROPOSALS AND DETAILS ARE SUBJECT TO CHANGE

This map is based on Ordnance Survey material with the permission of Ordnance Survey on behalf of the Controller of His Majesty's Stationary Office. © Crown copyright. Unauthorised reproduction infringes Crown copyright and database rights and may lead to prosecution or civil proceedings. Bath & North East Somerset Council AC2000807488, June 2023.



KEY

- EXISTING HIGHWAY BOUNDARY
- PROPOSED HALF BATTERED KERB (HB2) (UPSTAND TO MATCH WITH THE EXISTING)
- PROPOSED TRANSITION KERB BETWEEN HB2 & BN
- PROPOSED BULLNOSE KERB (BN) (UPSTAND 0-8mm)
- PROPOSED FLAT TOPPED EDGING (EF)
- PROPOSED ROAD MARKINGS
- PROPOSED SHARED USE PATH
- PROPOSED SEPARATOR
- PROPOSED CARRIAGEWAY RESURFACING
- PROPOSED VEGETATION CLEARANCE
- PROPOSED WAITING AREA
- PROPOSED BLISTER TACTILE PAVING (RED COLOUR)
- PROPOSED CORDUROU HAZARD PAVING
- VISIBILITY SPLAY (FOR 40mph SPEED LIMIT, 120m SSD)
- BUS STOP FLAG

- NOTES**
- DO NOT SCALE FROM THIS DRAWING.
 - ALL DIMENSIONS ARE IN METRES UNLESS OTHERWISE STATED.
 - THIS DRAWING SHALL NOT BE USED FOR CONSTRUCTION PURPOSES.
 - LIMITS OF WORK ARE APPROXIMATE AND ARE TO BE AGREED ON SITE WITH THE OVERSEEING ORGANISATION.
 - HEALTH AND SAFETY: IT IS THE CONTRACTOR'S RESPONSIBILITY TO BE AWARE OF ALL STATUTORY UNDERTAKERS' PLANT THAT MAY BE LOCATED WITHIN THE SITE.
 - PROPOSED TRAFFIC SIGNS AND ROAD MARKINGS TYPE/COLOURS AND DIMENSIONS SHALL BE IN ACCORDANCE WITH TSRGD 2016 AND SUBSEQUENT AMENDMENTS.
 - LIGHTING AND TRAFFIC SIGNAL (IF ANY) PROPOSAL TO BE FINALISED AT DETAILED DESIGN STAGE.
 - DUE TO MISSING TOPOGRAPHICAL SURVEY, EXISTING CARRIAGEWAY WIDTH AND FOOTWAY WIDTH ARE UNKNOWN AT PRESENT. EVALUATION IS REQUIRED ONCE TOPOGRAPHICAL SURVEY IS AVAILABLE AND DESIGN AMENDMENTS MAY BE REQUIRED.
 - PROPOSED CONTROLLED CROSSING LOCATION HAS BEEN DEVELOPED WITHOUT TOPOGRAPHICAL SURVEY. HENCE, LOCATIONS OF DROPPED KERBS FOR PROPERTY ACCESSES CANNOT BE ACCURATELY CONFIRMED. LOCATION TO BE REVIEWED AND POSSIBLY REFINED AFTER TOPOGRAPHICAL SURVEY IS RECEIVED.

SAFETY, HEALTH AND ENVIRONMENTAL INFORMATION

In addition to the hazards/risks normally associated with the types of work detailed on this drawing, note the following significant residual risks (Reference shall also be made to the design hazard log).

Construction	Presence of live traffic & live utilities. Presence of soil contamination, asbestos, tar and breaking of concrete not known.
Maintenance / Cleaning	None
Use	None
Decommissioning / Demolition	None

Description	Status	Revision	Drawn	Checked	Reviewed	Authorised	Issue Date

For Public Consultation							Issue Date
Status	Revision	Drawn	Checked	Reviewed	Authorised		
S2	P01	---	---	---	---	---	30/01/2025

FOR INFORMATION S2

AtkinsRéalis Aztec West
500 Park Avenue
Almondsbury
Bristol
BS32 4RZ
Tel: +44 (0)1454 662000
+44 (0)1454 663333
www.atkinsrealis.com

Copyright © AtkinsRéalis (2025)

Bath & North East Somerset Council

Improving People's Lives

Client: Somer Valley Links FBC

Project Title: **GENERAL ARRANGEMENT A37 QUIET ROUTE SHEET 3 OF 10**

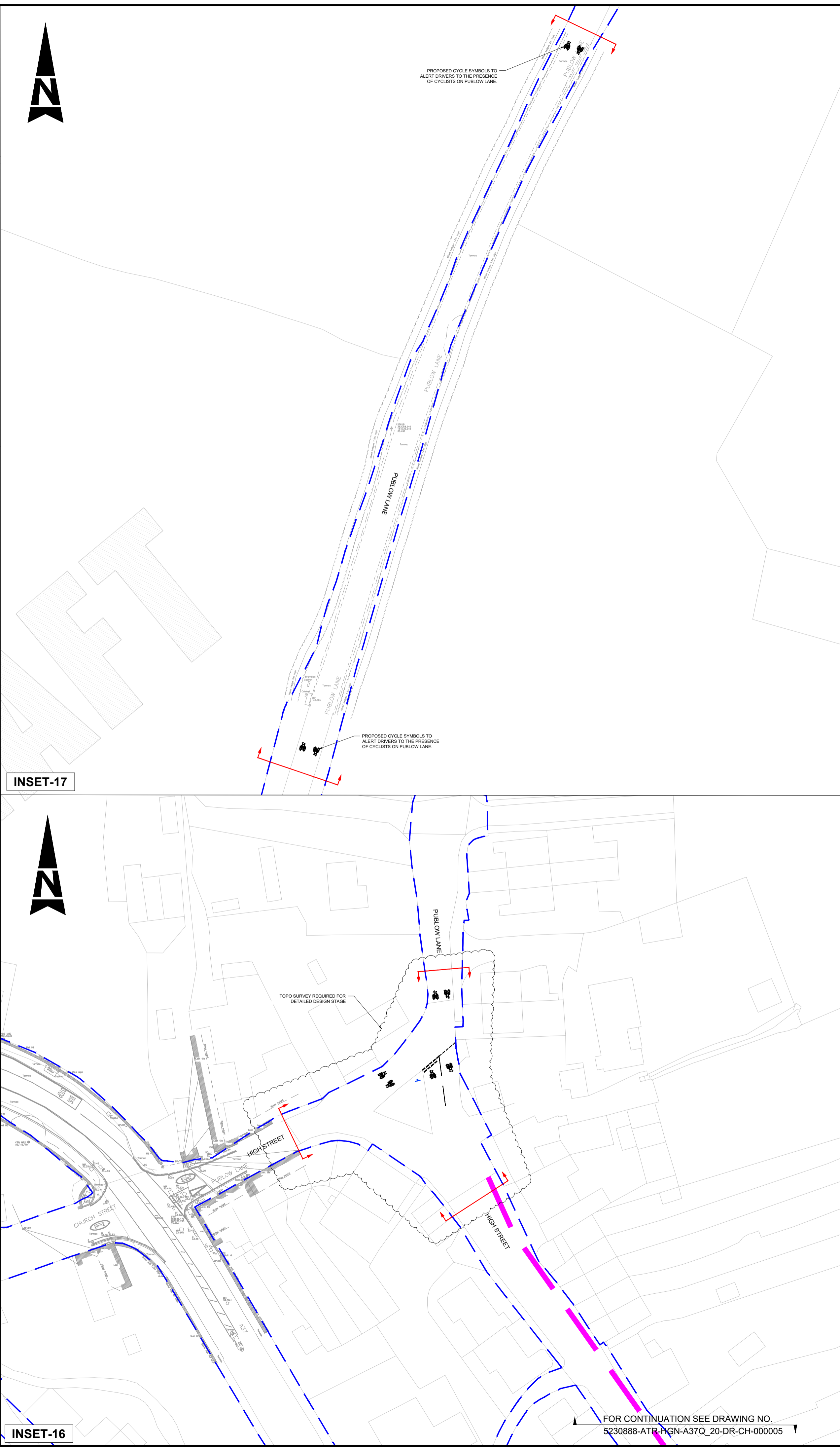
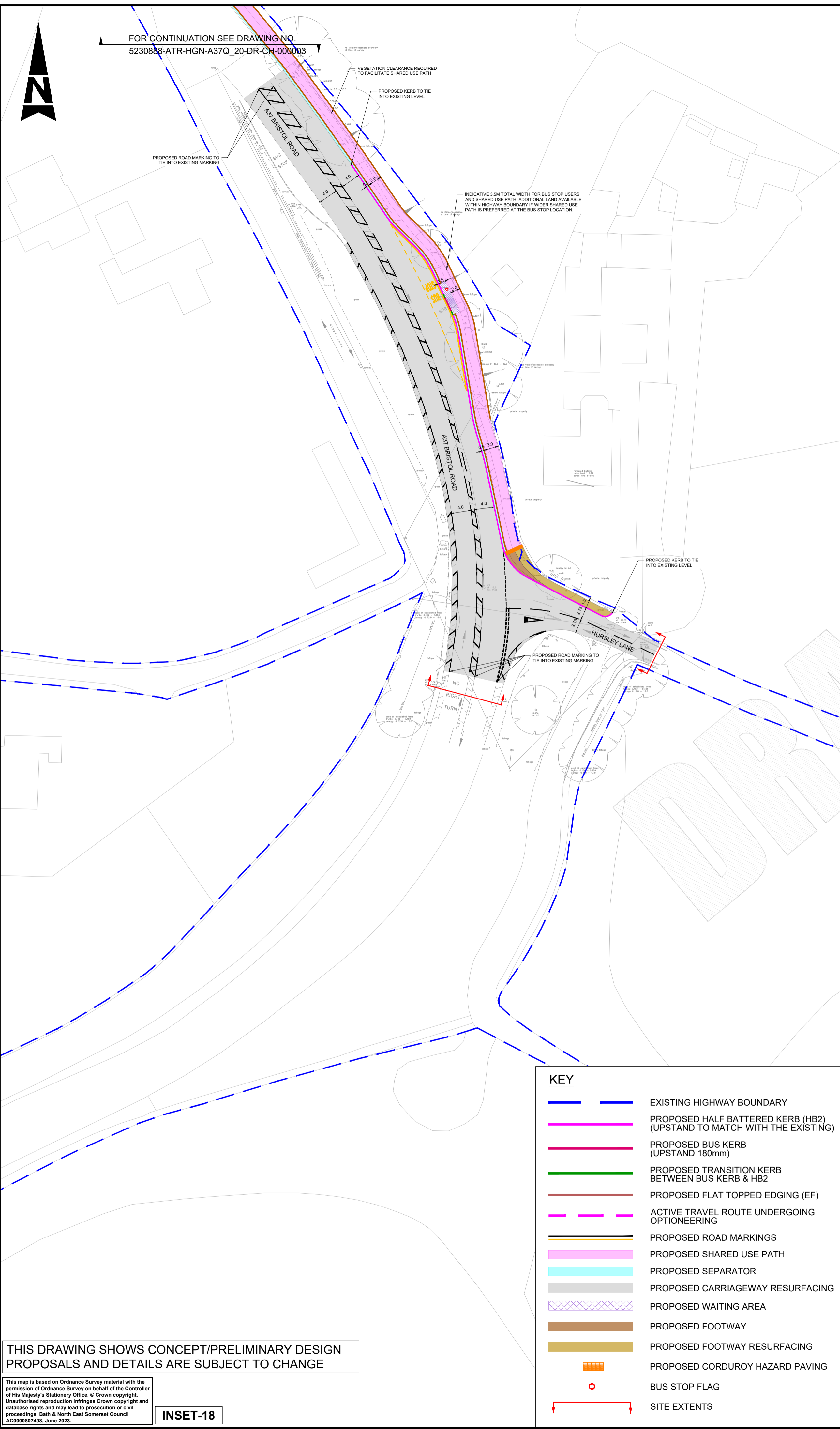
Drawing Number	Originator	Volume
5230888	ATR	HGN
A37Q_20	DR	CH - 000003
Location	Type	Role
Original Size: A1	Scale: 1:500	Project Ref. No: 5230888
		Sheet: 3 of 10
		Rev: P01

DO NOT SCALE

Millimetres

0 10

Plotted: 30/01/2025 15:57:40 By: DASS2885



NOTES

- DO NOT SCALE FROM THIS DRAWING.
- ALL DIMENSIONS ARE IN METRES UNLESS OTHERWISE STATED.
- THIS DRAWING SHALL NOT BE USED FOR CONSTRUCTION PURPOSES.
- LIMITS OF WORK ARE APPROXIMATE AND ARE TO BE AGREED ON SITE WITH THE OVERSEEING ORGANISATION.
- HEALTH AND SAFETY:
IT IS THE CONTRACTOR'S RESPONSIBILITY TO BE AWARE OF ALL STATUTORY UNDERTAKERS' PLANT THAT MAY BE LOCATED WITHIN THE SITE.
- PROPOSED TRAFFIC SIGNS AND ROAD MARKINGS TYPE/COLOURS AND DIMENSIONS SHALL BE IN ACCORDANCE WITH TSRGD 2016 AND SUBSEQUENT AMENDMENTS.
- LIGHTING AND TRAFFIC SIGNAL (IF ANY) PROPOSAL TO BE FINALISED AT DETAILED DESIGN STAGE.
- DUE TO MISSING TOPOGRAPHICAL SURVEY, CARRIAGEWAY WIDTH, FOOTWAY WIDTH AND PARKING PROVISION WIDTH ARE UNKNOWN AT PRESENT. EVALUATION IS REQUIRED ONCE TOPOGRAPHICAL SURVEY IS REQUIRED TO CONFIRM WHETHER PARKING PROVISION CAN BE RETAINED.
- THE ACTIVE TRAVEL ROUTE IN THE AREA IS CURRENTLY UNDERGOING OPTIONEERING.

SAFETY, HEALTH AND ENVIRONMENTAL INFORMATION

In addition to the hazards/risks normally associated with the types of work detailed on this drawing, note the following significant residual risks (Reference shall also be made to the design hazard log).

Construction	Presence of live traffic & live utilities. Presence of soil contamination, asbestos, tar and breaking of concrete not known.
Maintenance / Cleaning	None
Use	None
Decommissioning / Demolition	None

Description	Status	Revision	Drawn	Checked	Reviewed	Authorised	Issue Date
For Public Consultation	S2	P01	---	---	---	---	30/01/2025

Drawing Suitability: **FOR INFORMATION** Status: **S2**

AtkinsRéalis Aztec West
500 Park Avenue
Almondsbury
Bristol
BS32 4RZ
Tel: +44 (0)1454 662000
+44 (0)1454 663333
www.atkinsrealis.com

Copyright © AtkinsRéalis (2025)

Client: **Bath & North East Somerset Council**
Improving People's Lives

Project Title: **Somer Valley Links FBC**

Drawing Title: **GENERAL ARRANGEMENT
A37 QUIET ROUTE
SHEET 4 OF 10**

Drawing Number	Project	Originator	Volume
5230888	A37Q_20	ATR - HGN	-
Location	Type	Role	Number

Original Size: **A1** Scale: 1:500 Project Ref. No: 5230888 Sheet: 4 of 10 Rev: **P01**

THIS DRAWING SHOWS CONCEPT/PRELIMINARY DESIGN PROPOSALS AND DETAILS ARE SUBJECT TO CHANGE

This map is based on Ordnance Survey material with the permission of Ordnance Survey on behalf of the Controller of Her Majesty's Stationary Office. © Crown copyright. Unauthorised reproduction infringes Crown copyright and database rights and may lead to prosecution or civil proceedings. Bath & North East Somerset Council AC200807488, June 2023

INSET-18

INSET-16

INSET-17

FOR CONTINUATION SEE DRAWING NO. 5230888-ATR-HGN-A37Q_20-DR-CH-000005

DO NOT SCALE

Millimetres

0 10 100



- NOTES**
- DO NOT SCALE FROM THIS DRAWING.
 - ALL DIMENSIONS ARE IN METRES UNLESS OTHERWISE STATED.
 - THIS DRAWING SHALL NOT BE USED FOR CONSTRUCTION PURPOSES.
 - LIMITS OF WORK ARE APPROXIMATE AND ARE TO BE AGREED ON SITE WITH THE OVERSEEING ORGANISATION.
 - HEALTH AND SAFETY:
IT IS THE CONTRACTOR'S RESPONSIBILITY TO BE AWARE OF ALL STATUTORY UNDERTAKERS' PLANT THAT MAY BE LOCATED WITHIN THE SITE.
 - PROPOSED TRAFFIC SIGNS AND ROAD MARKINGS TYPE/COLOURS AND DIMENSIONS SHALL BE IN ACCORDANCE WITH TSRGD 2016 AND SUBSEQUENT AMENDMENTS.
 - LIGHTING AND TRAFFIC SIGNAL (IF ANY) PROPOSAL TO BE FINALISED AT DETAILED DESIGN STAGE.
 - DUE TO MISSING TOPOGRAPHICAL SURVEY, CARRIAGEWAY WIDTH, FOOTWAY WIDTH AND PARKING PROVISION WIDTH ARE UNKNOWN AT PRESENT. EVALUATION IS REQUIRED ONCE TOPOGRAPHICAL SURVEY IS REQUIRED TO CONFIRM WHETHER PARKING PROVISION CAN BE RETAINED.
 - THE ACTIVE TRAVEL ROUTE IN THE AREA IS CURRENTLY UNDERGOING OPTIONEERING.

KEY

	EXISTING HIGHWAY BOUNDARY
	ACTIVE TRAVEL ROUTE UNDERGOING OPTIONEERING

SAFETY, HEALTH AND ENVIRONMENTAL INFORMATION

In addition to the hazards/risks normally associated with the types of work detailed on this drawing, note the following significant residual risks (Reference shall also be made to the design hazard log).

Construction	Presence of live traffic & live utilities. Presence of soil contamination, asbestos, tar and breaking of concrete not known.
Maintenance / Cleaning	None
Use	None
Decommissioning / Demolition	None

Description	Status	Revision	Drawn	Checked	Reviewed	Authorised	Issue Date

For Public Consultation							Issue Date
Status	Revision	Drawn	Checked	Reviewed	Authorised		
S2	P01	---	---	---	---		30/01/2025

Drawing Suitability	FOR INFORMATION	Status	S2
Aztec West 500 Park Avenue Almondsbury Bristol BS32 4RZ Tel: +44 (0)1454 662000 +44 (0)1454 663333 www.atkinsrealis.com			
Copyright © AtkinsRéalis (2025)			

Bath & North Somerset Council

Improving People's Lives

Client
Somerset Valley Links FBC

Drawing Title
**GENERAL ARRANGEMENT
A37 QUIET ROUTE
SHEET 5 OF 10**

Drawing Number	Project	Originator	Volume
5230888	- ATR	- HGN	-
A37Q_20		- DR - CH - 000005	
Location	Type	Role	Number
Original Size: A1	Scale: 1:500	Project Ref. No: 5230888	Sheet: 5 of 10 Rev: P01

THIS DRAWING SHOWS CONCEPT/PRELIMINARY DESIGN PROPOSALS AND DETAILS ARE SUBJECT TO CHANGE

This map is based on Ordnance Survey material with the permission of Ordnance Survey on behalf of the Controller of the Major's Stationery Office. © Crown copyright. Unauthorised reproduction infringes Crown copyright and database rights and may lead to prosecution or civil proceedings. Bath & North East Somerset Council AC2000807488, June 2023

INSET-15F

INSET-15E

FOR CONTINUATION SEE DRAWING NO. 5230888-ATR-HGN-A37Q_20-DR-CH-000006

DO NOT SCALE

Millimetres

0 10 100

Plotted: 30/01/2025 16:11:39 By: DASS2885



FOR CONTINUATION SEE DRAWING NO. 5230888-ATR-HGN-A37Q_20-DR-CH-000005



FOR CONTINUATION SEE LEFT

FOR CONTINUATION SEE DRAWING NO. 5230888-ATR-HGN-A37Q_20-DR-CH-000007

FOR CONTINUATION SEE RIGHT

INSET-15D

INSET-15C

NOTES

- DO NOT SCALE FROM THIS DRAWING.
- ALL DIMENSIONS ARE IN METRES UNLESS OTHERWISE STATED.
- THIS DRAWING SHALL NOT BE USED FOR CONSTRUCTION PURPOSES.
- LIMITS OF WORK ARE APPROXIMATE AND ARE TO BE AGREED ON SITE WITH THE OVERSEEING ORGANISATION.
- HEALTH AND SAFETY:
IT IS THE CONTRACTOR'S RESPONSIBILITY TO BE AWARE OF ALL STATUTORY UNDERTAKERS' PLANT THAT MAY BE LOCATED WITHIN THE SITE.
- PROPOSED TRAFFIC SIGNS AND ROAD MARKINGS TYPE/COLOURS AND DIMENSIONS SHALL BE IN ACCORDANCE WITH TSRGD 2016 AND SUBSEQUENT AMENDMENTS.
- LIGHTING AND TRAFFIC SIGNAL (IF ANY) PROPOSAL TO BE FINALISED AT DETAILED DESIGN STAGE.
- DUE TO MISSING TOPOGRAPHICAL SURVEY, CARRIAGEWAY WIDTH, FOOTWAY WIDTH AND PARKING PROVISION WIDTH ARE UNKNOWN AT PRESENT. EVALUATION IS REQUIRED ONCE TOPOGRAPHICAL SURVEY IS REQUIRED TO CONFIRM WHETHER PARKING PROVISION CAN BE RETAINED.
- THE ACTIVE TRAVEL ROUTE IN THE AREA IS CURRENTLY UNDERGOING OPTIONEERING.

KEY

- EXISTING HIGHWAY BOUNDARY
- ACTIVE TRAVEL ROUTE UNDERGOING OPTIONEERING

SAFETY, HEALTH AND ENVIRONMENTAL INFORMATION

In addition to the hazards/risks normally associated with the types of work detailed on this drawing, note the following significant residual risks (Reference shall also be made to the design hazard log).

Construction
Presence of live traffic & live utilities.
Presence of soil contamination, asbestos, tar and breaking of concrete not known
Maintenance / Cleaning
None
Use
None
Decommissioning / Demolition
None

Description						
Status	Revision	Drawn	Checked	Reviewed	Authorised	Issue Date
Description						
Status	Revision	Drawn	Checked	Reviewed	Authorised	Issue Date
Description						
Status	Revision	Drawn	Checked	Reviewed	Authorised	Issue Date
Description						
Status	Revision	Drawn	Checked	Reviewed	Authorised	Issue Date

Description						
For Public Consultation						
Status	Revision	Drawn	Checked	Reviewed	Authorised	Issue Date
S2	P01	---	---	---	---	30/01/2025
Drawing Suitability						Status
FOR INFORMATION						S2

AtkinsRéalis Aztec West
500 Park Avenue
Almondsbury
Bristol
BS32 4RZ
Tel: +44 (0)1454 662000
+44 (0)1454 663333
www.atkinsrealis.com

Copyright © AtkinsRéalis (2025)

Bath & North East Somerset Council

Improving People's Lives

Client Somer Valley Links FBC

Project Title
**GENERAL ARRANGEMENT
A37 QUIET ROUTE
SHEET 6 OF 10**

Drawing Number	Project	Originator	Volume
5230888	-	ATR	- HGN -
A37Q_20		- DR - CH - 000006	
Location	Type	Role	Number
Original Size: A1	Scale: 1:500	Project Ref. No: 5230888	Sheet: 6 of 10 Rev: P01

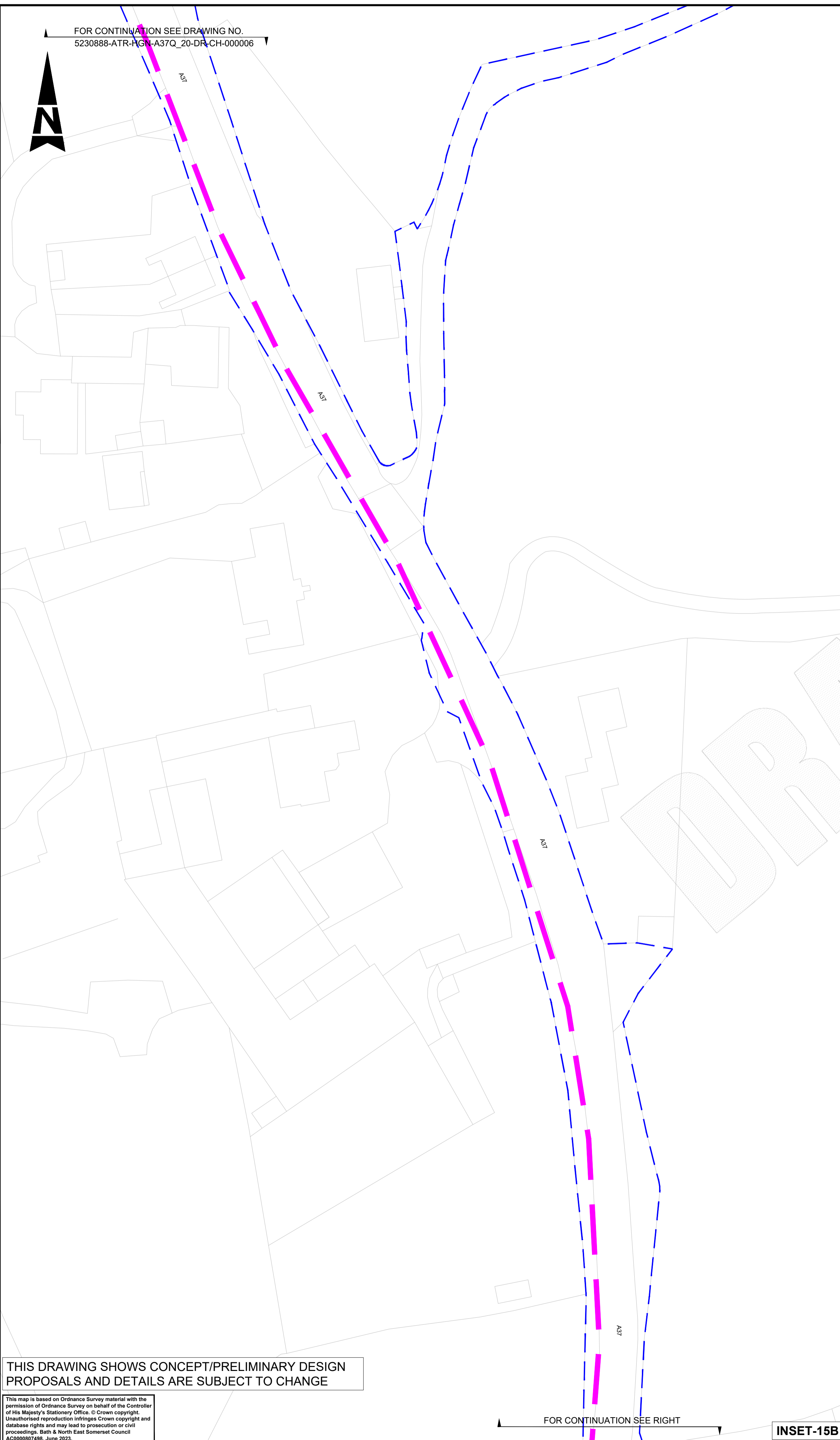
THIS DRAWING SHOWS CONCEPT/PRELIMINARY DESIGN PROPOSALS AND DETAILS ARE SUBJECT TO CHANGE

This map is based on Ordnance Survey material with the permission of Ordnance Survey on behalf of the Controller of His Majesty's Stationary Office. © Crown copyright. Unauthorised reproduction infringes Crown copyright and database rights and may lead to prosecution or civil proceedings. Bath & North East Somerset Council AC200087488, June 2023

DO NOT SCALE

Millimetres

0 10 100



FOR CONTINUATION SEE DRAWING NO. 5230888-ATR-HGN-A37Q_20-DR-CH-000006

FOR CONTINUATION SEE LEFT

FOR CONTINUATION SEE RIGHT

FOR CONTINUATION SEE DRAWING NO. 5230888-ATR-HGN-A37Q_20-DR-CH-000008

INSET-15B

INSET-15A

- NOTES**
- DO NOT SCALE FROM THIS DRAWING.
 - ALL DIMENSIONS ARE IN METRES UNLESS OTHERWISE STATED.
 - THIS DRAWING SHALL NOT BE USED FOR CONSTRUCTION PURPOSES.
 - LIMITS OF WORK ARE APPROXIMATE AND ARE TO BE AGREED ON SITE WITH THE OVERSEEING ORGANISATION.
 - HEALTH AND SAFETY:
IT IS THE CONTRACTOR'S RESPONSIBILITY TO BE AWARE OF ALL STATUTORY UNDERTAKERS' PLANT THAT MAY BE LOCATED WITHIN THE SITE.
 - PROPOSED TRAFFIC SIGNS AND ROAD MARKINGS TYPE/COLOURS AND DIMENSIONS SHALL BE IN ACCORDANCE WITH TSRGD 2016 AND SUBSEQUENT AMENDMENTS.
 - LIGHTING AND TRAFFIC SIGNAL (IF ANY) PROPOSAL TO BE FINALISED AT DETAILED DESIGN STAGE.
 - DUE TO MISSING TOPOGRAPHICAL SURVEY, CARRIAGEWAY WIDTH, FOOTWAY WIDTH AND PARKING PROVISION WIDTH ARE UNKNOWN AT PRESENT. EVALUATION IS REQUIRED ONCE TOPOGRAPHICAL SURVEY IS REQUIRED TO CONFIRM WHETHER PARKING PROVISION CAN BE RETAINED.
 - THE ACTIVE TRAVEL ROUTE IN THE AREA IS CURRENTLY UNDERGOING OPTIONEERING.

KEY

	EXISTING HIGHWAY BOUNDARY
	ACTIVE TRAVEL ROUTE UNDERGOING OPTIONEERING

SAFETY, HEALTH AND ENVIRONMENTAL INFORMATION

In addition to the hazards/risks normally associated with the types of work detailed on this drawing, note the following significant residual risks (Reference shall also be made to the design hazard log).

Construction
Presence of live traffic & live utilities.
Presence of soil contamination, asbestos, tar and breaking of concrete not known
Maintenance / Cleaning
None
Use
None
Decommissioning / Demolition
None

Description	Status	Revision	Drawn	Checked	Reviewed	Authorised	Issue Date
Description	Status	Revision	Drawn	Checked	Reviewed	Authorised	Issue Date
Description	Status	Revision	Drawn	Checked	Reviewed	Authorised	Issue Date
Description	Status	Revision	Drawn	Checked	Reviewed	Authorised	Issue Date
Description	Status	Revision	Drawn	Checked	Reviewed	Authorised	Issue Date

For Public Consultation

Status	Revision	Drawn	Checked	Reviewed	Authorised	Issue Date
S2	P01	---	---	---	---	30/01/2025

Drawing Suitability: **FOR INFORMATION** Status: **S2**

AtkinsRéalis
 Aztec West
 500 Park Avenue
 Almondsbury
 Bristol
 BS32 4RZ
 Tel: +44 (0)1454 662000
 +44 (0)1454 663333
 www.atkinsrealis.com

Copyright © AtkinsRéalis (2025)

Bath & North Somerset Council
 Improving People's Lives

Client: **Somer Valley Links FBC**

Drawing Title: **GENERAL ARRANGEMENT
 A37 QUIET ROUTE
 SHEET 7 OF 10**

Drawing Number	Project	Originator	Volume
5230888	- ATR	- HGN	-
A37Q_20	- DR	- CH	- 000007
Location	Type	Role	Number
Original Size: A1	Scale: 1:500	Project Ref. No: 5230888	Sheet: 7 of 10 Rev: P01

THIS DRAWING SHOWS CONCEPT/PRELIMINARY DESIGN PROPOSALS AND DETAILS ARE SUBJECT TO CHANGE

This map is based on Ordnance Survey material with the permission of Ordnance Survey on behalf of the Controller of the Majesty's Stationery Office. © Crown copyright. Unauthorised reproduction infringes Crown copyright and database rights and may lead to prosecution or civil proceedings. Bath & North East Somerset Council AC200807488, June 2023

DO NOT SCALE

Millimetres

0 10

100

FOR CONTINUATION SEE DRAWING NO. 5230888-ATR-HGN-A37Q_20-DR-CH-000007

FOR CONTINUATION SEE INSET-13

INSET-14

FOR CONTINUATION SEE INSET-14

FOR CONTINUATION SEE INSET-12

INSET-13

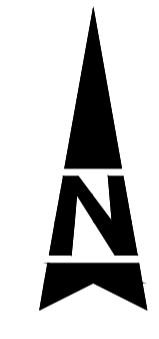

FOR CONTINUATION SEE INSET-13

INSET-12

INSET-11

THIS DRAWING SHOWS CONCEPT/PRELIMINARY DESIGN PROPOSALS AND DETAILS ARE SUBJECT TO CHANGE

This map is based on Ordnance Survey material with the permission of Ordnance Survey on behalf of the Controller of the Majesty's Stationary Office. © Crown copyright. Unauthorised reproduction infringes Crown copyright and database rights and may lead to prosecution or civil proceedings. Bath & North East Somerset Council AC2000807486, June 2023



- NOTES**
- DO NOT SCALE FROM THIS DRAWING.
 - ALL DIMENSIONS ARE IN METRES UNLESS OTHERWISE STATED.
 - THIS DRAWING SHALL NOT BE USED FOR CONSTRUCTION PURPOSES.
 - LIMITS OF WORK ARE APPROXIMATE AND ARE TO BE AGREED ON SITE WITH THE OVERSEEING ORGANISATION.
 - HEALTH AND SAFETY: IT IS THE CONTRACTOR'S RESPONSIBILITY TO BE AWARE OF ALL STATUTORY UNDERTAKERS' PLANT THAT MAY BE LOCATED WITHIN THE SITE.
 - PROPOSED TRAFFIC SIGNS AND ROAD MARKINGS TYPE/COLOURS AND DIMENSIONS SHALL BE IN ACCORDANCE WITH TSRGD 2016 AND SUBSEQUENT AMENDMENTS.
 - LIGHTING AND TRAFFIC SIGNAL (IF ANY) PROPOSAL TO BE FINALISED AT DETAILED DESIGN STAGE.
 - DUE TO MISSING TOPOGRAPHICAL SURVEY, EXISTING CARRIAGEWAY WIDTH AND FOOTWAY WIDTH ARE UNKNOWN AT PRESENT. EVALUATION IS REQUIRED ONCE TOPOGRAPHICAL SURVEY IS AVAILABLE AND DESIGN AMENDMENTS MAY BE REQUIRED.
 - THE ACTIVE TRAVEL ROUTE IN THE AREA IS CURRENTLY UNDERGOING OPTIONEERING.

- KEY**
- EXISTING HIGHWAY BOUNDARY
 - ACTIVE TRAVEL ROUTE UNDERGOING OPTIONEERING
 - PROPOSED ROAD MARKINGS
 - PROPOSED CARRIAGEWAY CONSTRUCTION
 - SITE EXTENTS

SAFETY, HEALTH AND ENVIRONMENTAL INFORMATION

In addition to the hazards/risks normally associated with the types of work detailed on this drawing, note the following significant residual risks (Reference shall also be made to the design hazard log).

Construction
 Presence of live traffic & live utilities.
 Presence of soil contamination, asbestos, tar and breaking of concrete not known
Maintenance / Cleaning
 None

Use
 None

Decommissioning / Demolition
 None

Description	Status	Revision	Drawn	Checked	Reviewed	Authorised	Issue Date
Description	Status	Revision	Drawn	Checked	Reviewed	Authorised	Issue Date
Description	Status	Revision	Drawn	Checked	Reviewed	Authorised	Issue Date
Description	Status	Revision	Drawn	Checked	Reviewed	Authorised	Issue Date
Description	Status	Revision	Drawn	Checked	Reviewed	Authorised	Issue Date

For Public Consultation

Status	Revision	Drawn	Checked	Reviewed	Authorised	Issue Date
S2	P01	---	---	---	---	30/01/2025

Drawing Suitability: **FOR INFORMATION** Status: **S2**

AtkinsRéalis
 Aztec West
 500 Park Avenue
 Almondsbury
 Bristol
 BS32 4RZ
 Tel: +44 (0)1454 662000
 +44 (0)1454 663333
 www.atkinsrealis.com
 Copyright © AtkinsRéalis (2025)

Bath & North East Somerset Council
 Improving People's Lives

Client: **Somer Valley Links FBC**

Drawing Title: **GENERAL ARRANGEMENT
 A37 QUIET ROUTE
 SHEET 8 OF 10**

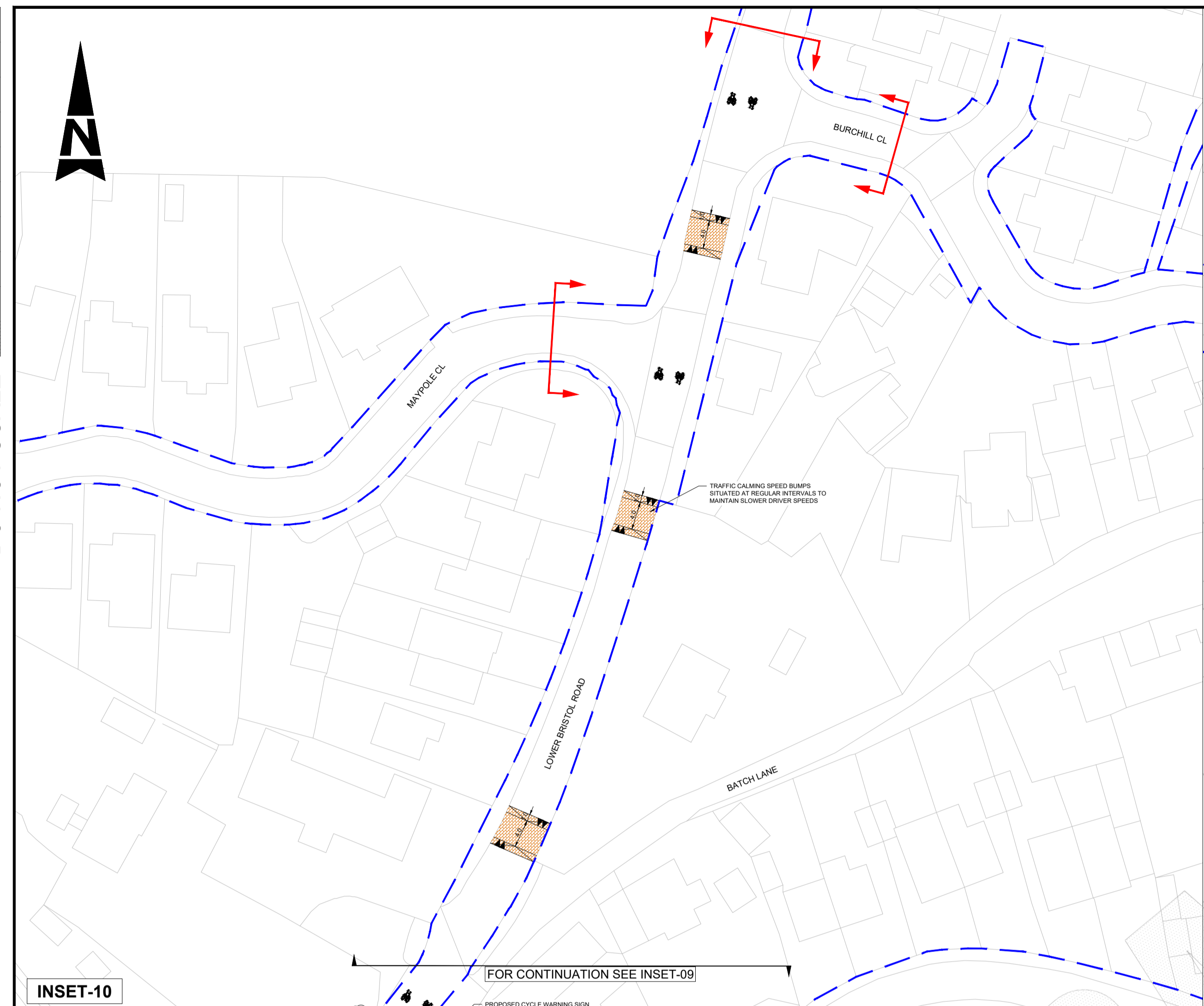
Drawing Number: 5230888 - ATR - HGN - A37Q_20 - DR - CH - 000008
 Project Originator Volume
 Location Type Role Number

Original Size: A1 Scale: 1:500 Project Ref. No: 5230888 Sheet: 8 of 10 Rev: P01

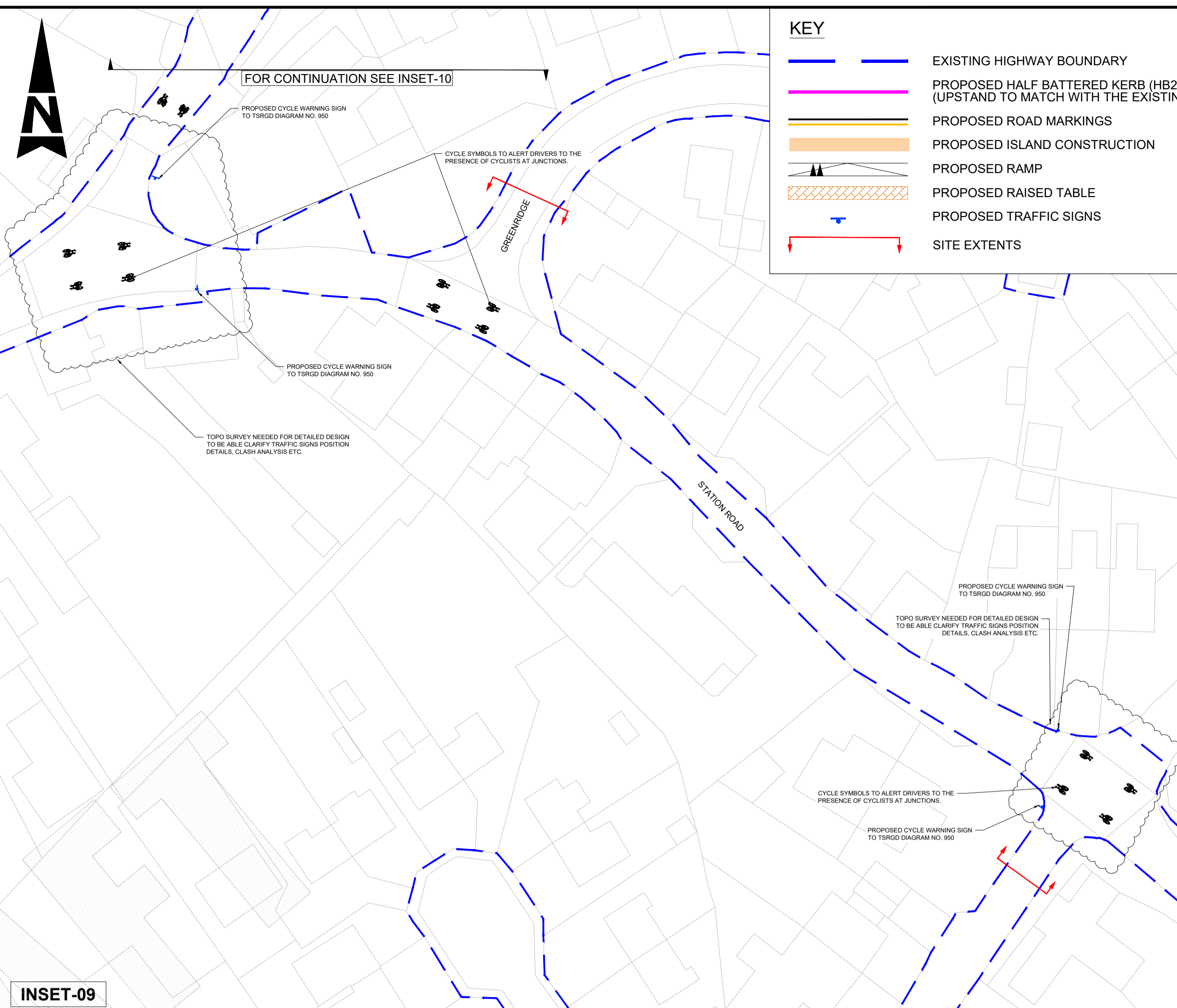
DO NOT SCALE

Millimetres

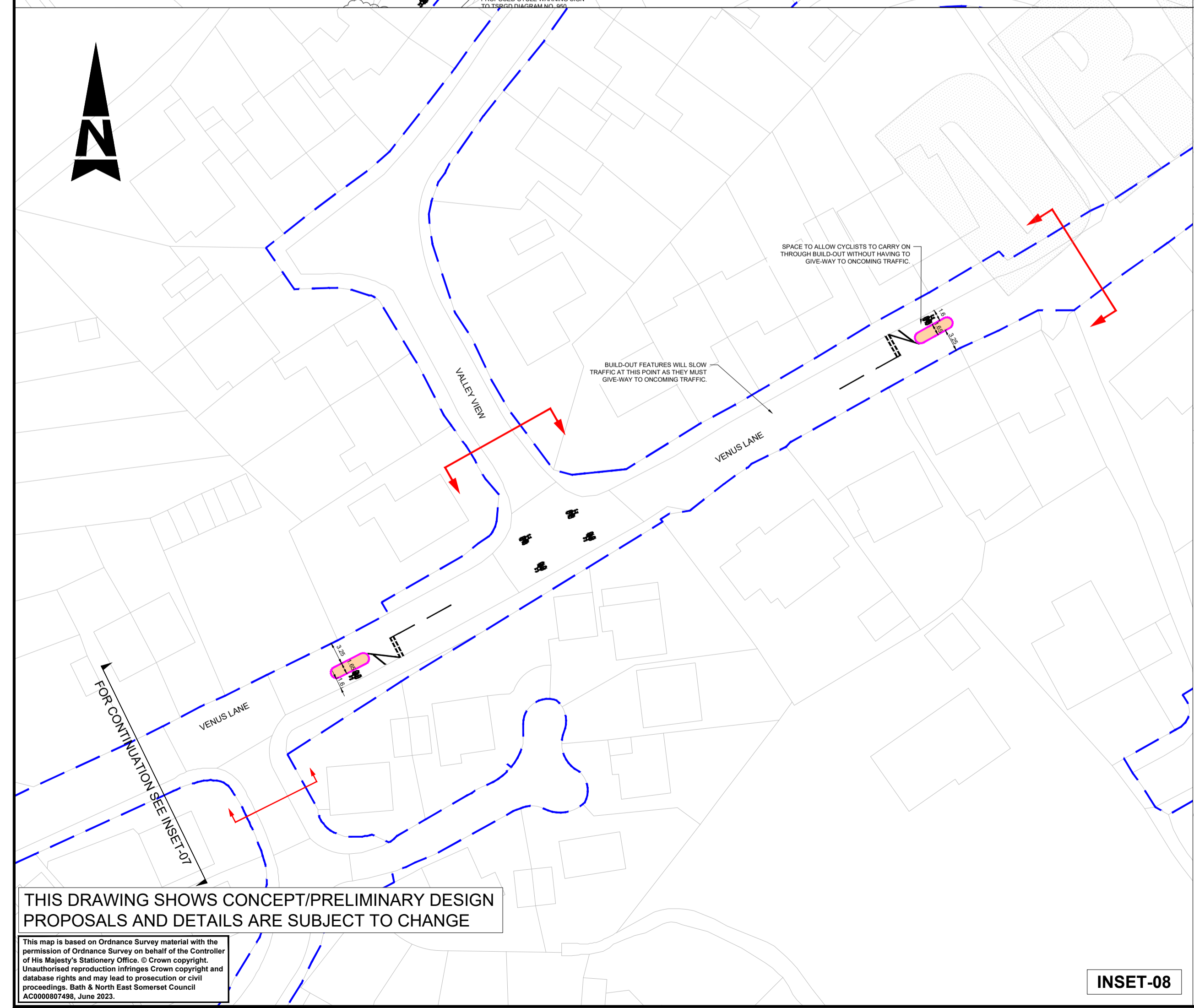
0 10 100



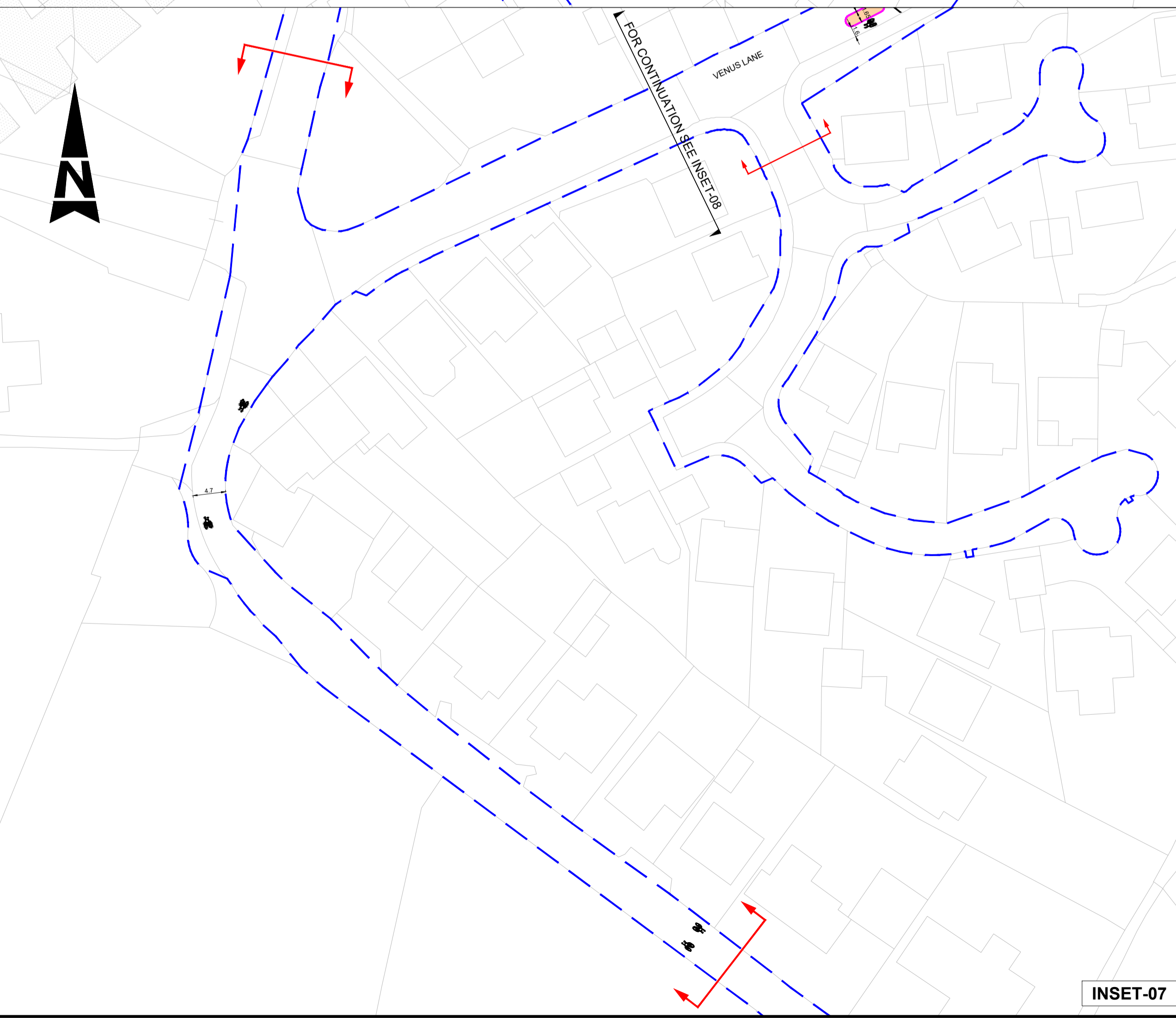
INSET-10



INSET-09



INSET-08



INSET-07

KEY

- EXISTING HIGHWAY BOUNDARY
- PROPOSED HALF BATTERED KERB (HB2) (UPSTAND TO MATCH WITH THE EXISTING)
- PROPOSED ROAD MARKINGS
- PROPOSED ISLAND CONSTRUCTION
- PROPOSED RAMP
- PROPOSED RAISED TABLE
- ▲ PROPOSED TRAFFIC SIGNS
- SITE EXTENTS

- NOTES**
1. DO NOT SCALE FROM THIS DRAWING.
 2. ALL DIMENSIONS ARE IN METRES UNLESS OTHERWISE STATED.
 3. THIS DRAWING SHALL NOT BE USED FOR CONSTRUCTION PURPOSES.
 4. LIMITS OF WORK ARE APPROXIMATE AND ARE TO BE AGREED ON SITE WITH THE OVERSEEING ORGANISATION.
 5. HEALTH AND SAFETY: IT IS THE CONTRACTOR'S RESPONSIBILITY TO BE AWARE OF ALL STATUTORY UNDERTAKERS' PLANT THAT MAY BE LOCATED WITHIN THE SITE.
 6. PROPOSED TRAFFIC SIGNS AND ROAD MARKINGS TYPE/COLOURS AND DIMENSIONS SHALL BE IN ACCORDANCE WITH TSRGD 2016 AND SUBSEQUENT AMENDMENTS.
 7. LIGHTING AND TRAFFIC SIGNAL (IF ANY) PROPOSAL TO BE FINALISED AT DETAILED DESIGN STAGE.
 8. DUE TO MISSING TOPOGRAPHICAL SURVEY, EXISTING CARRIAGEWAY WIDTH AND FOOTWAY WIDTH ARE UNKNOWN AT PRESENT. EVALUATION IS REQUIRED ONCE TOPOGRAPHICAL SURVEY IS AVAILABLE AND DESIGN AMENDMENTS MAY BE REQUIRED.

SAFETY, HEALTH AND ENVIRONMENTAL INFORMATION

In addition to the hazards/risks normally associated with the types of work detailed on this drawing, note the following significant residual risks (Reference shall also be made to the design hazard log).

Construction	Presence of live traffic & live utilities.
	Presence of soil contamination, asbestos, tar and breaking of concrete not known
	Maintenance / Cleaning
	None

Use	None
-----	------

Decommissioning / Demolition	None
------------------------------	------

Description	Status	Revision	Drawn	Checked	Reviewed	Authorised	Issue Date

For Public Consultation							
Status	Revision	Drawn	Checked	Reviewed	Authorised	Issue Date	
S2	P01	---	---	---	---	30/01/2025	

Drawing Suitability	Status
FOR INFORMATION	S2

AtkinsRéalis Aztec West
500 Park Avenue
Almondsbury
Bristol
BS32 4RZ
Tel: +44 (0)1454 662000
+44 (0)1454 663333
www.atkinsrealis.com

Copyright © AtkinsRéalis (2025)

Bath & North East Somerset Council
Improving People's Lives

Project Title
Somer Valley Links FBC

Drawing Title
**GENERAL ARRANGEMENT
A37 QUIET ROUTE
SHEET 9 OF 10**

Drawing Number	Project	Originator	Volume
5230888	- ATR	- HGN	-
Location		Type	Role
A37Q_20		- DR	- CH
Original Size	Scale	Project Ref. No.	Sheet
A1	1:500	5230888	9 of 10
Rev.		P01	

THIS DRAWING SHOWS CONCEPT/PRELIMINARY DESIGN PROPOSALS AND DETAILS ARE SUBJECT TO CHANGE

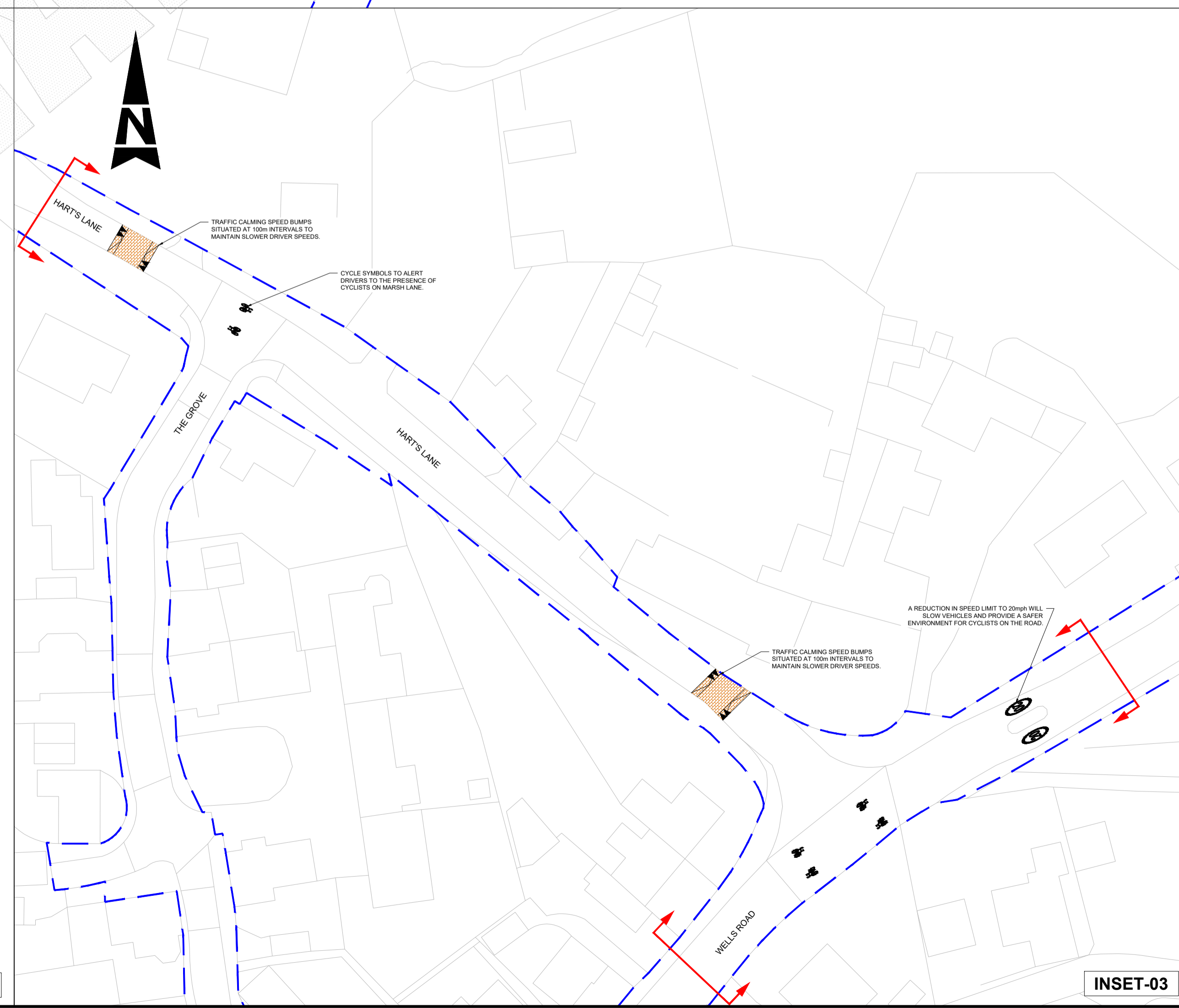
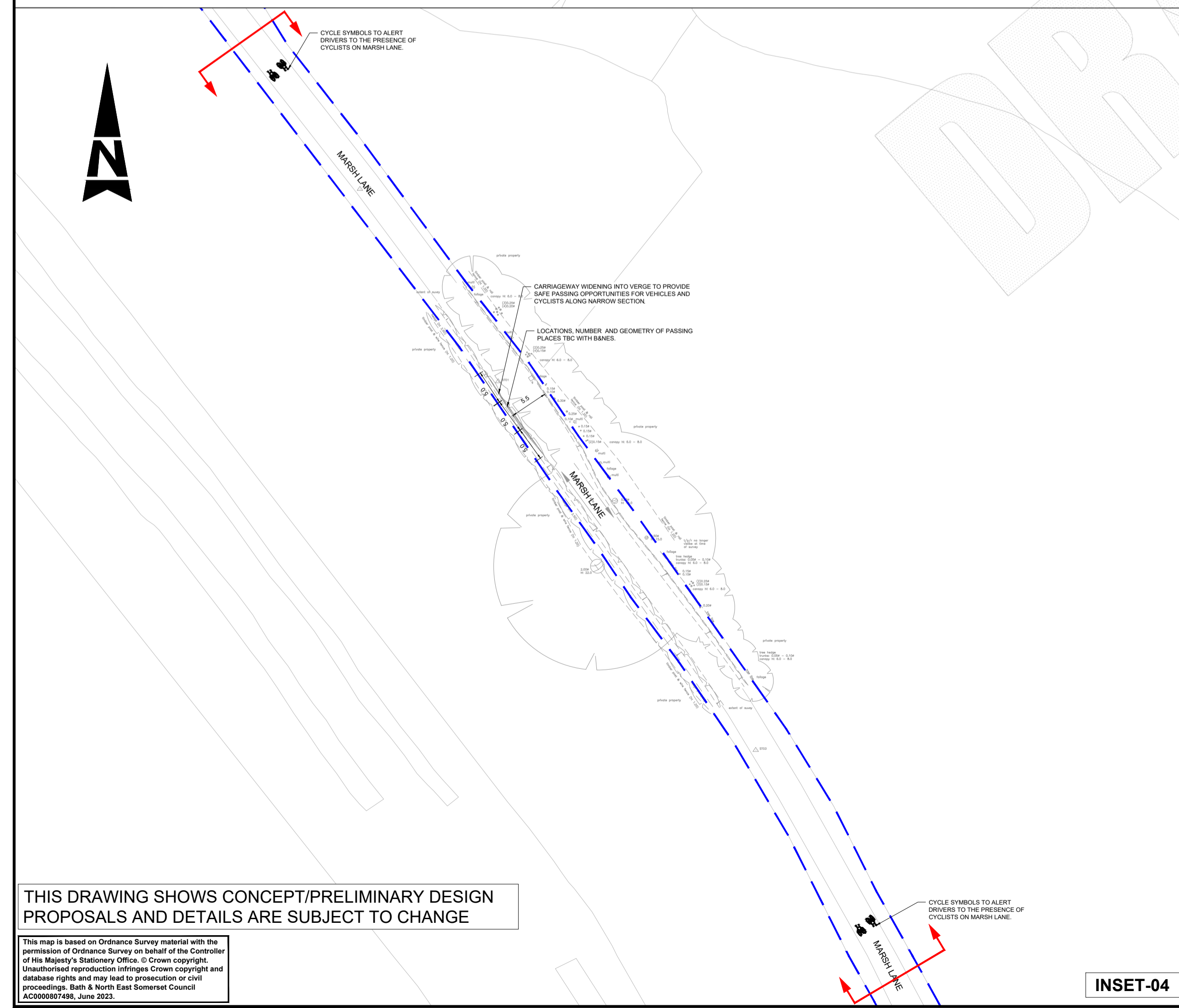
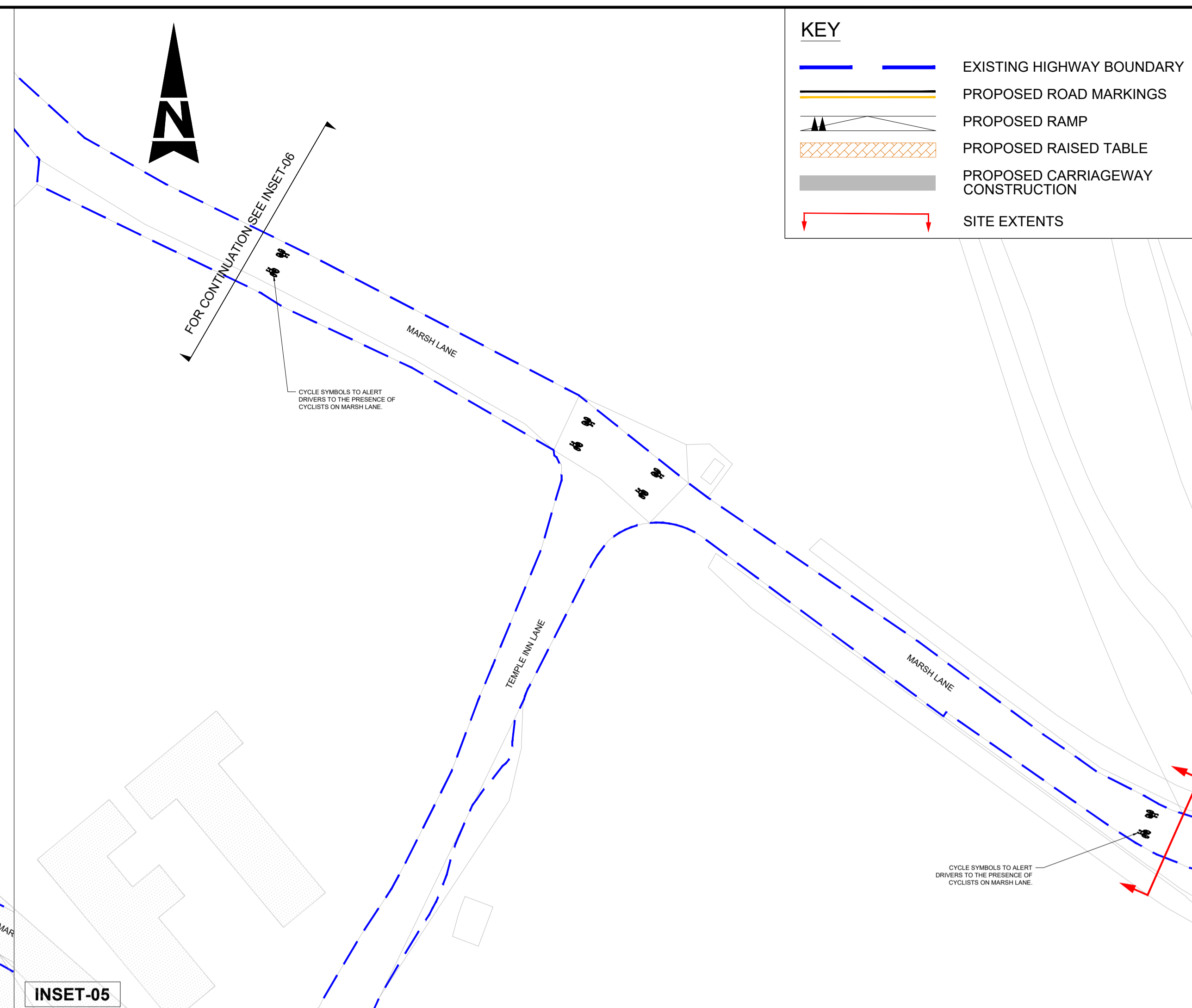
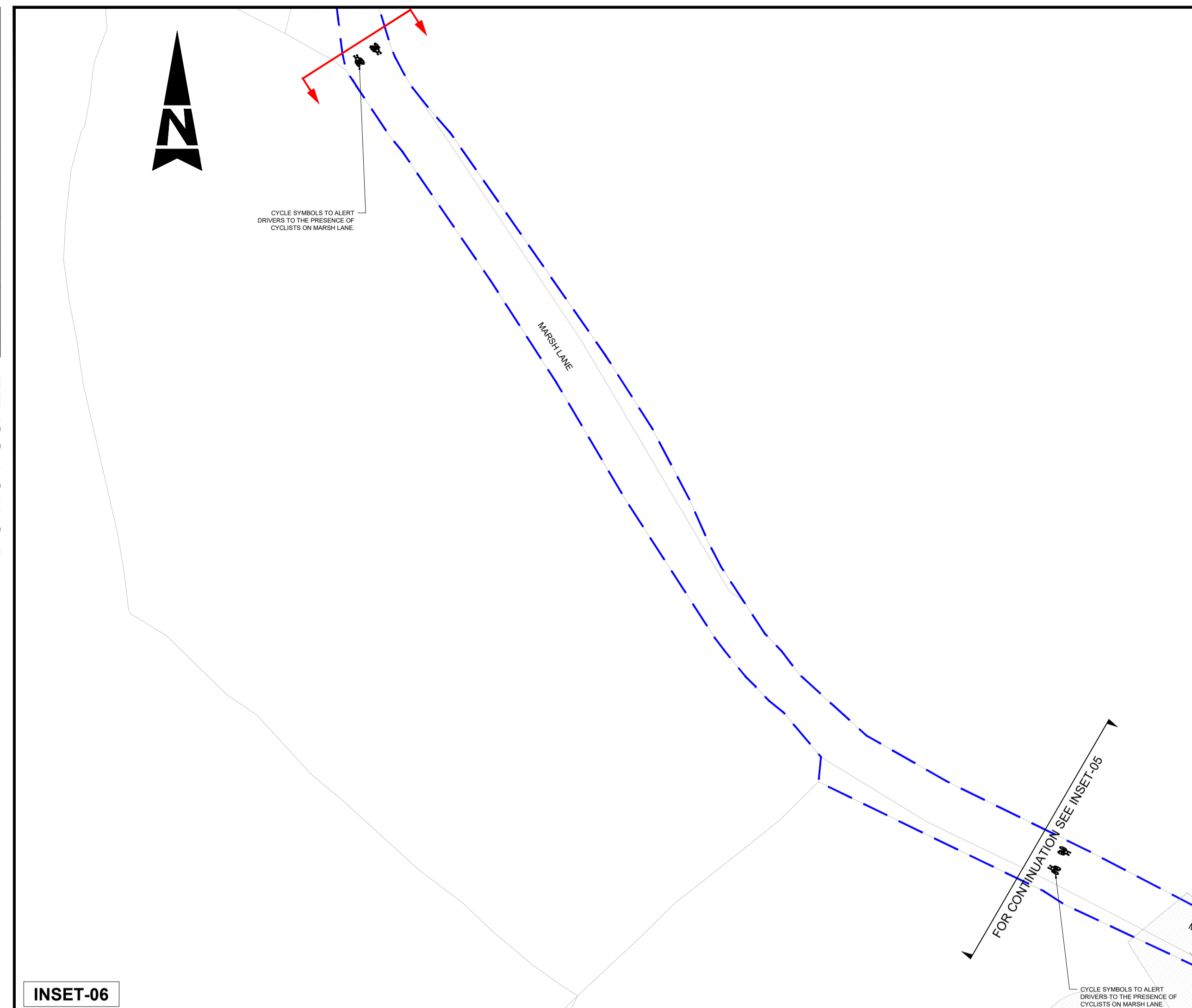
This map is based on Ordnance Survey material with the permission of Ordnance Survey on behalf of the Controller of the Majesty's Stationary Office. © Crown copyright. Unauthorised reproduction infringes Crown copyright and database rights and may lead to prosecution or civil proceedings. Bath & North East Somerset Council AC2000807488, June 2023

DO NOT SCALE

Millimetres

0 10

100



- KEY**
- EXISTING HIGHWAY BOUNDARY
 - PROPOSED ROAD MARKINGS
 - PROPOSED RAMP
 - PROPOSED RAISED TABLE
 - PROPOSED CARRIAGEWAY CONSTRUCTION
 - SITE EXTENTS
- NOTES**
1. DO NOT SCALE FROM THIS DRAWING.
 2. ALL DIMENSIONS ARE IN METRES UNLESS OTHERWISE STATED.
 3. THIS DRAWING SHALL NOT BE USED FOR CONSTRUCTION PURPOSES.
 4. LIMITS OF WORK ARE APPROXIMATE AND ARE TO BE AGREED ON SITE WITH THE OVERSEEING ORGANISATION.
 5. HEALTH AND SAFETY: IT IS THE CONTRACTOR'S RESPONSIBILITY TO BE AWARE OF ALL STATUTORY UNDERTAKERS' PLANT THAT MAY BE LOCATED WITHIN THE SITE.
 6. PROPOSED TRAFFIC SIGNS AND ROAD MARKINGS TYPE/COLOURS AND DIMENSIONS SHALL BE IN ACCORDANCE WITH TSRGD 2016 AND SUBSEQUENT AMENDMENTS.
 7. LIGHTING AND TRAFFIC SIGNAL (IF ANY) PROPOSAL TO BE FINALISED AT DETAILED DESIGN STAGE.
 8. DUE TO MISSING TOPOGRAPHICAL SURVEY, EXISTING CARRIAGEWAY WIDTH AND FOOTWAY WIDTH ARE UNKNOWN AT PRESENT. EVALUATION IS REQUIRED ONCE TOPOGRAPHICAL SURVEY IS AVAILABLE AND DESIGN AMENDMENTS MAY BE REQUIRED.

SAFETY, HEALTH AND ENVIRONMENTAL INFORMATION

In addition to the hazards/risks normally associated with the types of work detailed on this drawing, note the following significant residual risks (Reference shall also be made to the design hazard log).

Construction
 Presence of live traffic & live utilities.
 Presence of soil contamination, asbestos, tar and breaking of concrete not known.
Maintenance / Cleaning
 None

Use
 None

Decommissioning / Demolition
 None

Description	Status	Revision	Drawn	Checked	Reviewed	Authorised	Issue Date

For Public Consultation

Status	Revision	Drawn	Checked	Reviewed	Authorised	Issue Date
S2	P01	---	---	---	---	30/01/2025

Drawing Suitability: **FOR INFORMATION** Status: **S2**

AtkinsRéalis Aztec West
 500 Park Avenue
 Almondsbury
 Bristol
 BS32 4RZ
 Tel: +44 (0)1454 662000
 +44 (0)1454 663333
 www.atkinsrealis.com

Copyright © AtkinsRéalis (2025)

Bath & North East Somerset Council
 Improving People's Lives

Client: **Somer Valley Links FBC**

Drawing Title: **GENERAL ARRANGEMENT
 A37 QUIET ROUTE
 SHEET 10 OF 10**

Drawing Number: 5230888	Project: A37Q_20	Originator: ATR	Volume: HGN - DR - CH - 00010
Location: A1	Scale: 1:500	Project Ref. No: 5230888	Sheet: 10 of 10 Rev: P01

THIS DRAWING SHOWS CONCEPT/PRELIMINARY DESIGN PROPOSALS AND DETAILS ARE SUBJECT TO CHANGE

This map is based on Ordnance Survey material with the permission of Ordnance Survey on behalf of the Controller of the Majesty's Stationary Office. © Crown copyright. Unauthorised reproduction infringes Crown copyright and database rights and may lead to prosecution or civil proceedings. Bath & North East Somerset Council AC200007488, June 2023.