

Figure 8 - Whitchurch Village to South Bristol

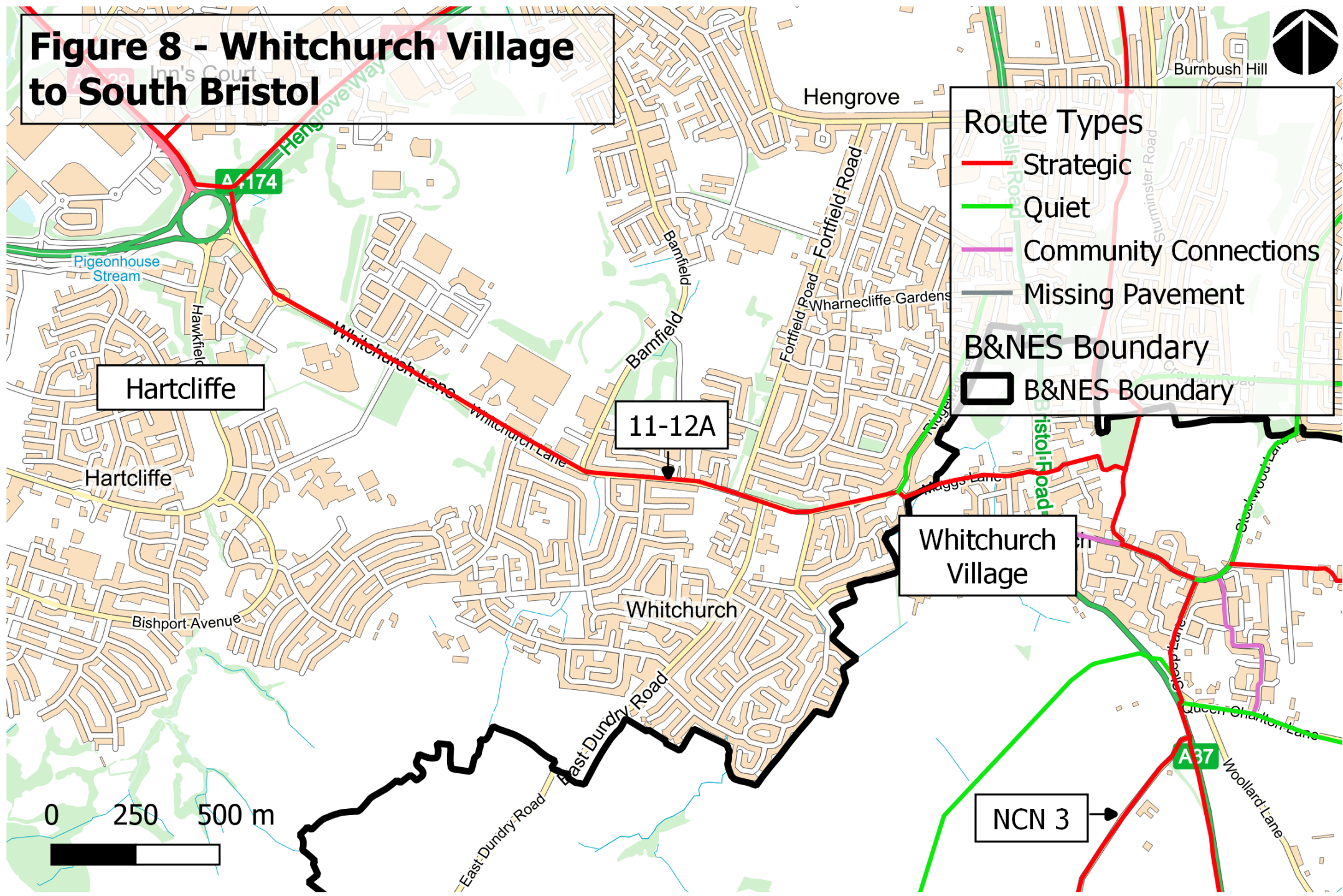


Figure 9 - North Bristol to Keynsham

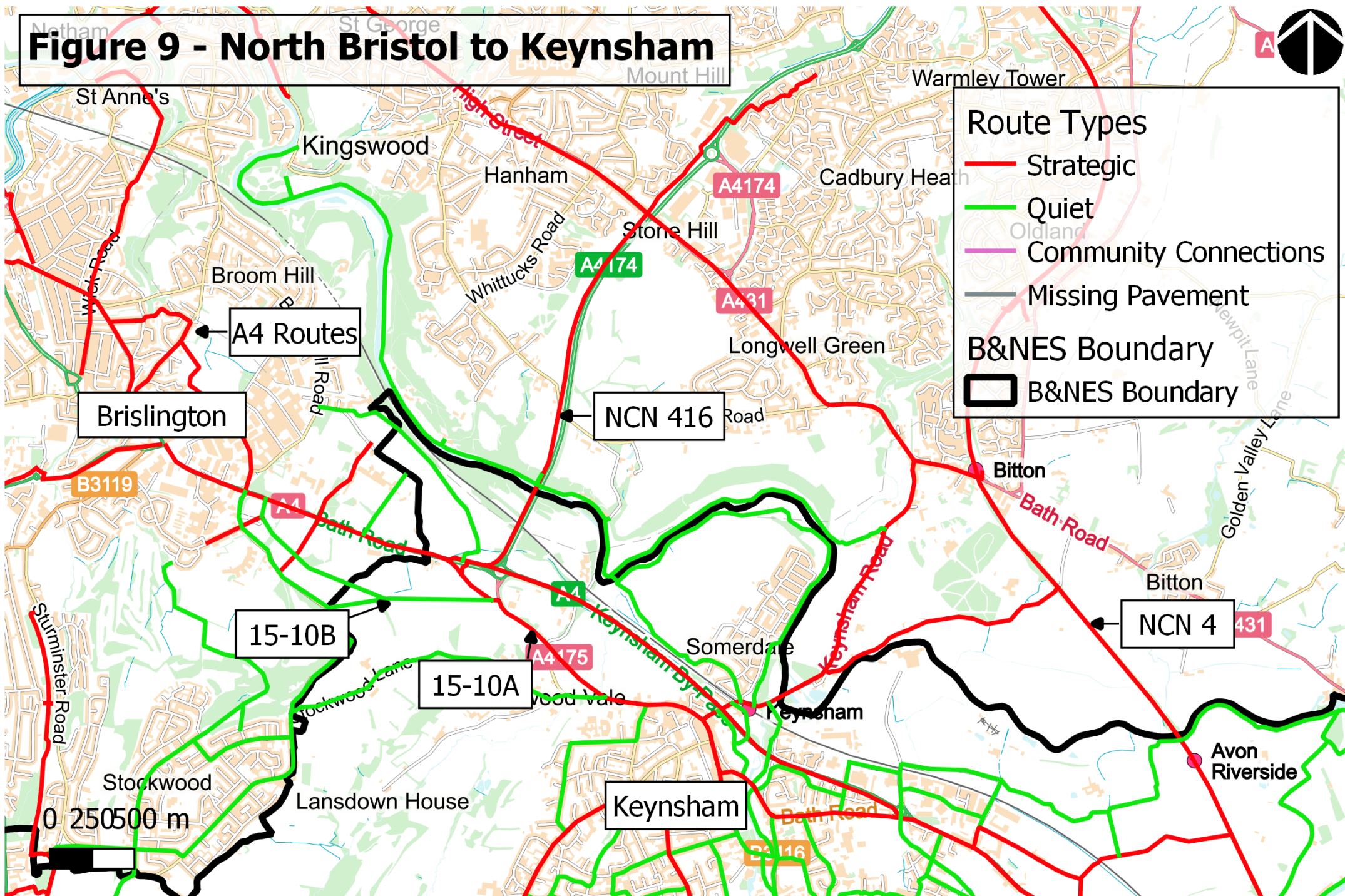
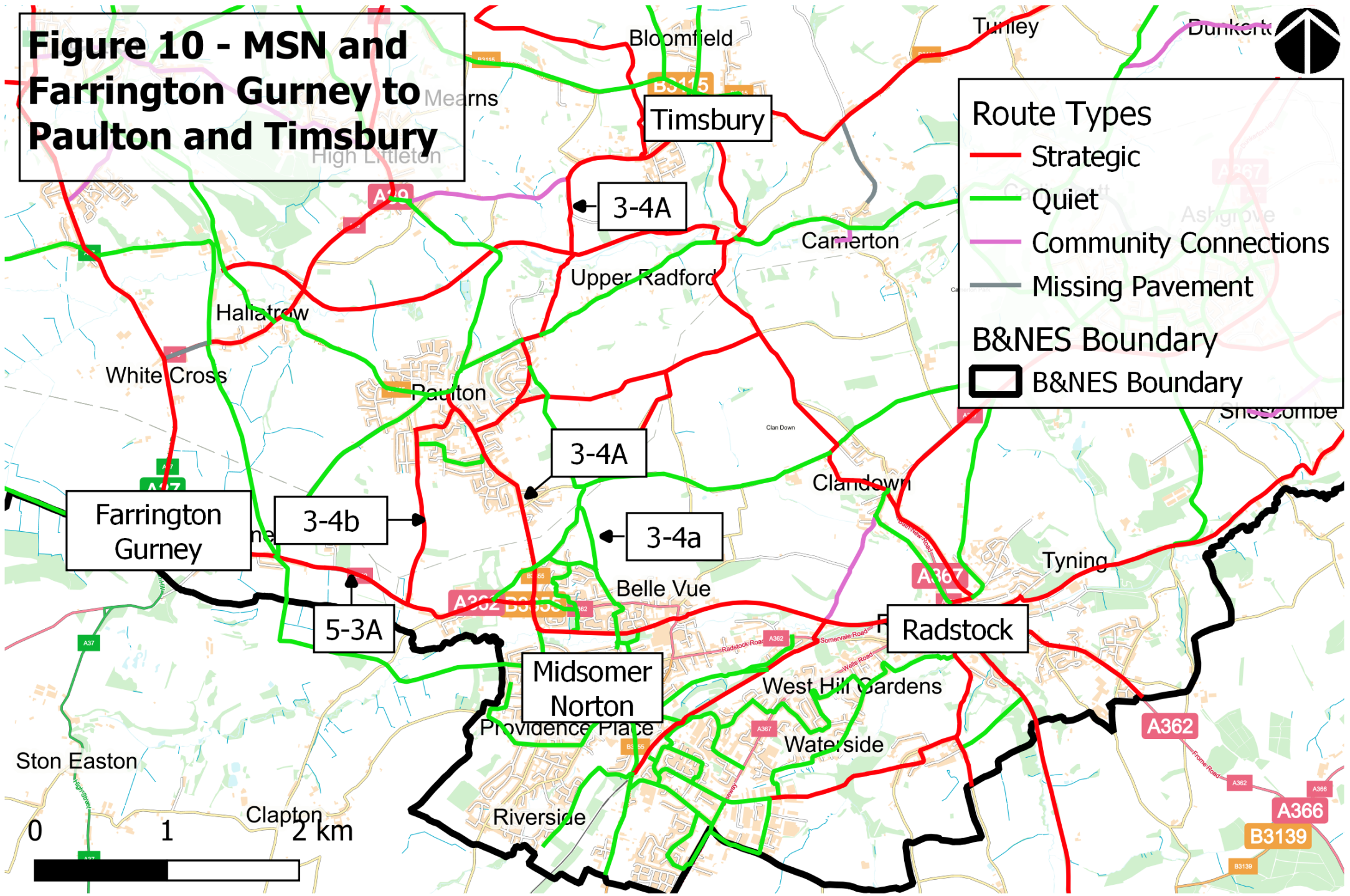


Figure 10 - MSN and Farrington Gurney to Paulton and Timsbury



Reproduced from the Ordnance Survey mapping with the permission of the Controller of Her Majesty's Stationery Office © Crown Copyright. Unauthorised reproduction infringes Crown copyright and may lead to prosecution or civil proceedings.

Figure 11 - Radstock to MSN and Farrington Gurney

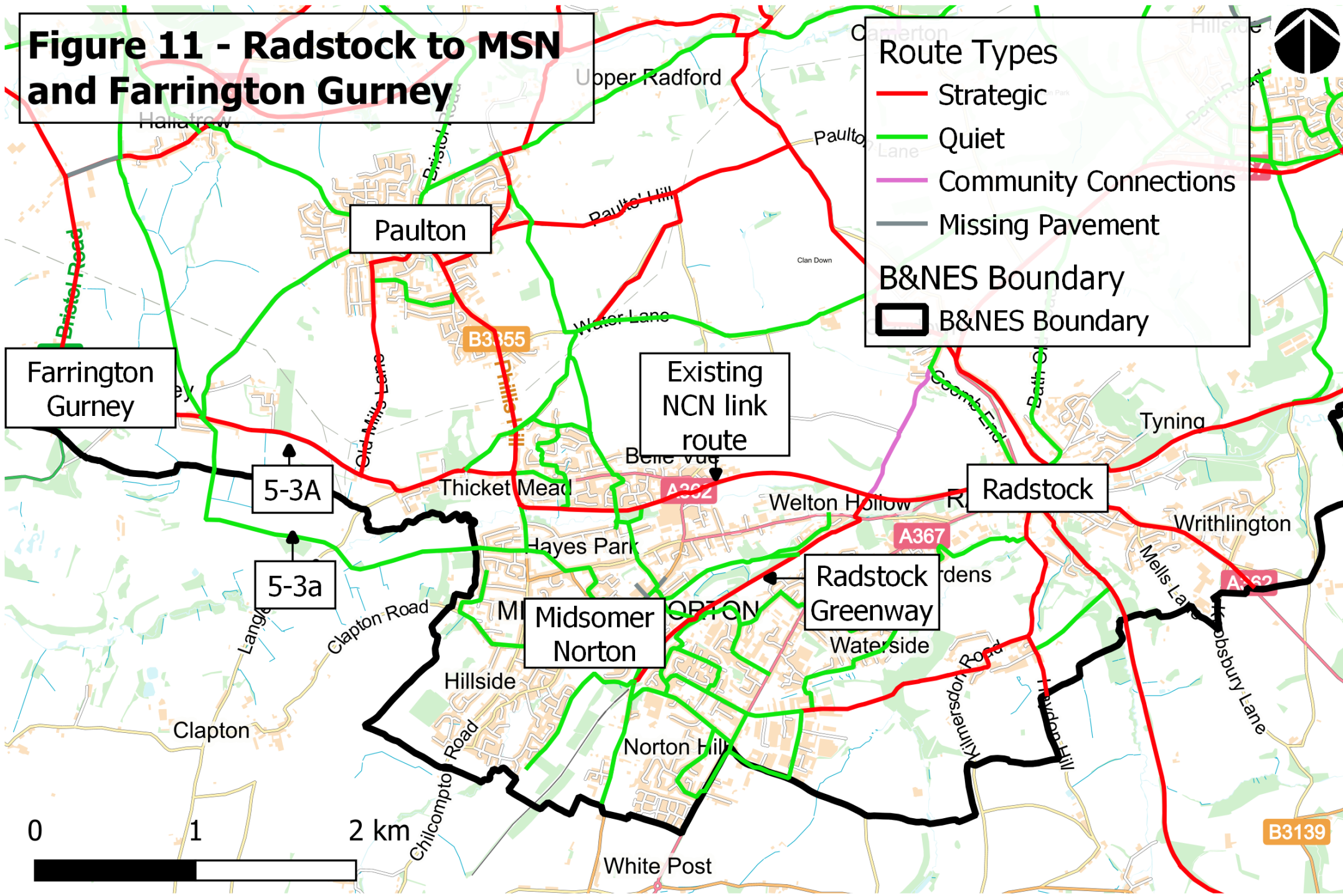
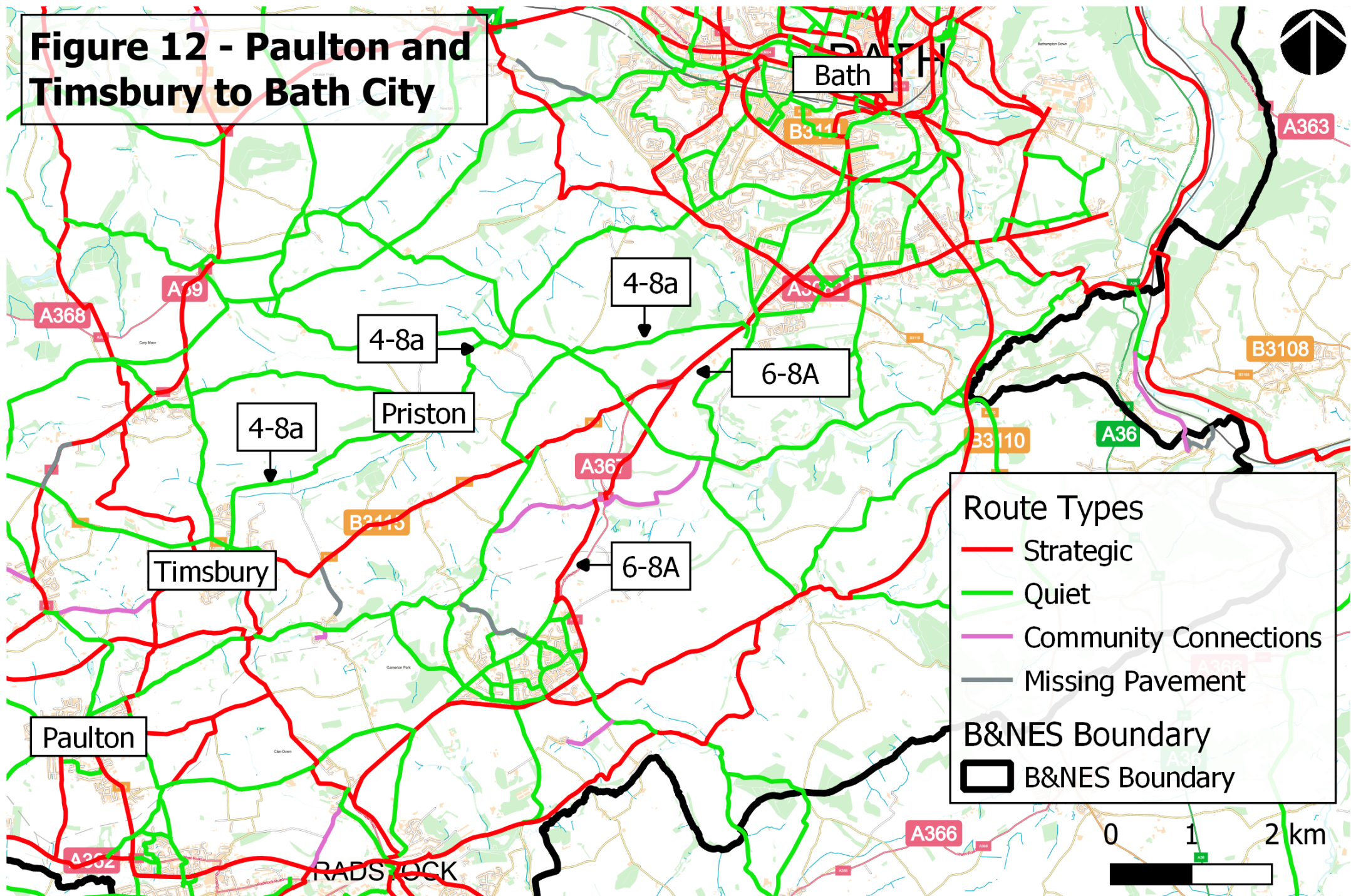


Figure 12 - Paulton and Timsbury to Bath City



Route Types

- Strategic
- Quiet
- Community Connections
- Missing Pavement

B&NES Boundary

- B&NES Boundary

Figure 13 - Radstock to Bath City

Route Types

- Strategic
- Quiet
- Community Connections
- Missing Pavement

B&NES Boundary

- ▭ B&NES Boundary

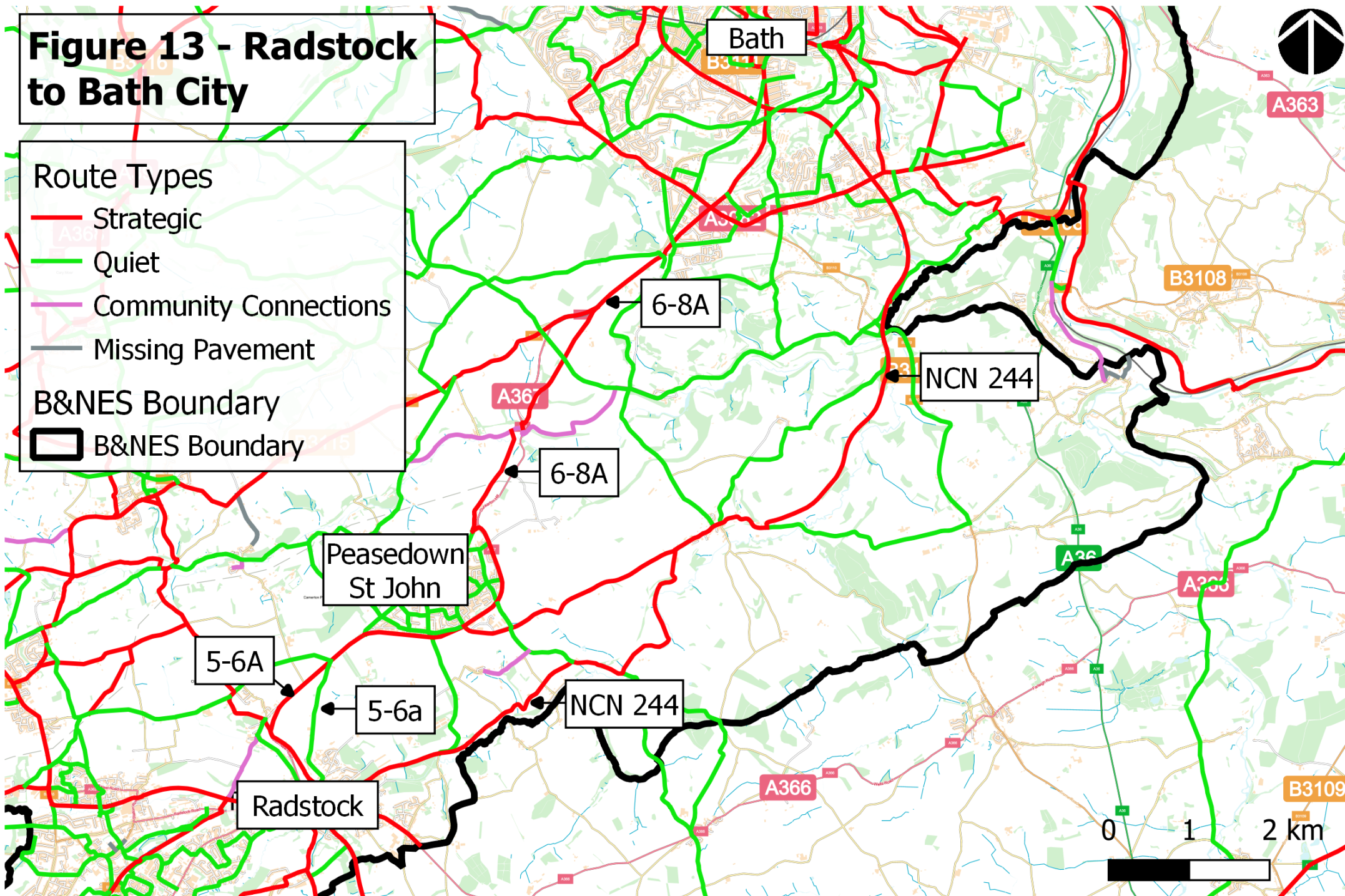
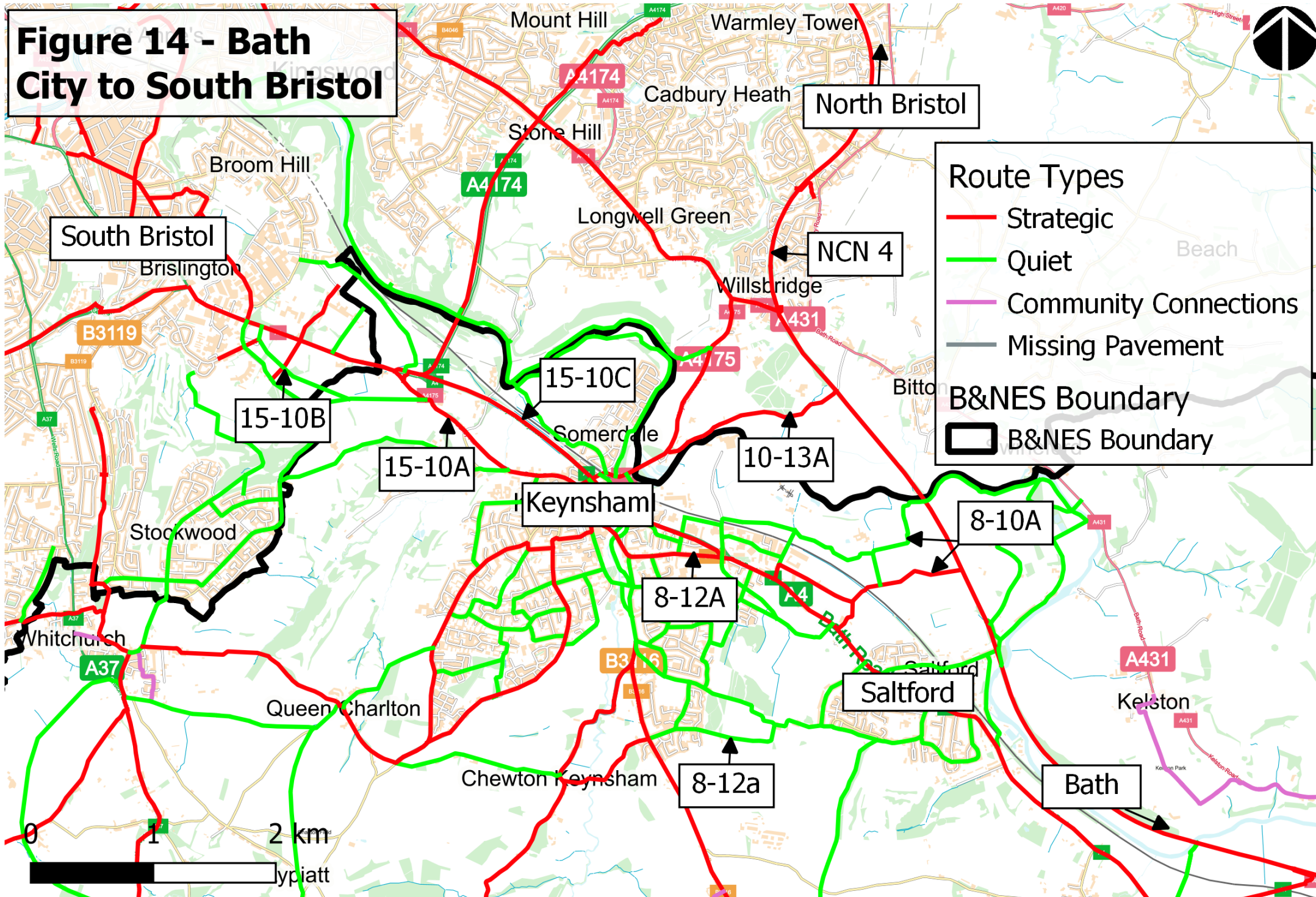


Figure 14 - Bath City to South Bristol



Reproduced from the Ordnance Survey mapping with the permission of the Controller of Her Majesty's Stationery Office © Crown Copyright. Unauthorised reproduction infringes Crown copyright and may lead to prosecution or civil proceedings.