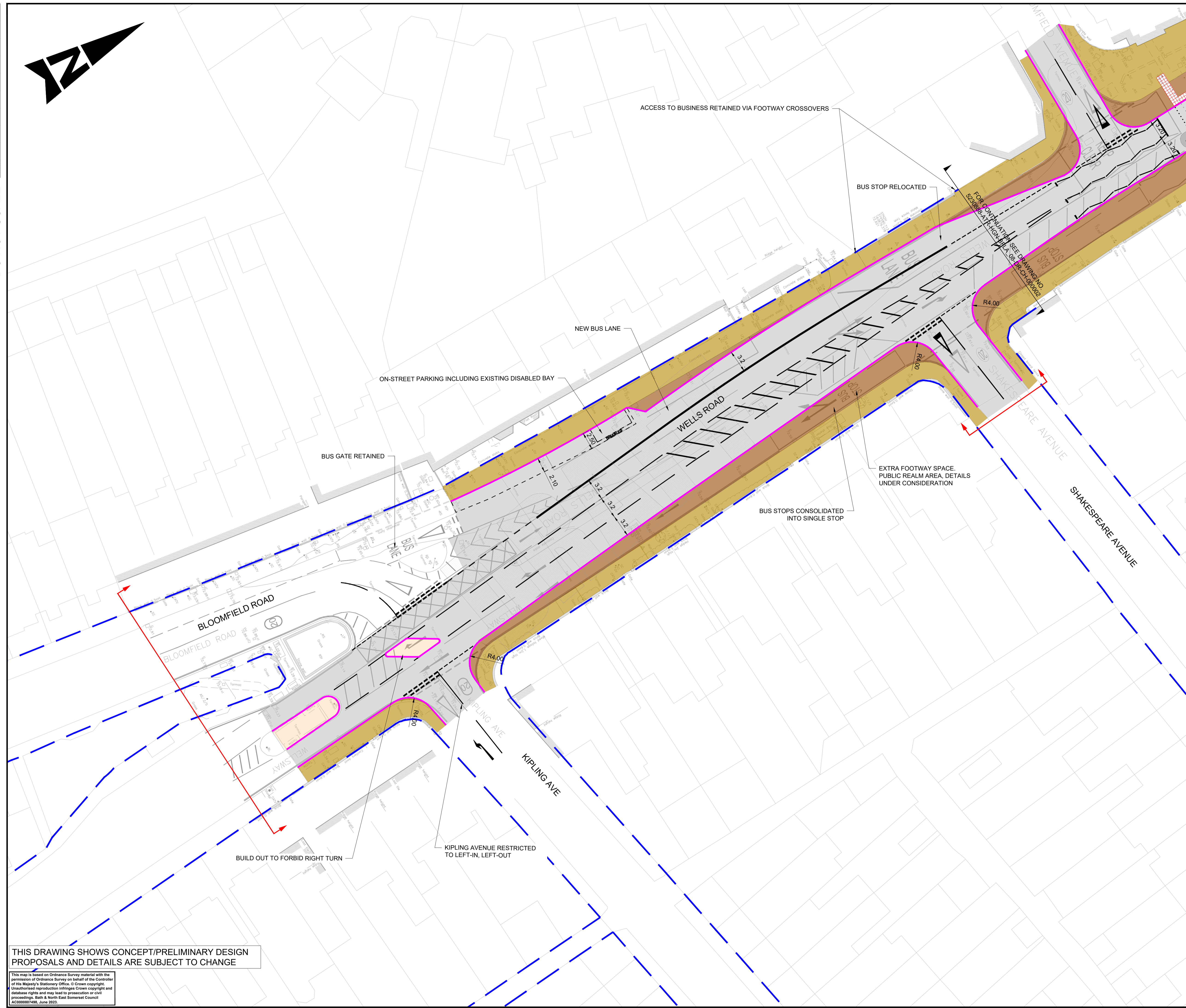



DO NOT SCALE

Millimetres

0 10 100



**NOTES**

- DO NOT SCALE FROM THIS DRAWING.
- ALL DIMENSIONS ARE IN METRES UNLESS OTHERWISE STATED.
- THIS DRAWING SHALL NOT BE USED FOR CONSTRUCTION PURPOSES.
- LIMITS OF WORK ARE APPROXIMATE AND ARE TO BE AGREED ON SITE WITH THE OVERSEEING ORGANISATION.
- HEALTH AND SAFETY:  
IT IS THE CONTRACTOR'S RESPONSIBILITY TO BE AWARE OF ALL STATUTORY UNDERTAKERS' PLANT THAT MAY BE LOCATED WITHIN THE SITE.
- PROPOSED TRAFFIC SIGNS AND ROAD MARKINGS TYPE/COLOURS AND DIMENSIONS SHALL BE IN ACCORDANCE WITH TSRGD 2016 AND SUBSEQUENT AMENDMENTS.
- LIGHTING AND TRAFFIC SIGNAL (IF ANY) PROPOSAL TO BE FINALISED AT DETAILED DESIGN STAGE.
- EXISTING MANHOLES AND CHAMBERS TO BE ADJUSTED AS NEEDED TO SUIT PROPOSED LEVELS.
- EXACT LOCATION AND SPECIFICATION OF MOBILITY HUB INFRASTRUCTURE TO BE CONFIRMED AT DETAILED DESIGN.

**KEY**

	EXISTING HIGHWAY BOUNDARY
	PROPOSED HALF BATTERED KERB (HB2)
	PROPOSED ROAD MARKINGS
	PROPOSED FOOTWAY
	PROPOSED FOOTWAY RESURFACING
	PROPOSED CARRIAGEWAY RESURFACING
	PROPOSED CARRIAGEWAY CONSTRUCTION
	PROPOSED ISLAND CONSTRUCTION
	PROPOSED BLISTER TACTILE PAVING (RED COLOUR)
	SITE EXTENTS

**SAFETY, HEALTH AND ENVIRONMENTAL INFORMATION**

In addition to the hazards/risks normally associated with the types of work detailed on this drawing, note the following significant residual risks (Reference shall also be made to the design hazard log).

Construction
Presence of live traffic & live utilities.
Presence of soil contamination, asbestos, tar and breaking of concrete not known
Maintenance / Cleaning
None
Use
None
Decommissioning / Demolition
None

Description	Status	Revision	Drawn	Checked	Reviewed	Authorised	Issue Date

For Public Consultation							Issue Date
S2	P01	---	---	---	---	---	30/01/2025
Drawing Suitability							Status
FOR INFORMATION							S2

**AtkinsRéalis** Aztec West  
500 Park Avenue  
Almondsbury  
Bristol  
BS32 4RZ  
Tel: +44 (0)1454 662000  
+44 (0)1454 663333  
www.atkinsrealis.com

Copyright © AtkinsRéalis (2025)

**Bath & North East Somerset Council**

Improving People's Lives

Client  
Somerset Valley Links FBC

Drawing Title  
**GENERAL ARRANGEMENT  
BEAR FLAT MOBILITY HUB  
(SHEET 1 OF 2)**

Drawing Number	Project	Originator	Volume
5230888	BFLA_08	ATR	HGN
Location	Type	Role	Number
A1	Scale: 1:250	Project Ref. No: 5230888	Sheet: 1 of 2 Rev: P01

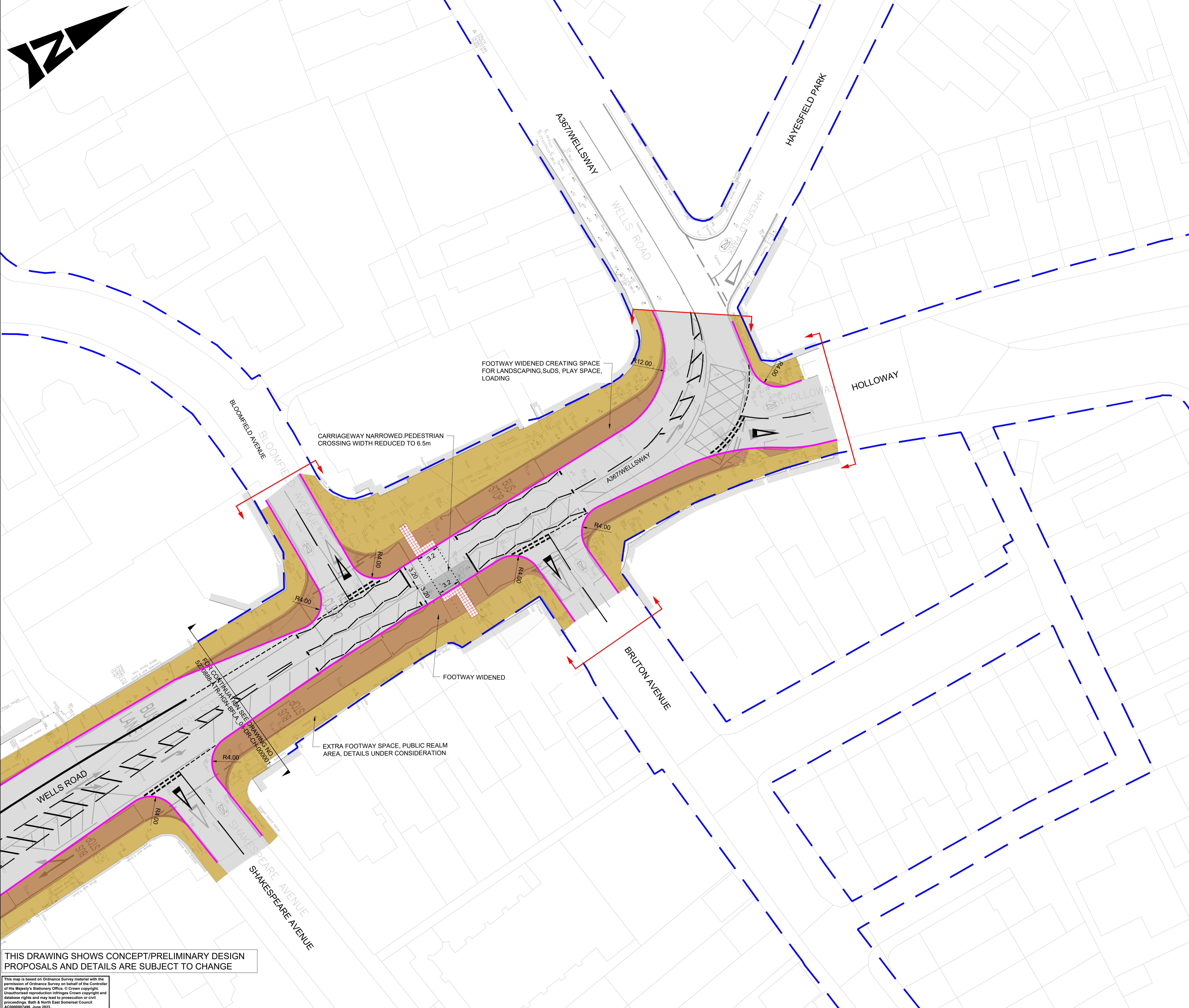
THIS DRAWING SHOWS CONCEPT/PRELIMINARY DESIGN PROPOSALS AND DETAILS ARE SUBJECT TO CHANGE

This map is based on Ordnance Survey material with the permission of Ordnance Survey on behalf of the Controller of the Majesty's Stationary Office. © Crown copyright. Unauthorised reproduction infringes Crown copyright and database rights and may lead to prosecution or civil proceedings. Bath & North East Somerset Council AC200807488, June 2023

DO NOT SCALE

Millimetres

0 10 100



THIS DRAWING SHOWS CONCEPT/PRELIMINARY DESIGN PROPOSALS AND DETAILS ARE SUBJECT TO CHANGE

This map is based on Ordnance Survey material with the permission of Ordnance Survey on behalf of the Controller of the Majesty's Stationery Office. © Crown copyright. Unauthorised reproduction infringes Crown copyright and database rights and may lead to prosecution or civil proceedings. Bath & North East Somerset Council AC2000807488, June 2023

- NOTES**
- DO NOT SCALE FROM THIS DRAWING.
  - ALL DIMENSIONS ARE IN METRES UNLESS OTHERWISE STATED.
  - THIS DRAWING SHALL NOT BE USED FOR CONSTRUCTION PURPOSES.
  - LIMITS OF WORK ARE APPROXIMATE AND ARE TO BE AGREED ON SITE WITH THE OVERSEEING ORGANISATION.
  - HEALTH AND SAFETY:  
IT IS THE CONTRACTOR'S RESPONSIBILITY TO BE AWARE OF ALL STATUTORY UNDERTAKERS' PLANT THAT MAY BE LOCATED WITHIN THE SITE.
  - PROPOSED TRAFFIC SIGNS AND ROAD MARKINGS TYPE/COLOURS AND DIMENSIONS SHALL BE IN ACCORDANCE WITH TSRGD 2016 AND SUBSEQUENT AMENDMENTS.
  - LIGHTING AND TRAFFIC SIGNAL (IF ANY) PROPOSAL TO BE FINALISED AT DETAILED DESIGN STAGE.
  - EXISTING MANHOLES AND CHAMBERS TO BE ADJUSTED AS NEEDED TO SUIT PROPOSED LEVELS.
  - EXACT LOCATION AND SPECIFICATION OF MOBILITY HUB INFRASTRUCTURE TO BE CONFIRMED AT DETAILED DESIGN.

**KEY**

	EXISTING HIGHWAY BOUNDARY
	PROPOSED HALF BATTERED KERB (HB2)
	PROPOSED ROAD MARKINGS
	PROPOSED FOOTWAY
	PROPOSED FOOTWAY RESURFACING
	PROPOSED CARRIAGEWAY RESURFACING
	PROPOSED CARRIAGEWAY CONSTRUCTION
	PROPOSED BLISTER TACTILE PAVING (RED COLOUR)
	SITE EXTENTS

**SAFETY, HEALTH AND ENVIRONMENTAL INFORMATION**

In addition to the hazards/risks normally associated with the types of work detailed on this drawing, note the following significant residual risks (Reference shall also be made to the design hazard log).

Construction	Presence of live traffic & live utilities. Presence of soil contamination, asbestos, tar and breaking of concrete not known.
Maintenance / Cleaning	None
Use	None
Decommissioning / Demolition	None

Description	Status	Revision	Drawn	Checked	Reviewed	Authorised	Issue Date
Description	Status	Revision	Drawn	Checked	Reviewed	Authorised	Issue Date
Description	Status	Revision	Drawn	Checked	Reviewed	Authorised	Issue Date
Description	Status	Revision	Drawn	Checked	Reviewed	Authorised	Issue Date

**For Public Consultation**

Status	Revision	Drawn	Checked	Reviewed	Authorised	Issue Date
S2	P01	---	---	---	---	30/01/2025
Drawing Suitability	FOR INFORMATION					Status
						S2

**AtkinsRéalis**  
 Aztec West  
 500 Park Avenue  
 Almondsbury  
 Bristol  
 BS32 4RZ  
 Tel: +44 (0)1454 662000  
 +44 (0)1454 663333  
 www.atkinsrealis.com  
 Copyright © AtkinsRéalis (2025)

**Bath & North Somerset Council**  
 Improving People's Lives

Client  
 Somer Valley Links FBC

Drawing Title  
 GENERAL ARRANGEMENT  
 BEAR FLAT MOBILITY HUB  
 (SHEET 2 OF 2)

Drawing Number	Project	Originator	Volume
5230888	-	ATR	- HGN -
Location	Type	Role	Number
BFLA_08	-	DR - CH -	000002
Original Size	Scale	Project Ref. No.	Sheet
A1	1:500	5230888	2 of 2
Rev.	P01		