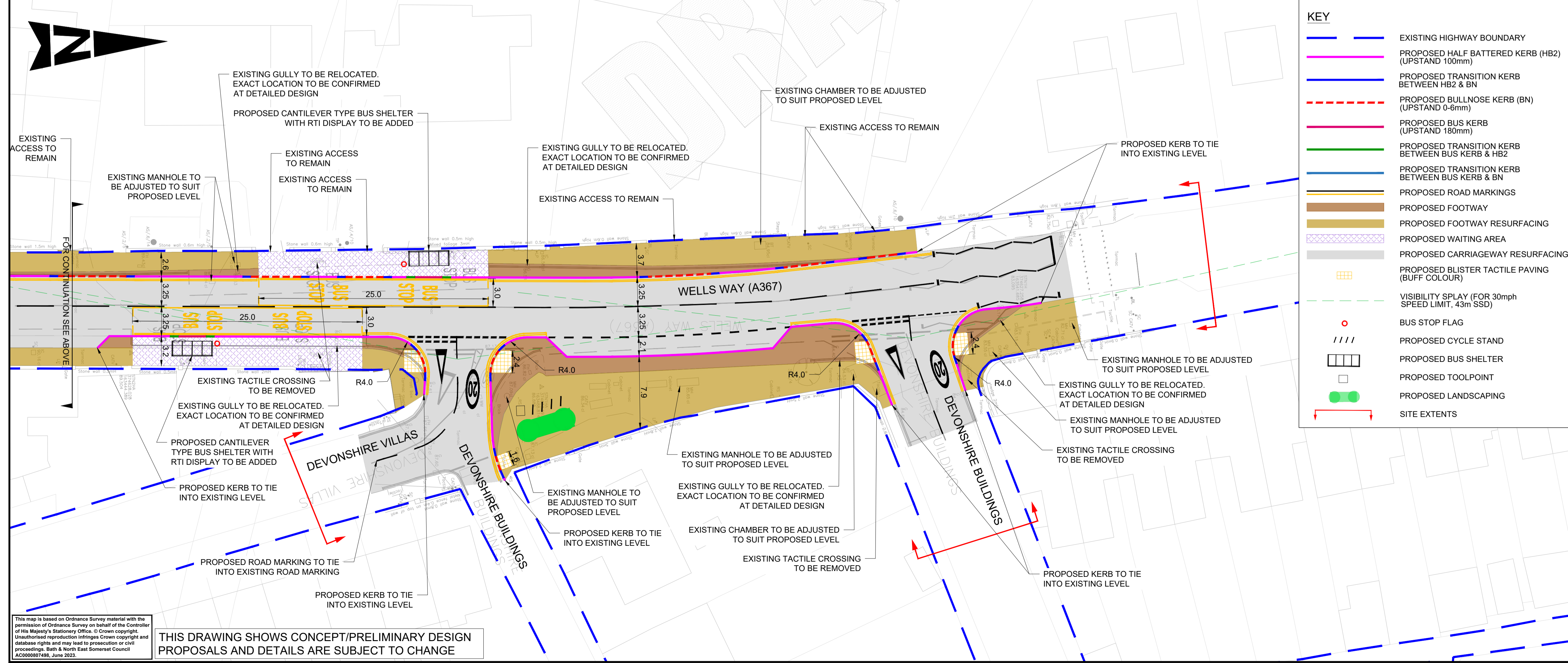
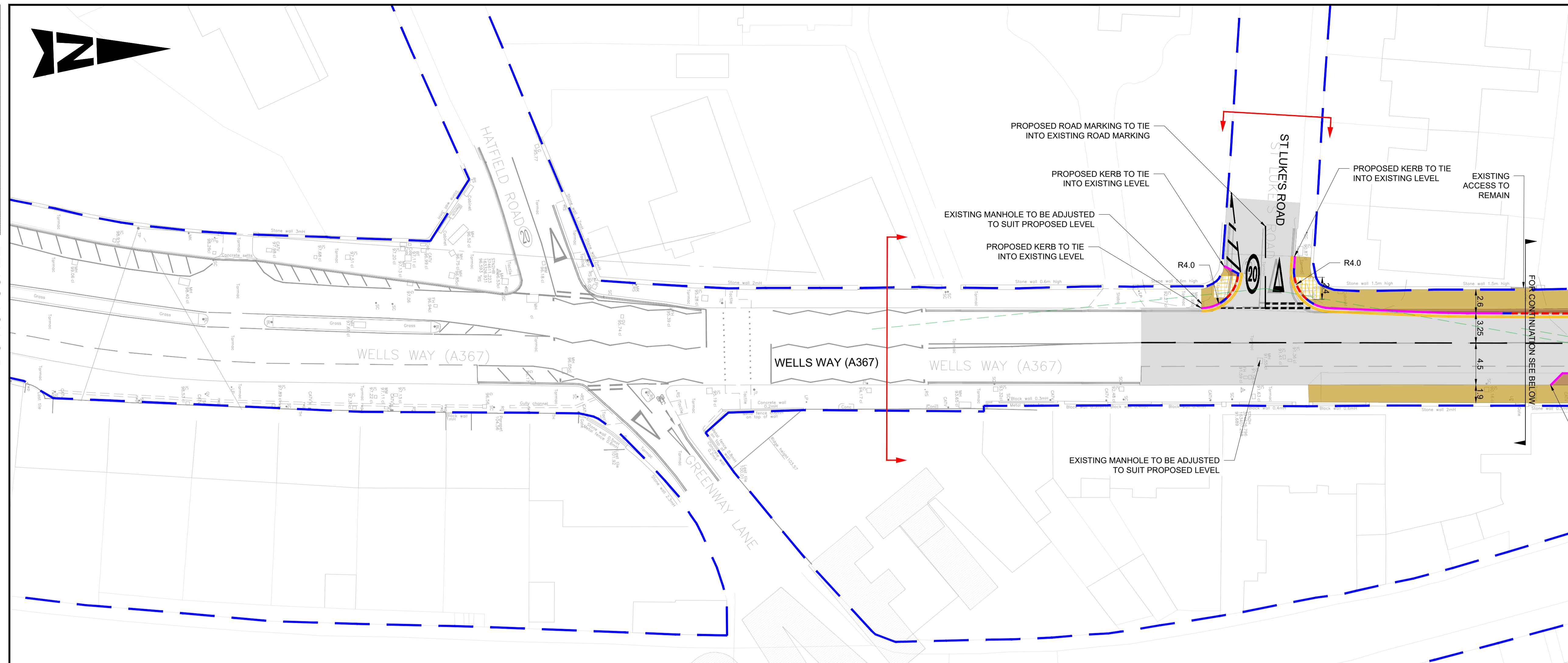



DO NOT SCALE

Millimetres

0 10 100



KEY

- EXISTING HIGHWAY BOUNDARY
- PROPOSED HALF BATTERED KERB (HB2) (UPSTAND 100mm)
- PROPOSED TRANSITION KERB BETWEEN HB2 & BN
- PROPOSED BULLNOSE KERB (BN) (UPSTAND 0-6mm)
- PROPOSED BUS KERB (UPSTAND 180mm)
- PROPOSED TRANSITION KERB BETWEEN BUS KERB & HB2
- PROPOSED TRANSITION KERB BETWEEN BUS KERB & BN
- PROPOSED ROAD MARKINGS
- PROPOSED FOOTWAY
- PROPOSED FOOTWAY RESURFACING
- PROPOSED WAITING AREA
- PROPOSED CARRIAGEWAY RESURFACING
- PROPOSED BLISTER TACTILE PAVING (BUFF COLOUR)
- VISIBILITY SPLAY (FOR 30mph SPEED LIMIT, 43m SSD)
- BUS STOP FLAG
- PROPOSED CYCLE STAND
- PROPOSED BUS SHELTER
- PROPOSED TOOLPOINT
- PROPOSED LANDSCAPING
- SITE EXTENTS

- NOTES**
- DO NOT SCALE FROM THIS DRAWING.
 - ALL DIMENSIONS ARE IN METRES UNLESS OTHERWISE STATED.
 - THIS DRAWING SHALL NOT BE USED FOR CONSTRUCTION PURPOSES.
 - LIMITS OF WORK ARE APPROXIMATE AND ARE TO BE AGREED ON SITE WITH THE OVERSEEING ORGANISATION.
 - HEALTH AND SAFETY: IT IS THE CONTRACTOR'S RESPONSIBILITY TO BE AWARE OF ALL STATUTORY UNDERTAKERS' PLANT THAT MAY BE LOCATED WITHIN THE SITE.
 - PROPOSED TRAFFIC SIGNS AND ROAD MARKINGS TYPE/COLOURS AND DIMENSIONS SHALL BE IN ACCORDANCE WITH TSRGD 2016 AND SUBSEQUENT AMENDMENTS.
 - LIGHTING AND TRAFFIC SIGNAL (IF ANY) PROPOSAL TO BE FINALISED AT DETAILED DESIGN STAGE.

SAFETY, HEALTH AND ENVIRONMENTAL INFORMATION

In addition to the hazards/risks normally associated with the types of work detailed on this drawing, note the following significant residual risks (Reference shall also be made to the design hazard log).

Construction	Presence of live traffic & live utilities.
Maintenance / Cleaning	Presence of soil contamination, asbestos, tar and breaking of concrete not known.
Use	None

Decommissioning / Demolition	None
------------------------------	------

Description	Status	Revision	Drawn	Checked	Reviewed	Authorised	Issue Date
-------------	--------	----------	-------	---------	----------	------------	------------

Description	Status	Revision	Drawn	Checked	Reviewed	Authorised	Issue Date
-------------	--------	----------	-------	---------	----------	------------	------------

Description	Status	Revision	Drawn	Checked	Reviewed	Authorised	Issue Date
-------------	--------	----------	-------	---------	----------	------------	------------

Description	Status	Revision	Drawn	Checked	Reviewed	Authorised	Issue Date
-------------	--------	----------	-------	---------	----------	------------	------------

Description	Status	Revision	Drawn	Checked	Reviewed	Authorised	Issue Date
-------------	--------	----------	-------	---------	----------	------------	------------

Description	Status	Revision	Drawn	Checked	Reviewed	Authorised	Issue Date
-------------	--------	----------	-------	---------	----------	------------	------------

Description	Status	Revision	Drawn	Checked	Reviewed	Authorised	Issue Date
-------------	--------	----------	-------	---------	----------	------------	------------

Description	Status	Revision	Drawn	Checked	Reviewed	Authorised	Issue Date
-------------	--------	----------	-------	---------	----------	------------	------------

FOR INFORMATION							Status
							S2

AtkinsRéalis Aztec West
500 Park Avenue
Almondsbury
Bristol
BS32 4RZ
Tel: +44 (0)1454 662000
+44 (0)1454 663333
www.atkinsrealis.com

Bath & North Somerset Council
Improving People's Lives

Project Title
Somer Valley Links FBC

Drawing Title
**GENERAL ARRANGEMENT
DEVONSHIRE BUILDINGS, BATH**

Drawing Number	Project	Originator	Volume
5230888	-	ATR	- HGN -
DBBA_13	-	DR	- CH - 000001
Location	Type	Role	Number
A1	Scale: 1:250	Project Ref. No: 5230888	Sheet: 1 of 1 Rev: P01

This map is based on Ordnance Survey material with the permission of Ordnance Survey on behalf of the Controller of the Majesty's Stationery Office. © Crown copyright. Unauthorised reproduction infringes Crown copyright and database rights and may lead to prosecution or civil proceedings. Bath & North East Somerset Council AC200807486, June 2023.

THIS DRAWING SHOWS CONCEPT/PRELIMINARY DESIGN PROPOSALS AND DETAILS ARE SUBJECT TO CHANGE