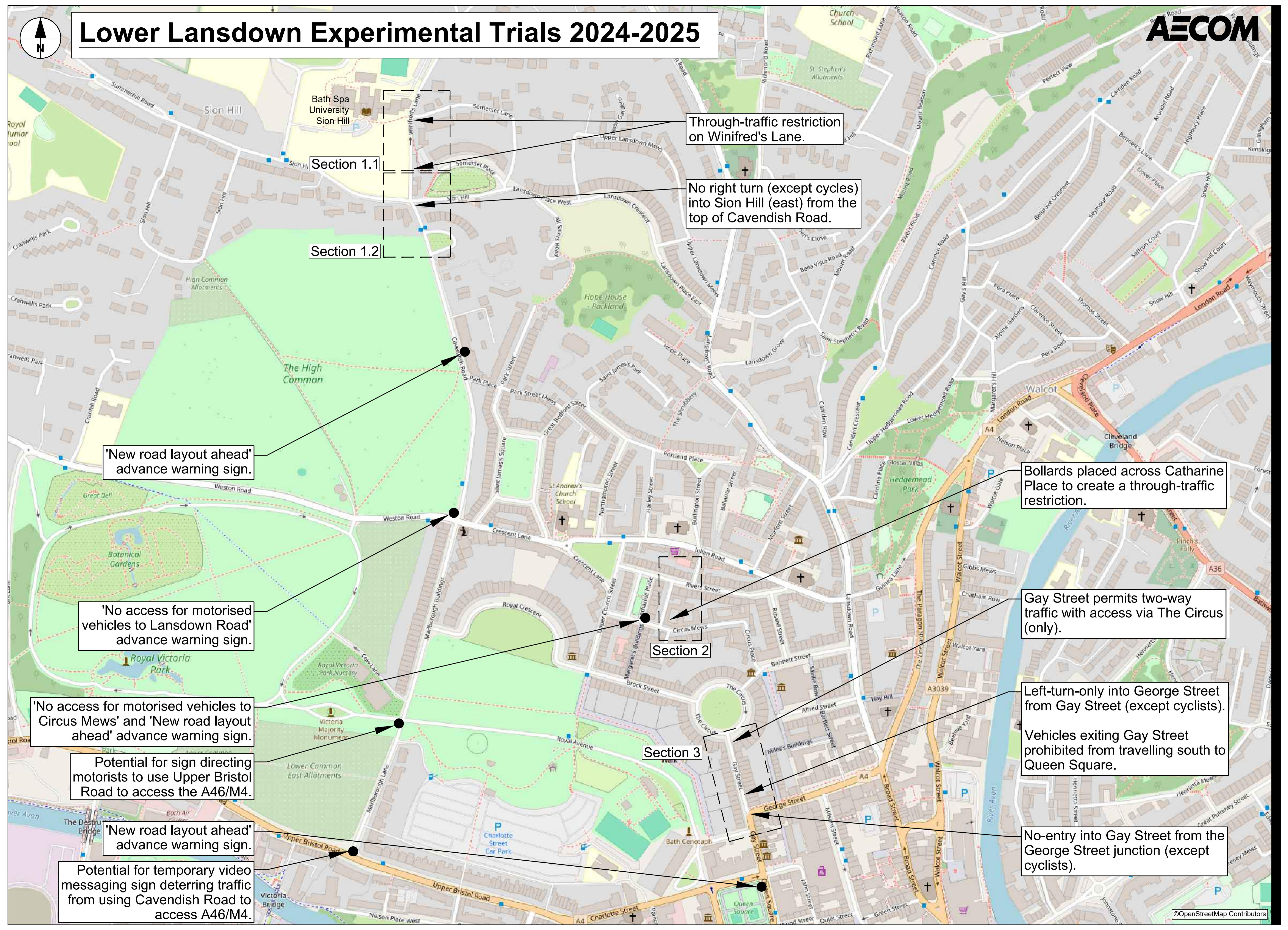
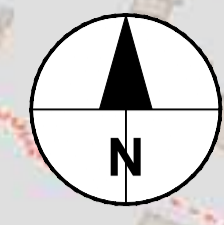


Lower Lansdown Experimental Trials 2024-2025



Through-traffic restriction on Winifred's Lane.

No right turn (except cycles) into Sion Hill (east) from the top of Cavendish Road.

Section 1.1

Section 1.2

'New road layout ahead' advance warning sign.

'No access for motorised vehicles to Lansdown Road' advance warning sign.

'No access for motorised vehicles to Circus Mews' and 'New road layout ahead' advance warning sign.

Potential for sign directing motorists to use Upper Bristol Road to access the A46/M4.

'New road layout ahead' advance warning sign.

Potential for temporary video messaging sign deterring traffic from using Cavendish Road to access A46/M4.

Section 2

Section 3

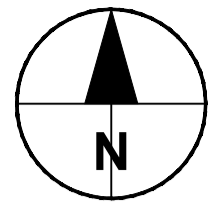
Bollards placed across Catharine Place to create a through-traffic restriction.

Gay Street permits two-way traffic with access via The Circus (only).

Left-turn-only into George Street from Gay Street (except cyclists).

Vehicles exiting Gay Street prohibited from travelling south to Queen Square.

No-entry into Gay Street from the George Street junction (except cyclists).



Section 1.1 - Winifred's Lane

Winifred's Lane north of the restriction remains one way (northbound).

Somerset Lane can be accessed via Lansdown Road/Lansdown Crescent/Somerset Lane.

Somerset Lane

Winifred's Lane

A set of bollards just south of the junction with Somerset Lane prevents vehicles from entering.
Bollards can be removed by emergency and service vehicles to gain access.

Somerset Lane remains two-way with access to Winifred's Lane (one-way northbound).

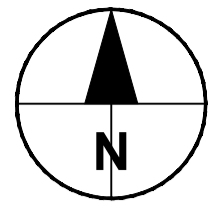
A new 'Motor vehicles prohibited' sign facing north.

People walking or wheeling will be able to pass through the bollards, but not motor vehicles.

SLOW

LC

Key	
	Road
	Pavement
	Road markings
	Lighting column
	New traffic sign
	Bollard



Section 1.2 - Winifred's Lane

The stretch of Winifred's Lane south of the bollards will become two-way to allow access to properties

Bollards to be placed just north of Holywell House (with access to and from the property maintained from the southern end of Winifred's Lane).
Bollards can be removed by emergency and service vehicles to gain access.






New give way road markings at the end of Winifred's Lane.

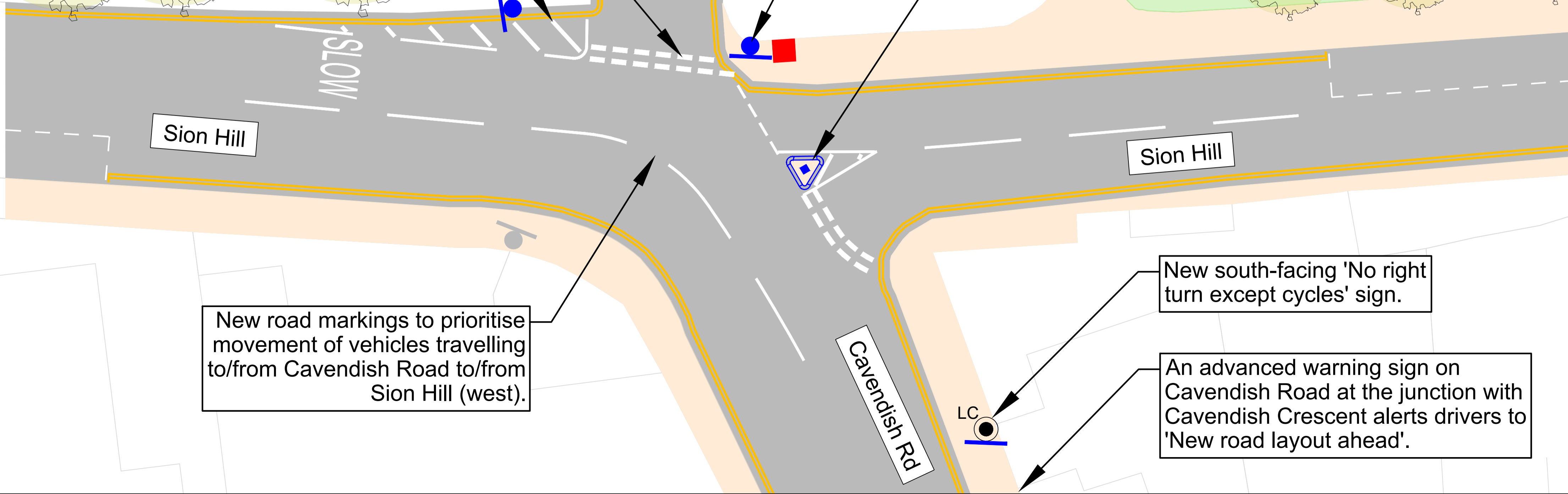
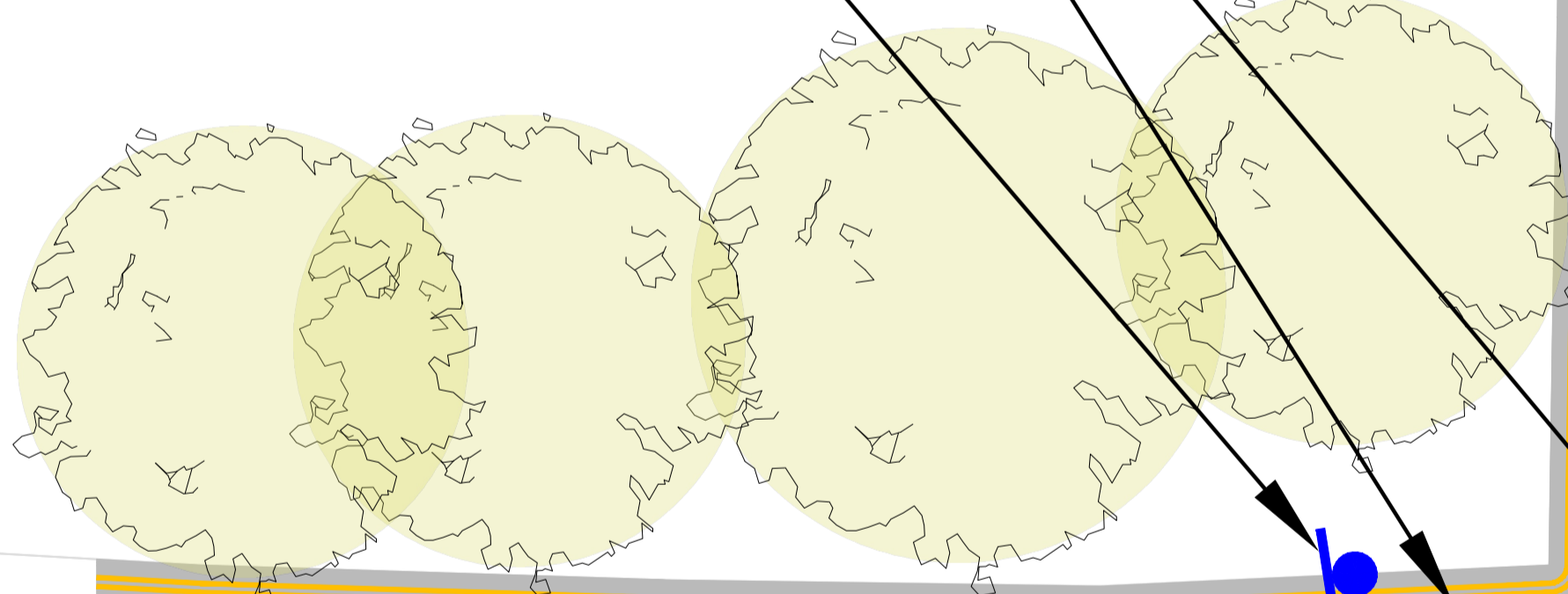
New south-facing 'No right turn' and 'motor vehicles prohibited except for access' signs.

New west-facing 'No left turn except cycles' sign.

New traffic island to deter motorists from turning right into Sion Hill (east) from the top of Cavendish Road.

Key

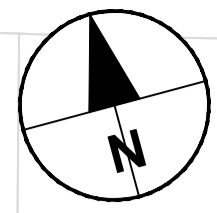
-  Road
-  Pavement
-  Road markings
-  Tree
-  Lighting column
-  Traffic sign
-  New traffic sign
-  Bollard
-  New traffic island
-  Telephone Box



New road markings to prioritise movement of vehicles travelling to/from Cavendish Road to/from Sion Hill (west).

New south-facing 'No right turn except cycles' sign.

An advanced warning sign on Cavendish Road at the junction with Cavendish Crescent alerts drivers to 'New road layout ahead'.



Section 2 - Catharine Place

Rivers Street

Reduce parking bay length by 1.8m to allow space for larger vehicles to turn.

One 'permit-holder-only' parking bay to be removed opposite 2 Rivers Street Mews to improve visibility and enable turning.

New east-facing 'No access for motorised vehicles to Catharine Place' sign.

Two bollards to prevent motor vehicles from passing through. Bollards can be removed by emergency services for vehicle access.

West-facing 'New road layout ahead' and 'No access for motorised vehicles to Circus Mews' signs.

Rivers Street Mews

A east-facing 'New road layout ahead sign.'

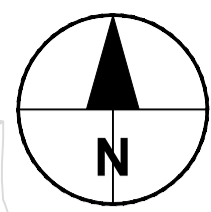
Two 'permit-holder-only' parking bays to be removed outside 3 Catharine Place to provide a turning space.

Circus Mews

Catharine Place

Key

- Road surface
- Pavement surface
- Road markings
- Lighting column
- New traffic sign
- Cycle hanger (secure cycle parking)
- Bollard



Section 3 - Gay Street

The Circus

A north-facing 'New Road Layout Ahead' sign.

A new north-facing 'No access for motorised vehicles to Queen Square' sign.

Gay Street

North-facing 'No right turn except for cycles' sign plates.

A new south-east facing 'No entry for vehicular traffic' sign.

Removal of one parking space outside 28 Gay Street, providing access for larger vehicles and space to turn.

Traffic island prevents traffic entering Gay Street from the south and east.










The traffic island reduces the crossing distance for pedestrians making it safer for people to cross the road.

New east-facing 'No right turn except for cycles' sign.

A short section of cycle way to protect cyclists entering Gay Street from the south.

New north-facing 'No right turn except for cycles' sign.

Key

-  Textured paving
-  Road surface
-  Pavement surface
-  Road markings
-  Lighting column
-  New traffic sign
-  Road bollard
-  Bollard
-  New traffic island

Existing 'No right turn' sign rotated northeast to face Gay Street.

South-facing 'No entry to vehicular traffic' and 'except for cycles' sign.

Queens Parade Pl

George Street (A4)