





**KEY:**

 **Scholars' Way:** proposed hard surface on existing byway between North Road and the University of Bath

 **Scholars' Way:** proposed zebra crossing and amendments to bus stops

 **Ralph Allen Active Travel Link Phase 1:** proposed hard-surfaced shared use path partly following alignment of existing permissive footpath and partly on adjacent farmland (National Trust owned)

 **Ralph Allen Active Travel Link Phase 2:** proposed hard-surfaced shared use path following existing path through Free Fields (council owned) with existing steps replaced with a 1:20 ramp plus a parallel crossing for pedestrians and cycles on North Road.

