


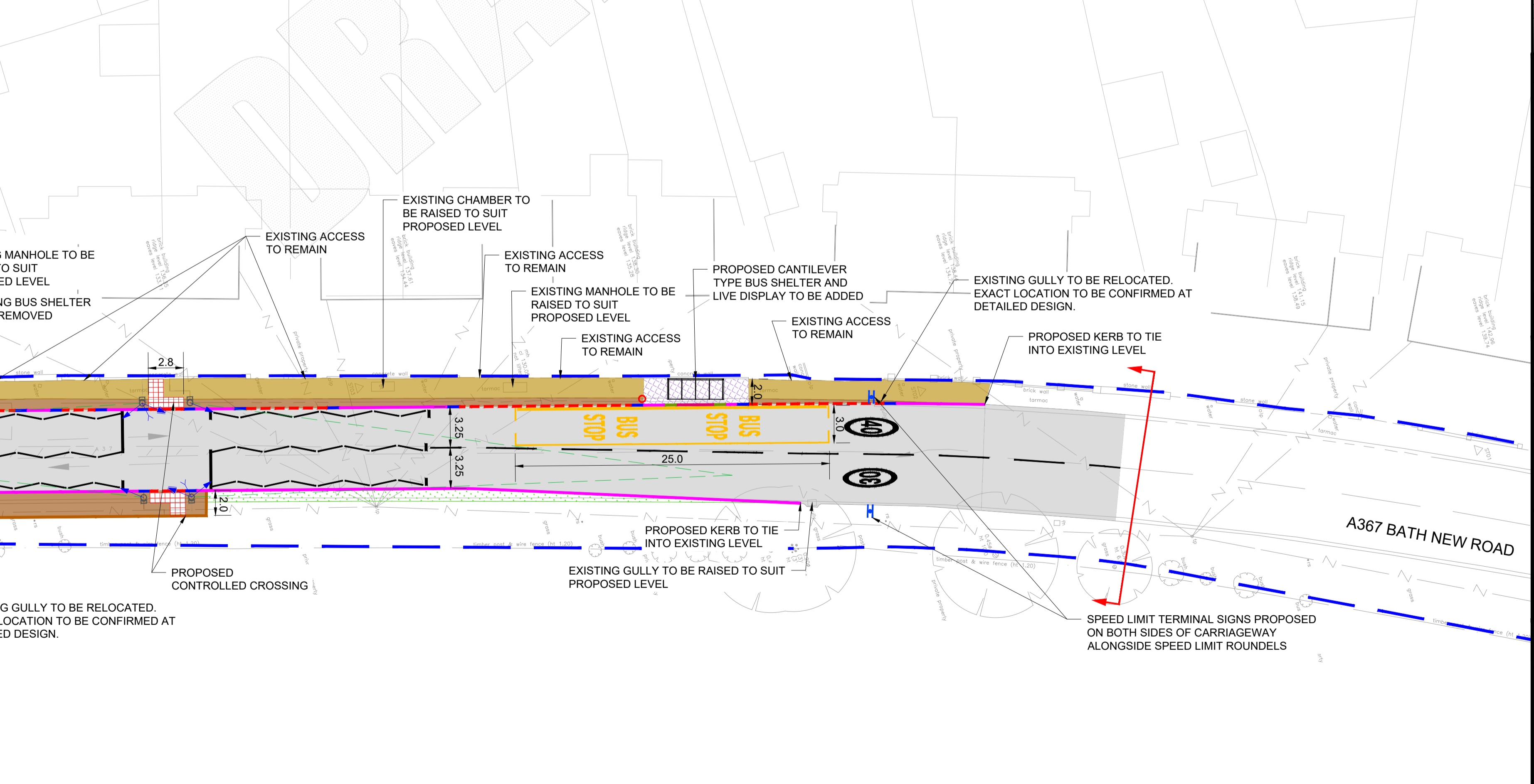
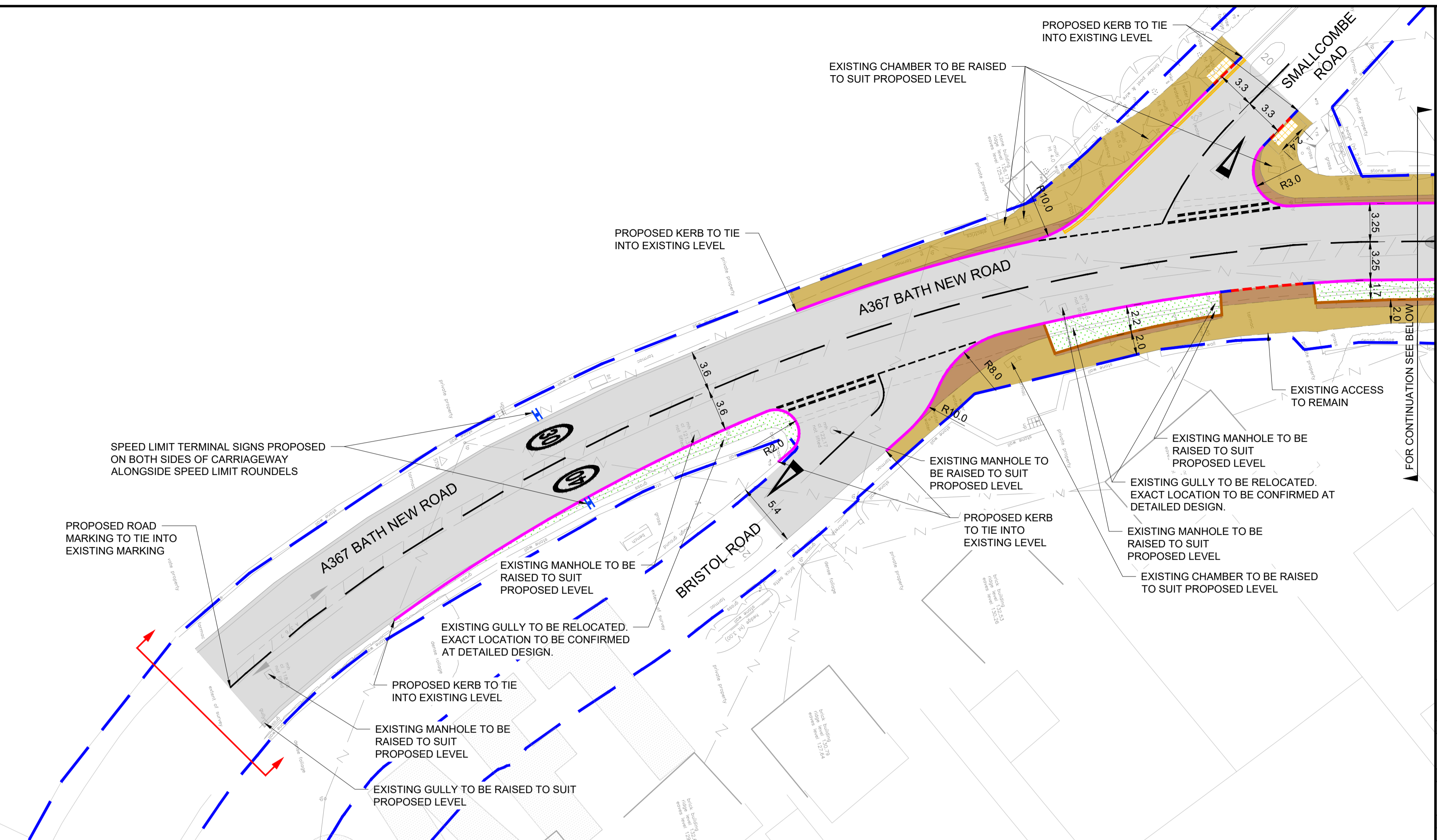
DO NOT SCALE

Millimetres



**KEY**

- EXISTING HIGHWAY BOUNDARY
- PROPOSED HALF BATTERED KERB (HB2) (UPSTAND 125mm)
- PROPOSED TRANSITION KERB BETWEEN HB2 & BN
- PROPOSED BULLNOSE KERB (BN) (UPSTAND 0-6mm)
- PROPOSED FLAT TOPPED EDGING (EF)
- PROPOSED BUS KERB (UPSTAND 180mm)
- PROPOSED TRANSITION KERB BETWEEN BUS KERB & HB2
- PROPOSED ROAD MARKINGS
- PROPOSED FOOTWAY
- PROPOSED FOOTWAY RESURFACING
- PROPOSED WAITING AREA
- PROPOSED CARRIAGEWAY CONSTRUCTION
- PROPOSED CARRIAGEWAY RESURFACING
- PROPOSED VERGE
- PROPOSED BLISTER TACTILE PAVING (BUFF COLOUR)
- PROPOSED BLISTER TACTILE PAVING (RED COLOUR)
- VISIBILITY SPLAY (FOR 30mph SPEED 43m SIGHT DISTANCE)
- BUS STOP FLAG
- PROPOSED PRIMARY SIGNAL HEAD
- PROPOSED SECONDARY SIGNAL HEAD
- PROPOSED PEDESTRIAN CROSSING DETECTOR
- PROPOSED SIGNAL POLE AND SOCKET
- PROPOSED CYCLE STAND
- PROPOSED BUS SHELTER
- PROPOSED TRAFFIC SIGNS
- SITE EXTENTS



- NOTES**
- DO NOT SCALE FROM THIS DRAWING.
  - ALL DIMENSIONS ARE IN METRES UNLESS OTHERWISE STATED.
  - THIS DRAWING SHALL NOT BE USED FOR CONSTRUCTION PURPOSES.
  - LIMITS OF WORK ARE APPROXIMATE AND ARE TO BE AGREED ON SITE WITH THE OVERSEEING ORGANISATION.
  - HEALTH AND SAFETY:  
IT IS THE CONTRACTOR'S RESPONSIBILITY TO BE AWARE OF ALL STATUTORY UNDERTAKERS' PLANT THAT MAY BE LOCATED WITHIN THE SITE.
  - PROPOSED TRAFFIC SIGNS AND ROAD MARKINGS TYPE/COLOURS AND DIMENSIONS SHALL BE IN ACCORDANCE WITH TSRGD 2016 AND SUBSEQUENT AMENDMENTS.
  - LIGHTING AND TRAFFIC SIGNAL (IF ANY) PROPOSAL TO BE FINALISED AT DETAILED DESIGN STAGE.

**SAFETY, HEALTH AND ENVIRONMENTAL INFORMATION**

In addition to the hazards/risks normally associated with the types of work detailed on this drawing, note the following significant residual risks (Reference shall also be made to the design hazard log).

Construction	Presence of live traffic & live utilities. Presence of soil contamination, asbestos, tar and breaking of concrete not known.
Maintenance / Cleaning	None

Use	None
-----	------

Decommissioning / Demolition	None
------------------------------	------

Status	Revision	Drawn	Checked	Reviewed	Authorised	Issue Date
--------	----------	-------	---------	----------	------------	------------

Status	Revision	Drawn	Checked	Reviewed	Authorised	Issue Date
--------	----------	-------	---------	----------	------------	------------

Status	Revision	Drawn	Checked	Reviewed	Authorised	Issue Date
--------	----------	-------	---------	----------	------------	------------

Status	Revision	Drawn	Checked	Reviewed	Authorised	Issue Date
--------	----------	-------	---------	----------	------------	------------

Status	Revision	Drawn	Checked	Reviewed	Authorised	Issue Date
--------	----------	-------	---------	----------	------------	------------

FOR INFORMATION						Status
S2	P01	SD	PK	NA	SC	30/01/25

**AtkinsRéalis** Aztec West  
500 Park Avenue  
Almondsbury  
Bristol  
BS32 4RZ  
Tel: +44 (0)1454 662000  
+44 (0)1454 663333  
www.atkinsrealis.com

Copyright © AtkinsRéalis (2025)

**Bath & North East Somerset Council**  
Improving People's Lives

Project Title: Somer Valley Links FBC

**GENERAL ARRANGEMENT  
SMALLCOMBE ROAD CLANDOWN**

THIS DRAWING SHOWS CONCEPT/PRELIMINARY DESIGN PROPOSALS AND DETAILS ARE SUBJECT TO CHANGE

This map is based on Ordnance Survey material with the permission of Ordnance Survey on behalf of the Controller of the Majesty's Stationery Office. © Crown copyright. Unauthorised reproduction infringes Crown copyright and database rights and may lead to prosecution or civil proceedings. Bath & North East Somerset Council AC2000807488, June 2023

Drawing Number	Project	Originator	Volume
5230888	-	ATR	- HGN -
CLSR_10		- DR - CH - 000001	
Location	Type	Role	Number
A1	Scale: 1:250	Project Ref. No: 5230888	Sheet: 1 of 1 Rev: P01