

**BATH AND NORTH EAST SOMERSET COUNCIL**

**(24-025) (VARIOUS ROADS, CENTRAL AREA BATH) (PROHIBITION OF STOPPING, WAITING, LOADING AND PARKING PLACES) ORDER 2025**

The Bath and North East Somerset Council (“the Council”) in exercise of its powers under sections 1, 2, 4, 32, 35, 45, 46, 49, 51, 53 and 63A of and Part IV of Schedule 9 to the Road Traffic Regulation Act 1984 (“the 1984 Act”) and of all other enabling powers, after consultation with the chief officer of police in accordance with Part III of Schedule 9 to the 1984 Act, makes the following order:-

**Part 1: Implementation and Citation**

1. This order is made on the 30<sup>th</sup> January 2025 and shall come into operation on the 17<sup>th</sup> January 2025 and may be cited as (24-025) (Various Roads, Central Area Bath) (Prohibition of Stopping, Waiting, Loading and Parking Places) Order 2025.
2. Any reference in this Order to any enactment shall be construed as a reference to that enactment as amended by any subsequent enactment.

**Part 2: Additions, Revocations and Modifications**

1. The Bath and North East Somerset Council (Various Roads, Bath and North East Somerset) (Prohibition of stopping, waiting, loading and parking places) (Consolidation) Order 2024 (as amended) is varied as provided by the following plans attached to schedule 1 in this Order.
2. The plan(s) attached to this Order are hereby attached to (24-025) (Various Roads, Central Area Bath) (Prohibition of Stopping, Waiting, Loading and Parking Places) Order 2025 and forms part of that Order.

Given under the Common Seal of the Bath and North East Somerset Council the 30<sup>th</sup> day of January 2025.

THE COMMON SEAL of  
BATH AND NORTH EAST  
SOMERSET COUNCIL  
was hereunto affixed in the  
presence of:-

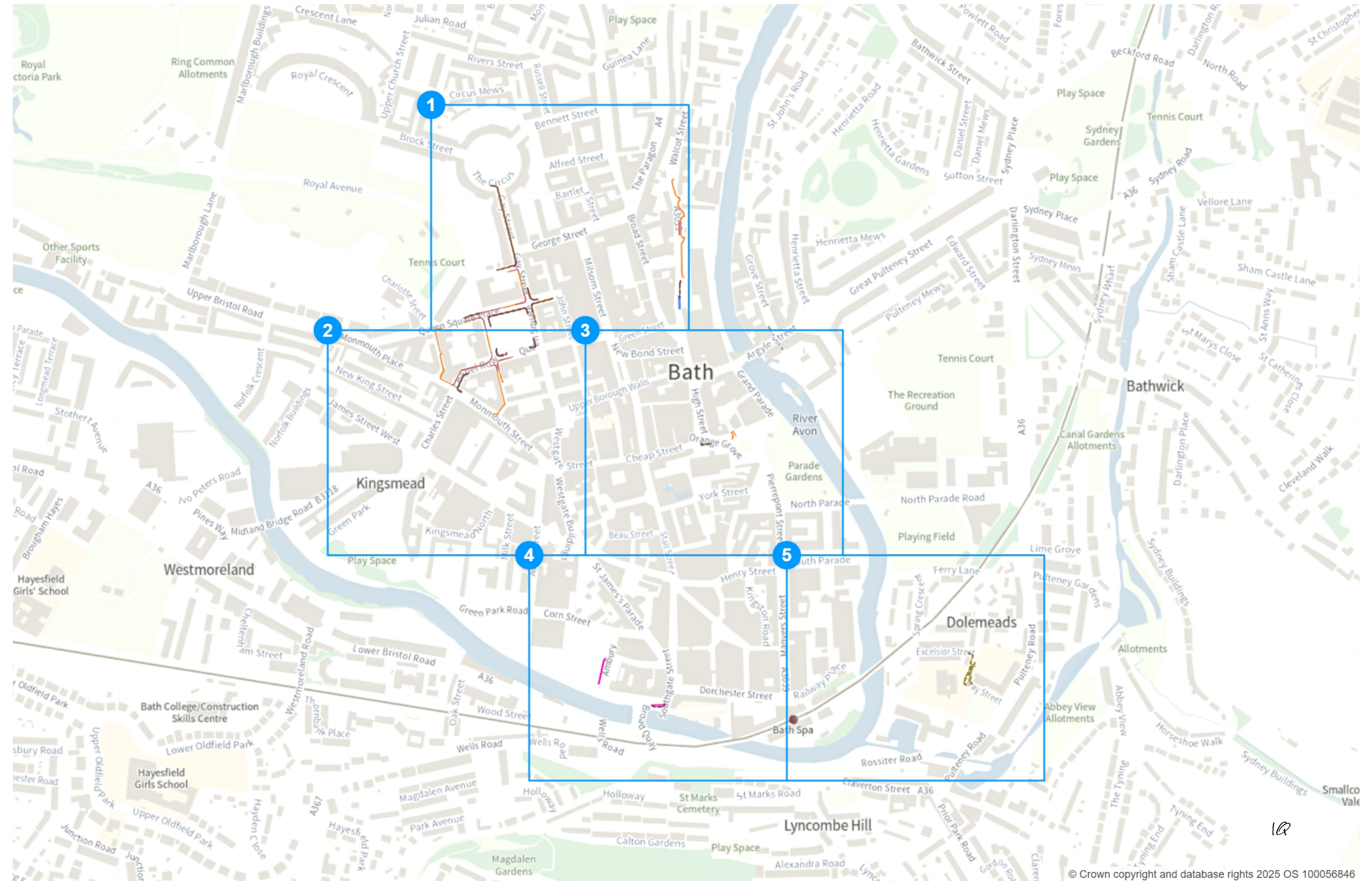


Sealed By: Bath & North Somerset Council  
Sealed Time: 2025/01/31 | 11:57 GMT

*Imran Aureski*

Authorised signatory

**SCHEDULE 1**



10

# Static Order Guide

## Map page indicator

Shows current map number against total and indicates if the legend is split over multiple pages eg. 2a, 2b, 2c

## Change type

Indicates whether restrictions have been Added, Modified or Removed

## Coloured spots

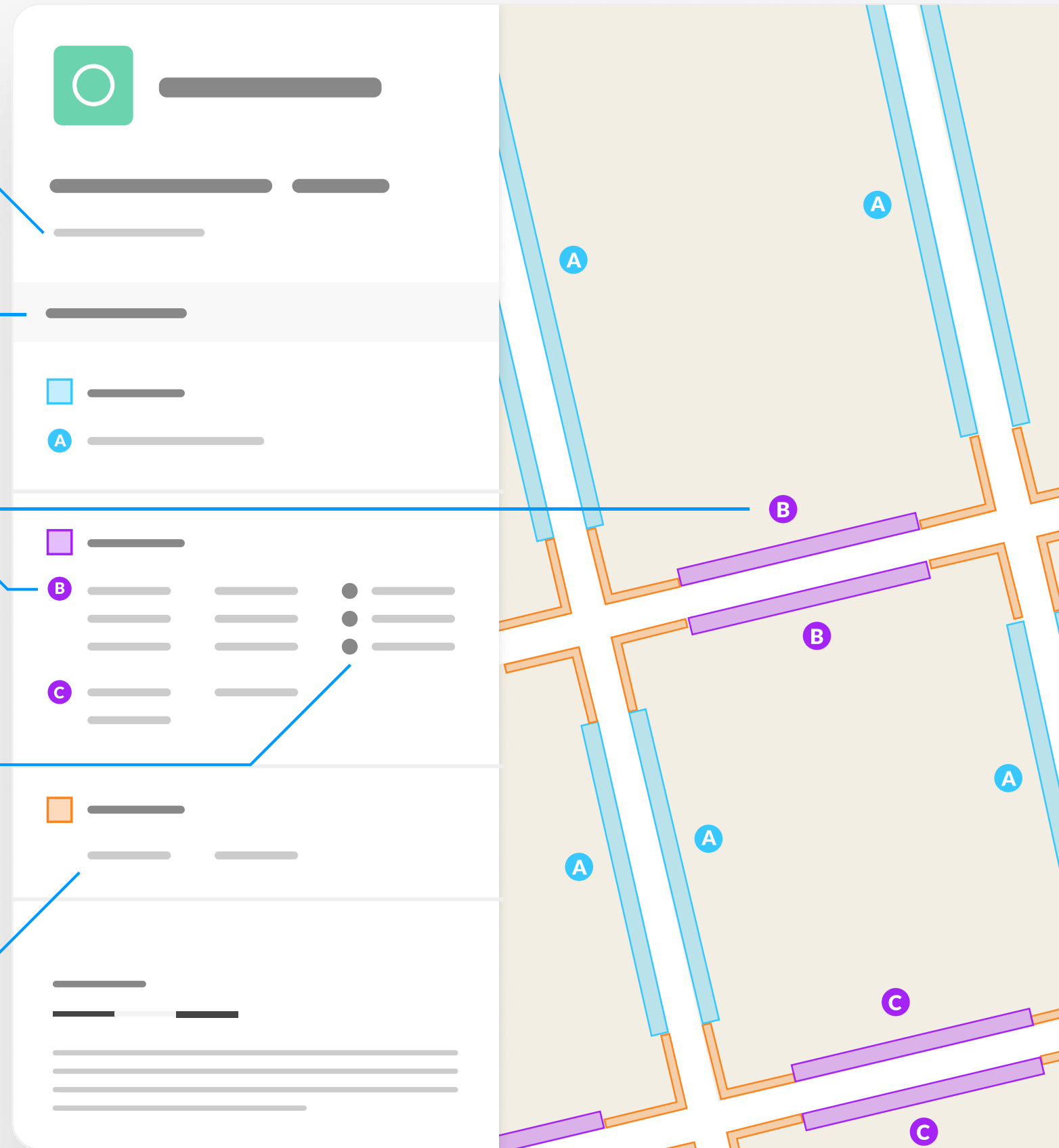
Restrictions with different attributes are marked with a lettered spot

## Restriction icons

- ⊕ Min stay
- ⊕ Max stay
- ⊘ No return
- 🕒 Tariff hours
- 📅 Up to
- 🛢️ Fuel surcharge
- ⓔ Event day
- ⓘ Emissions pricing

## Restriction durations

Where no months or days are specified, restrictions apply all year and all week



### 24-025 Central Bath

Map 1a of 5 Made 17/02/25

#### ADDED

- Loading place**
  - Sat 07:00-08:00 16:00-17:30
- No waiting at any time**
  - At all times
- Shared**
  - Taxi stopping area 21:45-06:00
- Bus stand** Non-TRO Item

Mon-Fri Sun	06:00-21:45			
Sat	06:00-07:00	08:00-16:00	17:30-21:45	

- Shared**
  - No waiting at any time At all times
  - No loading at any time At all times

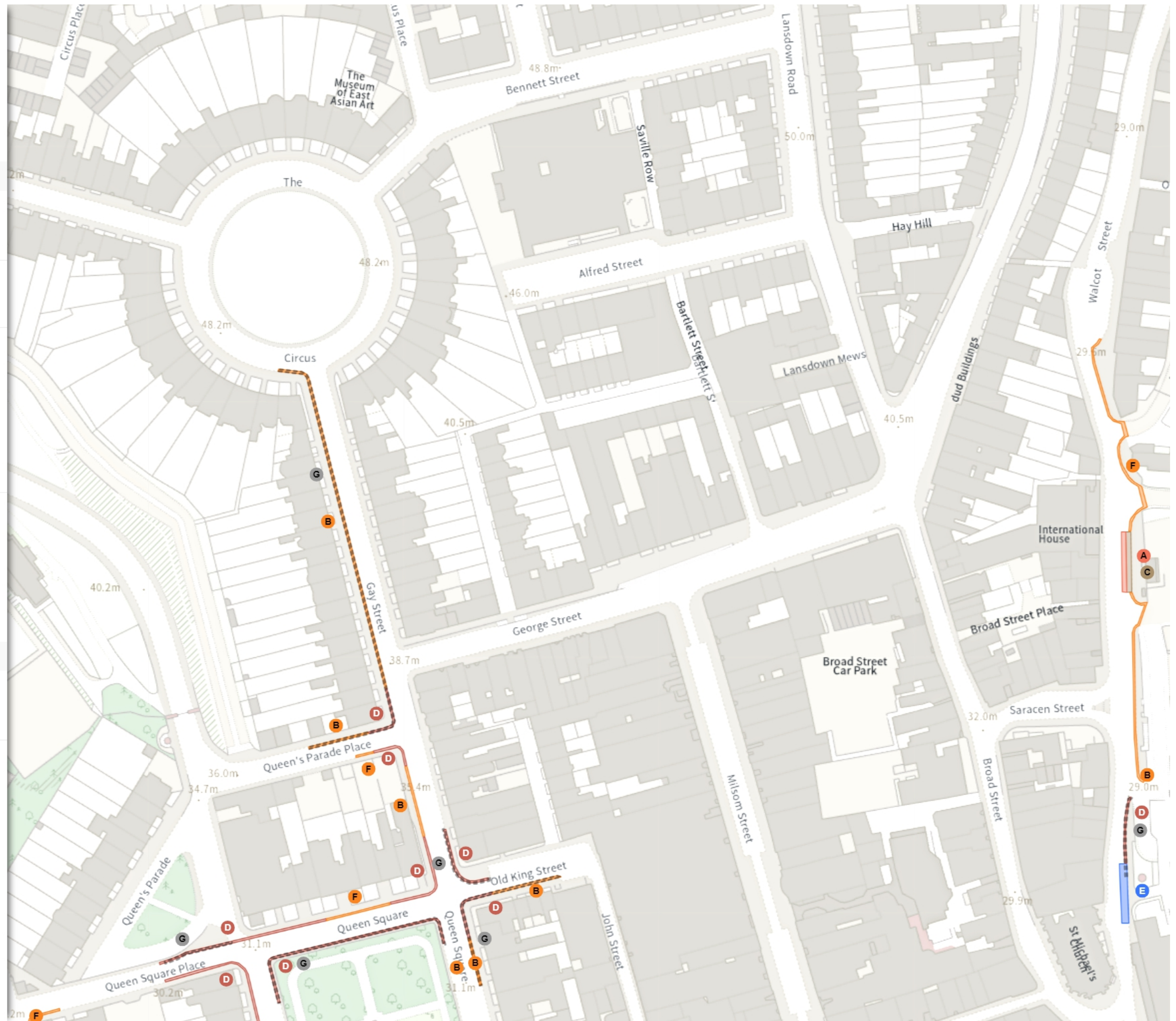
#### MODIFIED

- Disabled persons' badge holders parking place**
  - At all times
- No waiting at any time**
  - At all times

Scale: 1:1250

NW 374658.125, 165372.756 SE 375091.332, 164990.831

© Crown copyright and database rights 2025 Ordnance Survey. You are not permitted to copy, sub-license, distribute or sell any of this data to third parties in any form. Licence number 100056846



10

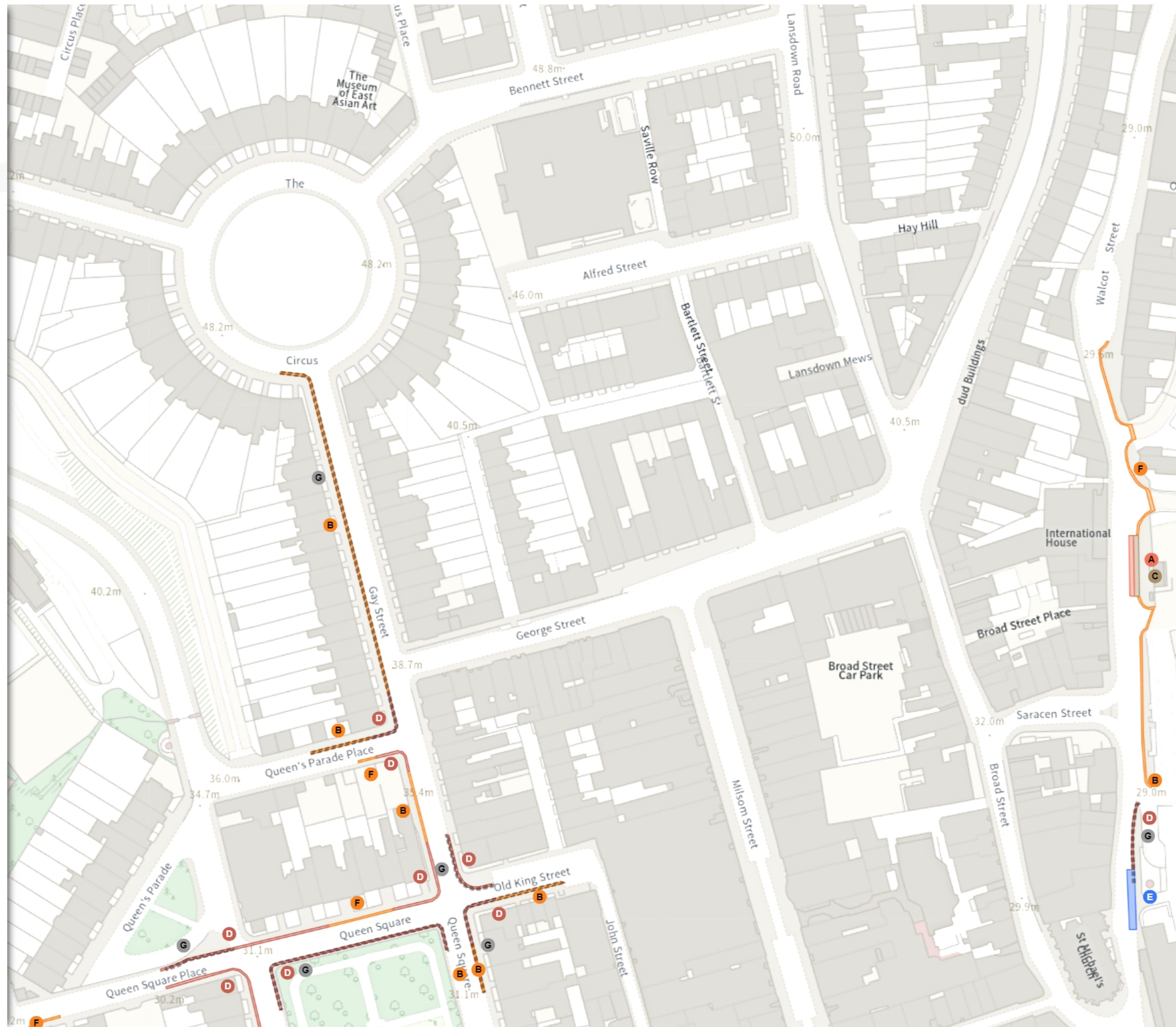
### 24-025 Central Bath

Map 1b of 5 Made 17/02/25

REMOVED

No waiting at any time

At all times



10

Scale: 1:1250 0 20 40 60m

NW 374658.125, 165372.756 SE 375091.332, 164990.831

© Crown copyright and database rights 2025 Ordnance Survey.  
You are not permitted to copy, sub-license, distribute or sell any of this data to third parties in any form. Licence number 100056846

### 24-025 Central Bath

Map 2 of 5 Made 17/02/25

#### ADDED

**No waiting at any time**

**A** At all times

**Shared**

**B** No waiting at any time

At all times

**B** No loading at any time

At all times

#### MODIFIED

**No waiting at any time**

**C** At all times

#### REMOVED

**No waiting at any time**

**D** At all times

10

Scale: 1:1250 0 20 40 60m

NW 374483.588, 164997.199 SE 374916.814, 164615.231

© Crown copyright and database rights 2025 Ordnance Survey.  
You are not permitted to copy, sub-license, distribute or sell any of this data to third parties in any form. Licence number 100056846



### 24-025 Central Bath

Map 3 of 5 Made 17/02/25

#### ADDED

No waiting at any time

At all times

#### MODIFIED

Shared

Loading place

09:00-18:30

Bus stand

09:00-18:30

Non-TRO Item

#### REMOVED

No waiting at any time

At all times



10

Scale: 1:1250 0 20 40 60m

NW 374914.956, 164995.05 SE 375348.214, 164613.12

© Crown copyright and database rights 2025 Ordnance Survey. You are not permitted to copy, sub-license, distribute or sell any of this data to third parties in any form. Licence number 100056846

### 24-025 Central Bath

Map 4 of 5 Made 17/02/25

#### ADDED

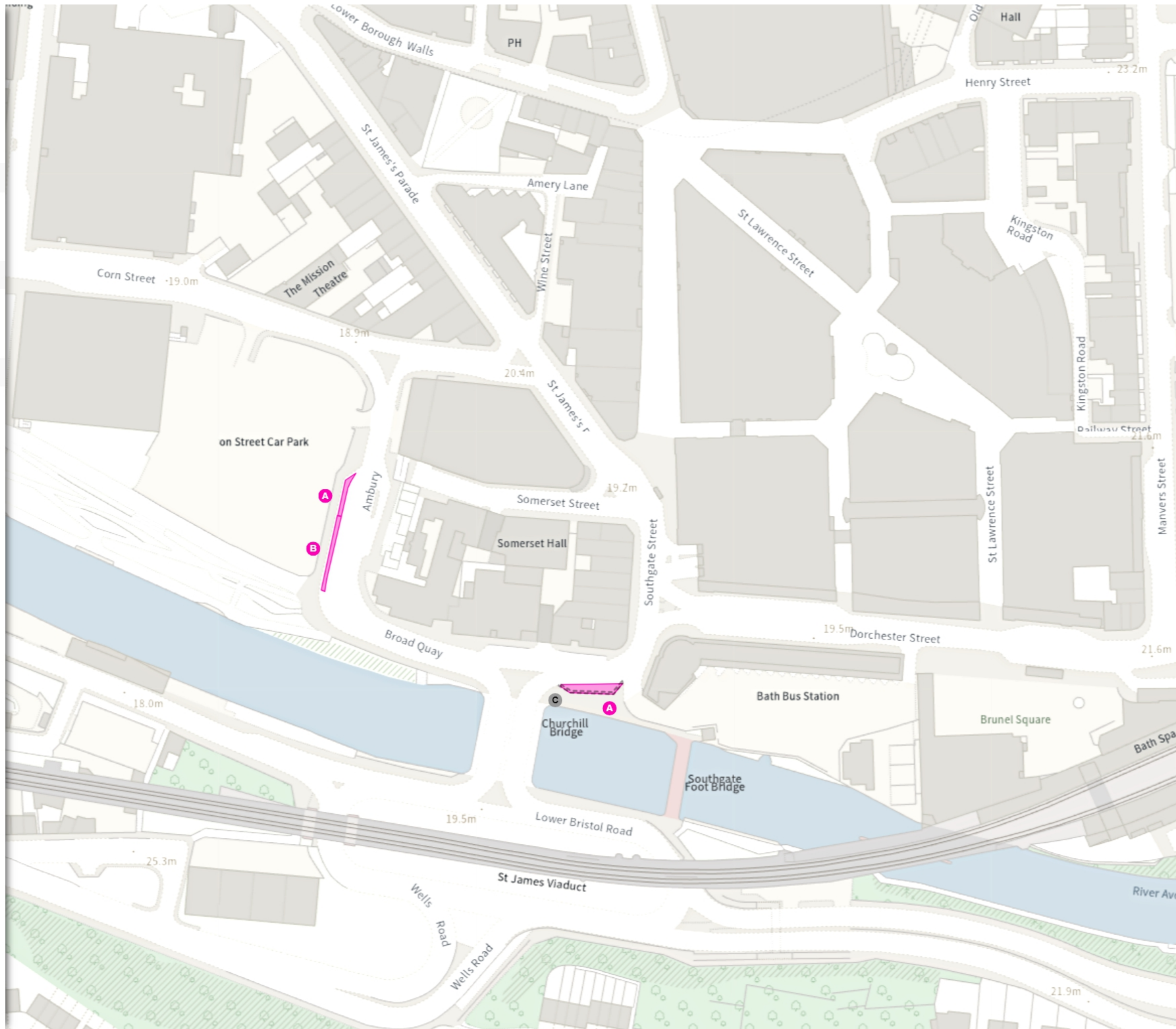
- Bus stand Non-TRO Item
- A** At all times

#### MODIFIED

- Bus stop Non-TRO Item
- B** At all times

#### REMOVED

- Shared
- C** No waiting at any time  
At all times
- C** No loading at any time  
At all times



10

Scale: 1:1250 0 20 40 60m

NW 374819.201, 164619.065 SE 375252.484, 164237.099

© Crown copyright and database rights 2025 Ordnance Survey. You are not permitted to copy, sub-license, distribute or sell any of this data to third parties in any form. Licence number 100056846



### 24-025 Central Bath

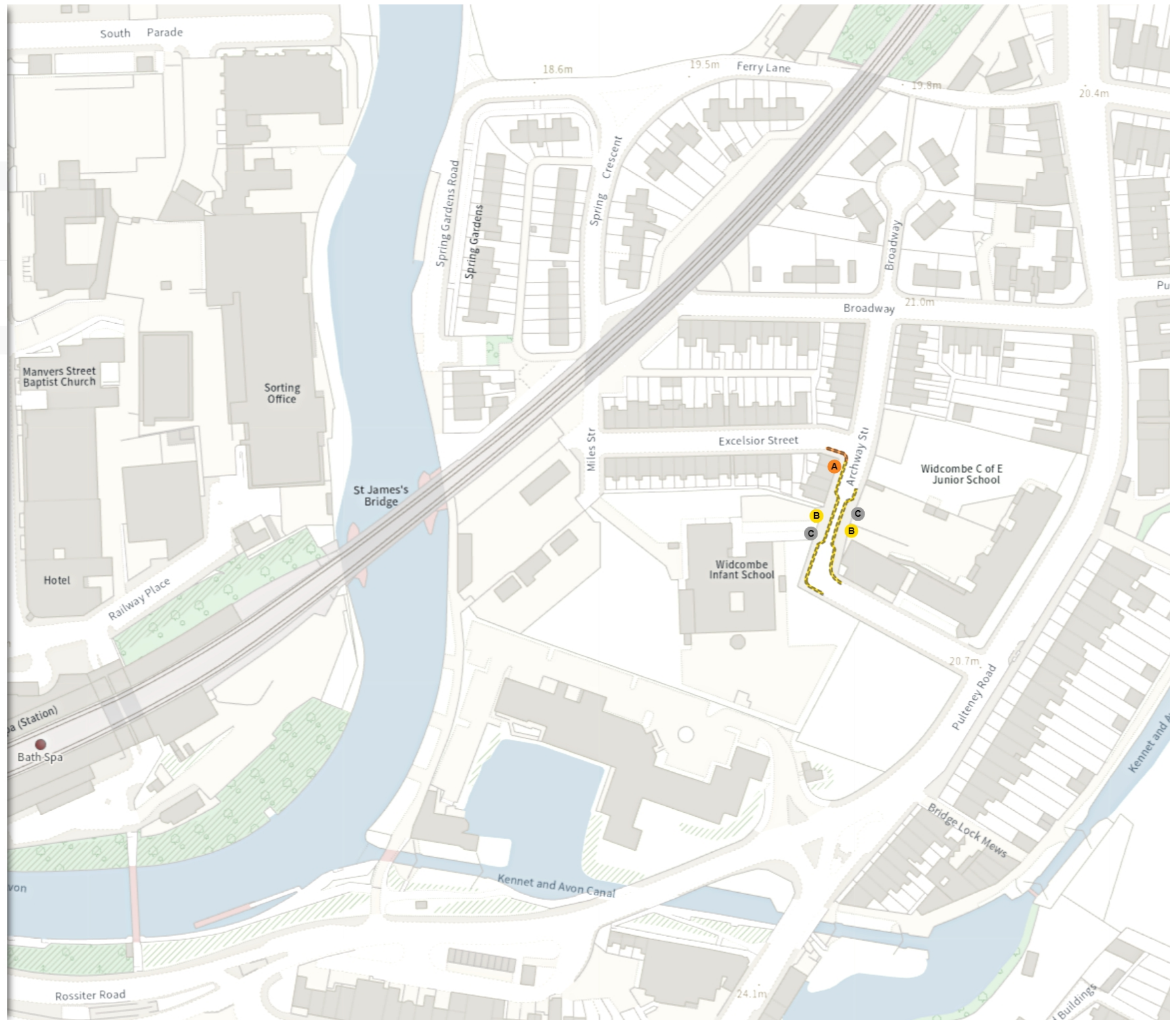
Map 5 of 5 Made 17/02/25

#### ADDED

- No waiting at any time
- A At all times
- Prohibition of stopping on school entrance markings
- B At all times

#### REMOVED

- No waiting at any time
- C At all times



16

Scale: 1:1250 0 20 40 60m

NW 375250.414, 164616.946 SE 375683.729, 164235.016

© Crown copyright and database rights 2025 Ordnance Survey. You are not permitted to copy, sub-license, distribute or sell any of this data to third parties in any form. Licence number 100056846

**BATH AND NORTH EAST SOMERSET COUNCIL**

**(24-026) (MANOR ROAD, KEYNSHAM)**  
**(PROHIBITION OF PARKING) ORDER 2025**

The Bath and North East Somerset Council (“the Council”), having consulted with the chief office of police in exercise of the powers conferred by the Road Traffic Regulation Act 1984 as amended, the Local Government Act 1985 and the Traffic Management Act 2014 and all other powers so enabling hereby makes the following order;

**Part 1: Implementation and citation**

1. This Order is made on the 30th of January 2025 and shall come into operation on the 17th of February 2025 and may be cited as “(24-026) (Manor Road, Keynsham) (Prohibition of Parking) Order 2025”
2. Any reference in this Order to any enactment shall be construed as a reference to that enactment as amended by any subsequent enactment.

**Part 2: Additions, Revocations and modifications**

1. The (Various Roads, Bath and North East Somerset) (Prohibition and of stopping, waiting, loading and parking places) (Consolidation) Order 2024 (as amended) is varied as provided by the following plan attached to Schedule 1 in this Order.
2. The plan attached to this Order is hereby attached to "(24-026) (Manor Road, Keynsham) (Prohibition of Parking) Order 2025" and forms part of that Order.

**Part 3: Statement of Reasons**

To amend Order to match restrictions currently on-site

Given under the Common Seal of the Bath and North East Somerset Council the 30<sup>th</sup> day of January 2025.

THE COMMON SEAL of  
BATH AND NORTH EAST  
SOMERSET COUNCIL

was hereunto affixed in the  
presence of:-



Sealed By: Bath & North Somerset Council  
Sealed Time: 2025/01/31 | 11:57 GMT

Authorised signatory *Imran Auresli*

**SCHEDULE 1**

# Static Order Guide

## Map page indicator

Shows current map number against total and indicates if the legend is split over multiple pages eg. 2a, 2b, 2c

## Change type

Indicates whether restrictions have been Added, Modified or Removed

## Coloured spots

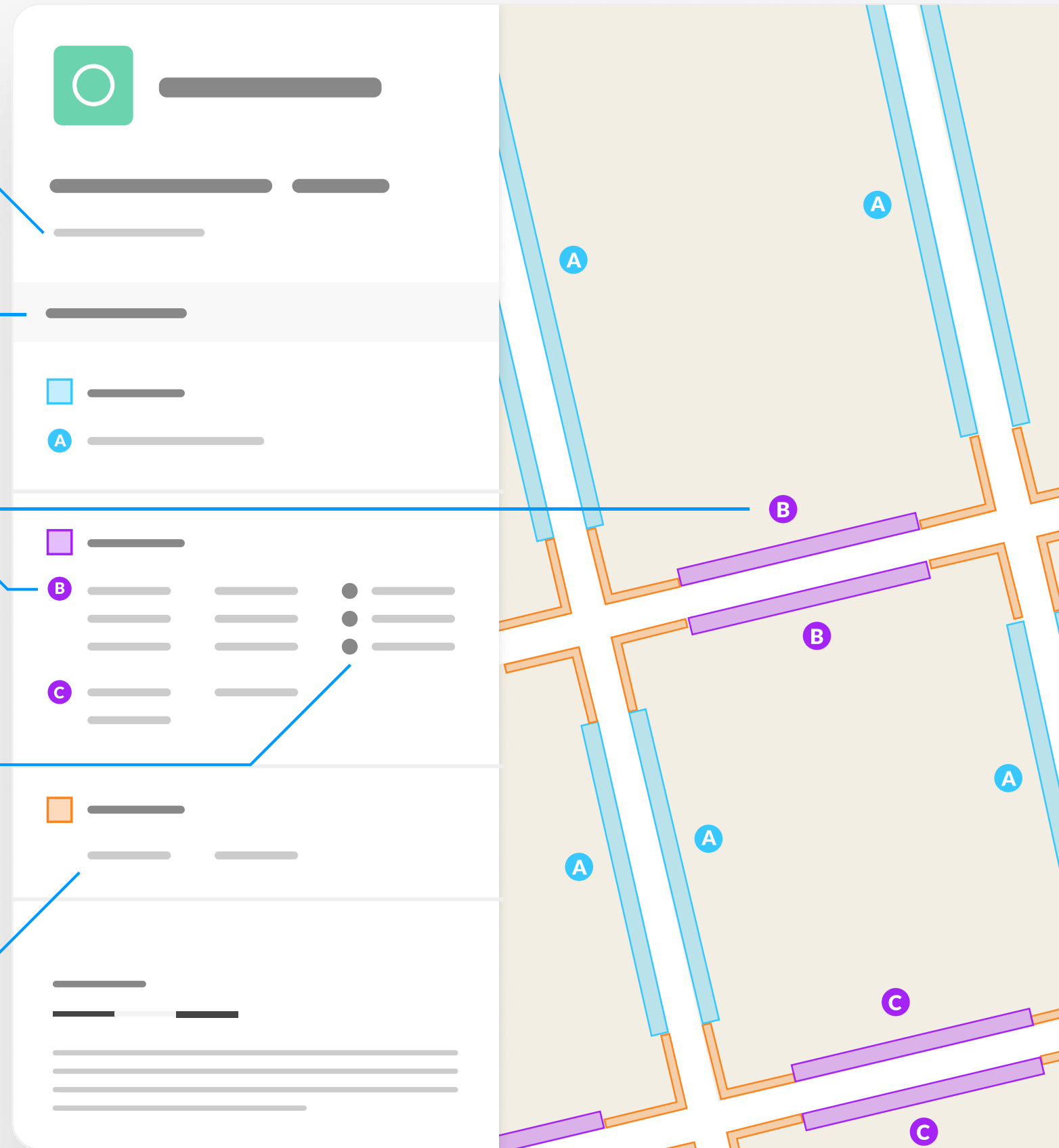
Restrictions with different attributes are marked with a lettered spot

## Restriction icons

- ⊕ Min stay
- ⊕ Max stay
- ⊘ No return
- 🕒 Tariff hours
- 📅 Up to
- 🛢 Fuel surcharge
- ⓔ Event day
- 📄 Emissions pricing

## Restriction durations

Where no months or days are specified, restrictions apply all year and all week




## 24-026 Manor Road Keynsham

Map 1 of 1 Made 17/02/25


### MODIFIED

 No waiting at any time

 At all times

### REMOVED

 No waiting at any time

 At all times

16

Scale: 1:1250 

NW 365631.46, 167665.213 SE 366063.802, 167282.685

© Crown copyright and database rights 2025 Ordnance Survey.  
You are not permitted to copy, sub-license, distribute or sell any of this  
data to third parties in any form. Licence number 100056846

