

BATH AND NORTH EAST SOMERSET COUNCIL

(24-026) (MANOR ROAD, KEYNSHAM)
(PROHIBITION OF PARKING) ORDER 2025

The Bath and North East Somerset Council (“the Council”), having consulted with the chief office of police in exercise of the powers conferred by the Road Traffic Regulation Act 1984 as amended, the Local Government Act 1985 and the Traffic Management Act 2014 and all other powers so enabling hereby makes the following order;

Part 1: Implementation and citation

1. This Order is made on the 31st of January 2025 and shall come into operation on the 17th of February 2025 and may be cited as “(24-026) (Manor Road, Keynsham) (Prohibition of Parking) Order 2025”
2. Any reference in this Order to any enactment shall be construed as a reference to that enactment as amended by any subsequent enactment.

Part 2: Additions, Revocations and modifications

1. The (Various Roads, Bath and North East Somerset) (Prohibition and of stopping, waiting, loading and parking places) (Consolidation) Order 2024 (as amended) is varied as provided by the following plan attached to Schedule 1 in this Order.
2. The plan attached to this Order is hereby attached to "(24-026) (Manor Road, Keynsham) (Prohibition of Parking) Order 2025" and forms part of that Order.

Part 3: Statement of Reasons

To amend Order to match restrictions currently on-site

Given under the Common Seal of the Bath and North East Somerset Council the 31st day of January 2025.

THE COMMON SEAL of
BATH AND NORTH EAST
SOMERSET COUNCIL
was hereunto affixed in the
presence of:-

Imran Aureshi

Authorised signatory



Sealed By: Bath & North Somerset Council
Sealed Time: 2025/01/31 | 14:16 GMT

SCHEDULE 1

Static Order Guide

Map page indicator

Shows current map number against total and indicates if the legend is split over multiple pages eg. 2a, 2b, 2c

Change type

Indicates whether restrictions have been Added, Modified or Removed

Coloured spots

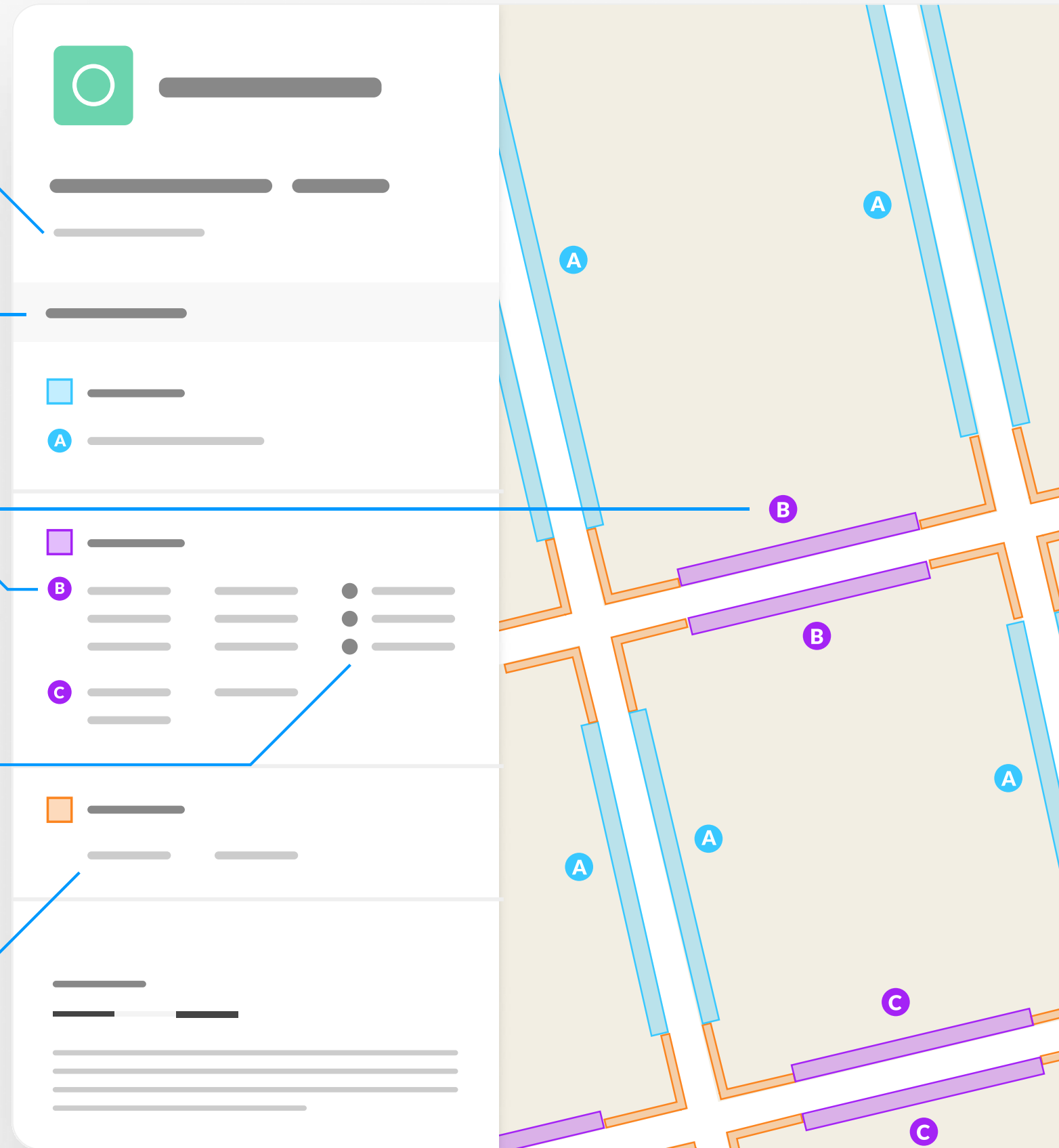
Restrictions with different attributes are marked with a lettered spot

Restriction icons

- ⊕ Min stay
- ⊕ Max stay
- ⊘ No return
- 🕒 Tariff hours
- 📅 Up to
- 🛢 Fuel surcharge
- ⓔ Event day
- 📄 Emissions pricing

Restriction durations

Where no months or days are specified, restrictions apply all year and all week




10

24-026 Manor Road Keynsham

Map 1 of 1 Made 17/02/25


MODIFIED

 No waiting at any time

 At all times

REMOVED

 No waiting at any time

 At all times

Scale: 1:1250 

NW 365631.46, 167665.213 SE 366063.802, 167282.685

© Crown copyright and database rights 2025 Ordnance Survey.
You are not permitted to copy, sub-license, distribute or sell any of this data to third parties in any form. Licence number 100056846

