

BATH AND NORTH EAST SOMERSET COUNCIL

**(24-039) (VARIOUS ROADS, OLDFIELD PARK AND WESTMORELAND, BATH)
(AUTHORISED AND DESIGNATED PARKING PLACES) ORDER 2025**

The Bath and North East Somerset Council (“the Council”) in exercise of its powers under sections 1, 2, 4, 32, 35, 45, 46, 49, 51, 53 and 63A of and Part IV of Schedule 9 to the Road Traffic Regulation Act 1984 (“the 1984 Act”) and of all other enabling powers, after consultation with the chief officer of police in accordance with Part III of Schedule 9 to the 1984 Act, makes the following order:-

1. This Order is made on 20th February 2025 and comes into operation on the 1st March 2025 and may be cited as the Bath and North East Somerset Council (24-039) (Various Roads, Oldfield Park and Westmoreland, Bath) (Authorized and Designated Parking Places) Order 2025;
2. Additional dual use Zone 28 Permit Holder and Limited Waiting parking bays and Limited Waiting only parking bays for 2 and 3 hours along various roads in the Oldfield Park and Westmoreland area of Bath as listed in Schedule 1.

Part 2: Additions, Revocations and Modifications

1. The Bath and North East Somerset Council (Various Roads, Bath and North East Somerset) (Prohibition of stopping, waiting, loading and parking places) (Consolidation) Order 2024 (as amended) is varied as provided by the following plans attached to schedule 2 in this Order.
2. The plan(s) attached to this Order are hereby attached to (24-039) (Various Roads, Oldfield Park and Westmoreland, Bath) (Authorised and Designated Parking Places) Order 2025 and forms part of that Order.

Given under the Common Seal of the Bath and North East Somerset Council the 20th day of February 2025.

THE COMMON SEAL of
BATH AND NORTH EAST
SOMERSET COUNCIL
was hereunto affixed in the
presence of:-



Sealed By: Bath & North Somerset Council
Sealed Time: 2025/02/20 | 09:48 GMT

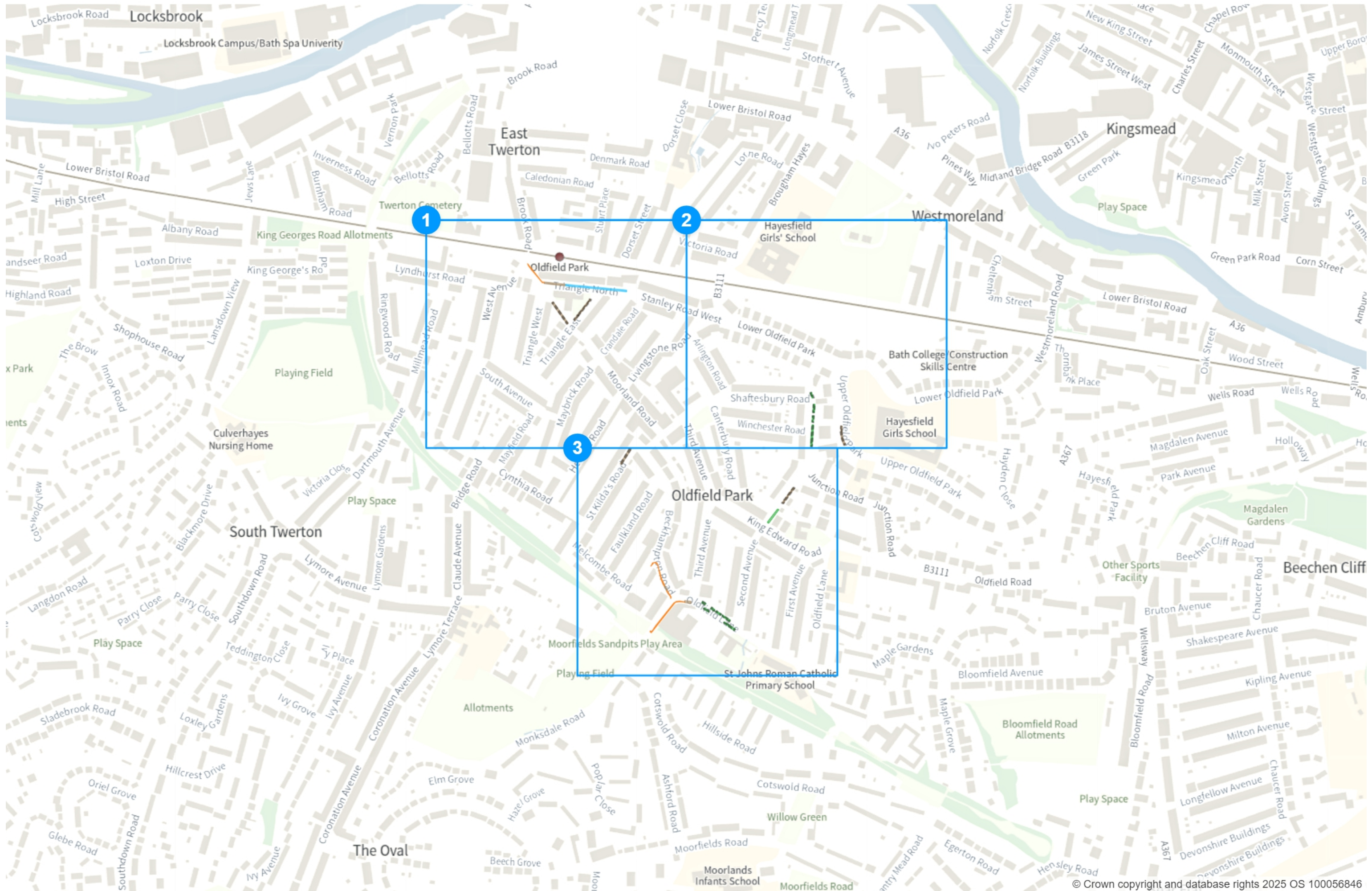
Authorised signatory

SCHEDULE 1

Premises/area being supported	Location	Number of bays	Existing	Proposed
Moorland Road and Baptist Church, Triangle East	St Kilda's Road (northern end, close to Moorland Road)	6	Residents Parking Bays	Dual use with 3hr limited waiting
Moorland Road and Baptist Church, Triangle East	Triangle East/North/western end of Moorland Road	26	Residents Parking Bays	Dual use with 3hr limited waiting

Oldfield Surgery and St Bart's Church	Livingstone Terrace	12	Residents Parking Bays	2hr limited waiting bays
Oldfield Surgery and St Bart's Church	Upper Oldfield Park (Zone 5)	4	Residents Parking Bays	Dual use with 2hr limited waiting
Oldfield Surgery and St Bart's Church	Second Avenue	9	Residents Parking Bays	3hr limited waiting bays
Moorfields Pub and St Alphege's Church	Oldfield Lane	10	Dual use and 3hr limited waiting bays	3hr limited waiting bays
Moorfields Pub and St Alphege's Church	Corner of Oldfield Lane/Beckhampton Road	(2-5)	Double yellow lines	Dual use with 3 hr limited waiting bays
Total= 72-75 extra bays				

SCHEDULE 2



Static Order Guide

Map page indicator

Shows current map number against total and indicates if the legend is split over multiple pages eg. 2a, 2b, 2c

Change type

Indicates whether restrictions have been Added, Modified or Removed

Coloured spots

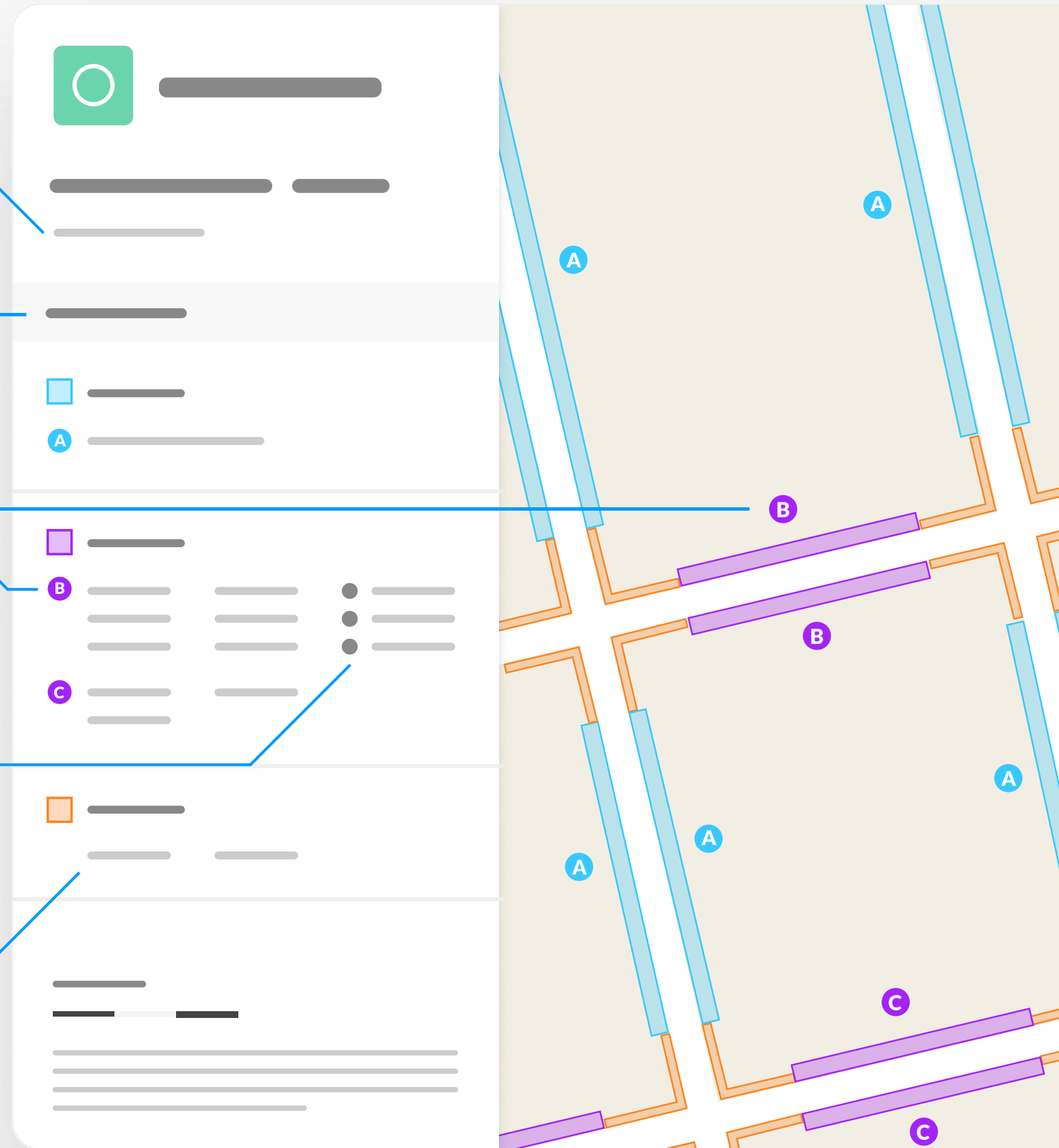
Restrictions with different attributes are marked with a lettered spot

Restriction icons

- ⊕ Min stay
- ⊕ Max stay
- ⊘ No return
- 🕒 Tariff hours
- 📅 Up to
- 🛢 Fuel surcharge
- Ⓜ Event day
- 📄 Emissions pricing

Restriction durations

Where no months or days are specified, restrictions apply all year and all week



(24-039)(VARIOUSROADS OLDFIELD PARK AND WESTMORELAND BATH)(AUTHORISEDAND DESIGNATED PARKING PLACES)

Map 1 of 3 Made 01/03/25

ADDED

- Shared
- Free parking place
08:00-18:00 3h 1h
- Permit holders parking place (Zone 28)
08:00-18:00

MODIFIED

- No waiting at any time
- At all times
- Resident permit holders parking place (Zone 28)
08:00-18:00

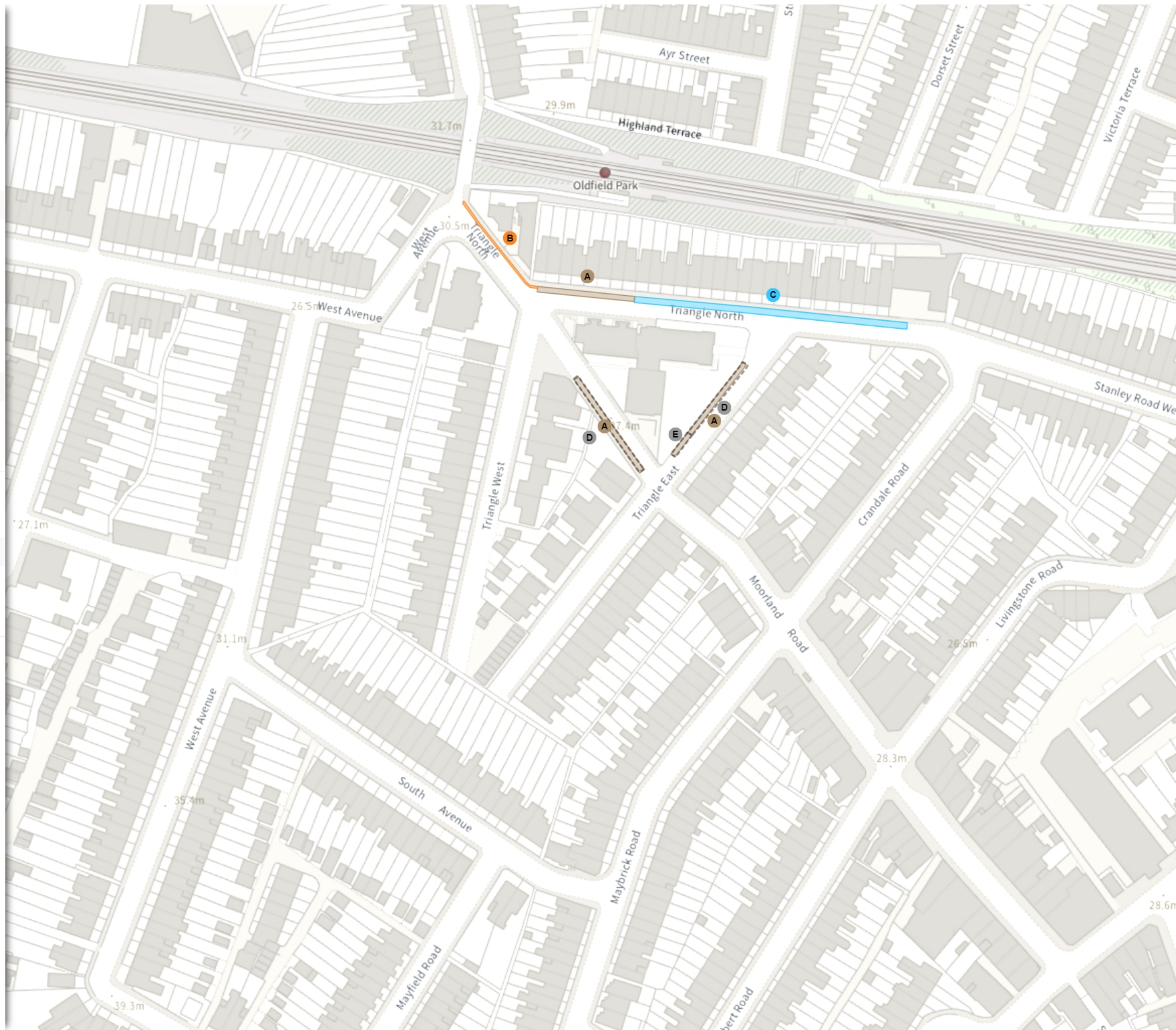
REMOVED

- Permit holders parking place (Zone 28)
08:00-18:00
- Shared
- Free parking place
08:00-18:00 3h 1h
- Permit holders parking place (Zone 28)
08:00-18:00

Scale: 1:1250 0 20 40 60m

NW 373400.517, 164595.573 SE 373833.697, 164213.483

© Crown copyright and database rights 2025 Ordnance Survey. You are not permitted to copy, sub-license, distribute or sell any of this data to third parties in any form. Licence number 100056846



(24-039)(VARIOUSROADS OLDFIELD PARK AND
WESTMORELAND BATH)(AUTHORISEDAND
DESIGNATED PARKING PLACES)

Map 2 of 3 Made 01/03/25

ADDED

Free parking place

08:00-18:00 2h 1h

Shared

Free parking place

08:00-18:00 2h 1h

Permit holders parking place (Zone 05)

08:00-18:00

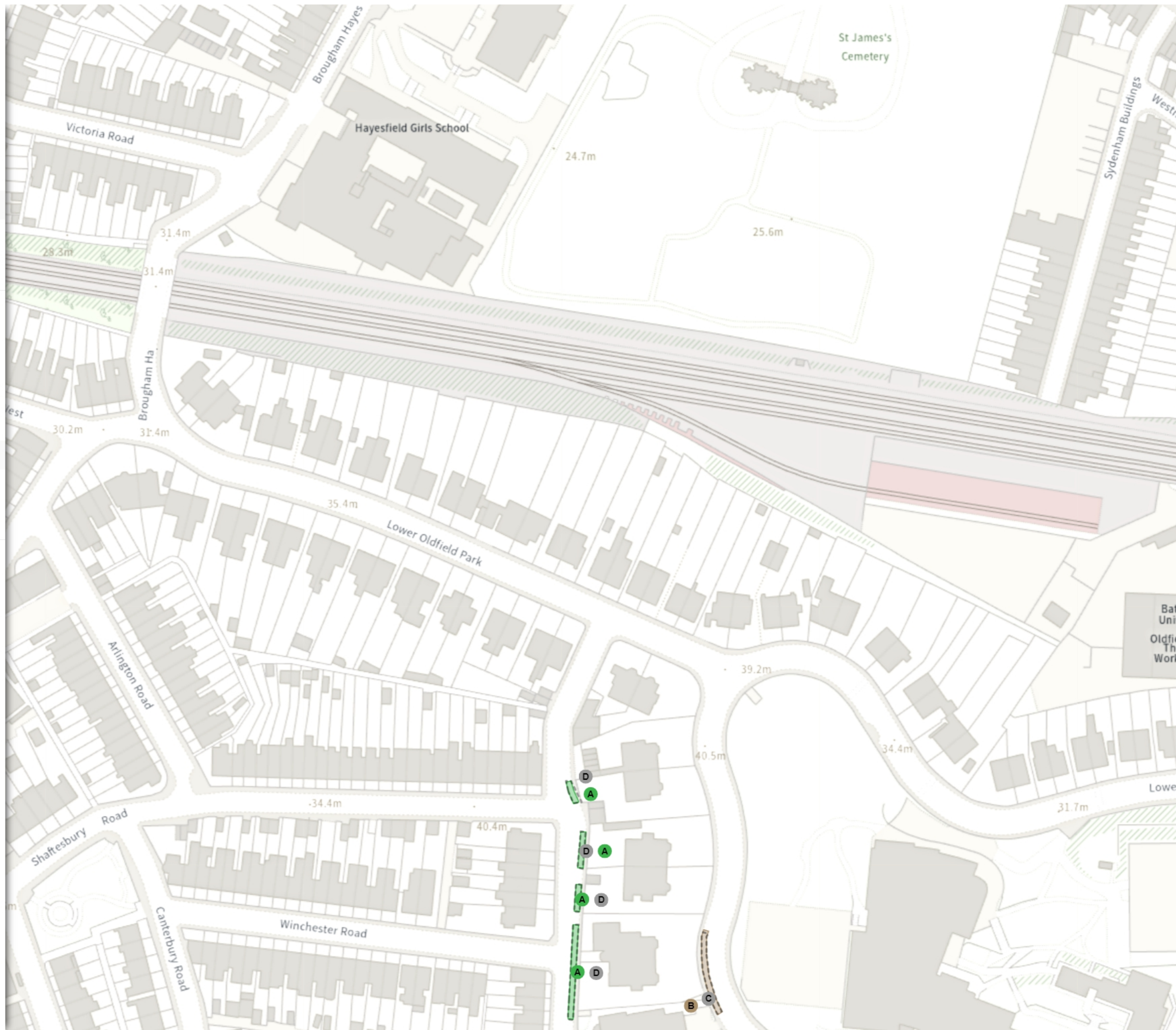
REMOVED

Permit holders parking place (Zone 05)

08:00-18:00

Resident permit holders parking place (Zone 28)

08:00-18:00



Scale: 1:1250 0 20 40 60m

NW 373831.919, 164593.333 SE 374265.131, 164211.28

© Crown copyright and database rights 2025 Ordnance Survey.
You are not permitted to copy, sub-license, distribute or sell any of this
data to third parties in any form. Licence number 100056846

(24-039)(VARIOUSROADS OLDFIELD PARK AND
WESTMORELAND BATH)(AUTHORISEDAND
DESIGNATED PARKING PLACES)

Map 3a of 3 Made 01/03/25

ADDED

Free parking place

08:00-18:00 3h 1h

Shared

Free parking place

08:00-18:00 3h 1h

Permit holders parking place (Zone 28)

08:00-18:00

Shared

Free parking place

08:00-18:00 1h 1h

Permit holders parking place (Zone 28)

08:00-18:00

MODIFIED

Free parking place

08:00-18:00 3h 1h

No waiting at any time

At all times

Scale: 1:1250 0 20 40 60m

NW 373649.454, 164217.787 SE 374082.685, 163835.69

© Crown copyright and database rights 2025 Ordnance Survey.
You are not permitted to copy, sub-license, distribute or sell any of this
data to third parties in any form. Licence number 100056846



(24-039)(VARIOUSROADS OLDFIELD PARK AND
WESTMORELAND BATH)(AUTHORISEDAND
DESIGNATED PARKING PLACES)

Map 3b of 3 Made 01/03/25

REMOVED

Shared

Free parking place
08:00-18:00 2h 1h

Permit holders parking place (Zone 28)
08:00-18:00

Shared

Free parking place
08:00-18:00 3h 1h

Permit holders parking place (Zone 28)
08:00-18:00

