

HAZARD: APPROXIMATE LOCATION OF EXISTING UNDERLYING UTILITIES SHOWN ON DRAWING: 6068625-ACM-04-DD-LL_ETRO-SHT-2703. C2 SEARCHES SHOW UTILITIES ARE WITHIN THE AREA OF PROPOSED BOLT DOWN BOLLARDS AND POSTS. CONTRACTOR TO HAND DIG TRIAL TRENCH TO DETERMINE DEPTH OF POTENTIAL CELLARS IN THE AREA AND OTHER BURIED SERVICES.



PROJECT
B&NES
LIVEABLE
NEIGHBOURHOODS

CLIENT
B&NES
 Bath and North East Somerset

CONSULTANT
 AECOM
 Portwall Place, Portwall Lane
 Bristol, BS1 6NA
 +44 (0)117 9017000 Tel
 www.aecom.com

- GENERAL NOTES**
- Do not scale from this drawing. All dimensions and levels are in metres, unless otherwise stated.
 - This drawing is for guidance only, the contractor shall be responsible for establishing the position and status of all statutory utility apparatus prior to commencing any works. The contractor shall coordinate and undertake all works in conjunction and agreement with the affected statutory utility companies as necessary. Contractor to refer to NRSWA information supplied.
 - All new road markings are laid and signs erected in accordance with; Traffic Signs Manual, Chapter 5 (2018). The Traffic Signs Regulations and General Directions 2016 (TSRGD 2016)
 - Topographical survey information has not been obtained for this scheme, OS references and mapping have been used.
 - Crown copyright all rights reserved. 2023 OS Information provided by Bath and North East Somerset Council.

- KEY**
- EXISTING FEATURES TO REMAIN
 - EXISTING ROAD MARKINGS
 - EXISTING BOLLARD
 - PROPOSED FEATURES
 - ROAD MARKINGS TO BE MASKED BY BLACKING MATERIAL
 - PROPOSED DOUBLE DEEP CREAM THERMOPLASTIC ROAD MARKINGS
 - PROPOSED WHITE THERMOPLASTIC ROAD MARKINGS
 - LC PROVIDE AND INSTALL NEW SIGN ON EXISTING LIGHTING COLUMN (REFER TO 6068625-ACM-04-LL_ETRO-SHT-1203 FOR DETAILS)
 - PROVIDE AND INSTALL NEW SIGN ON NEW POST (REFER TO 6068625-ACM-04-LL_ETRO-SHT-1203 FOR DETAILS)

FOR CONSTRUCTION

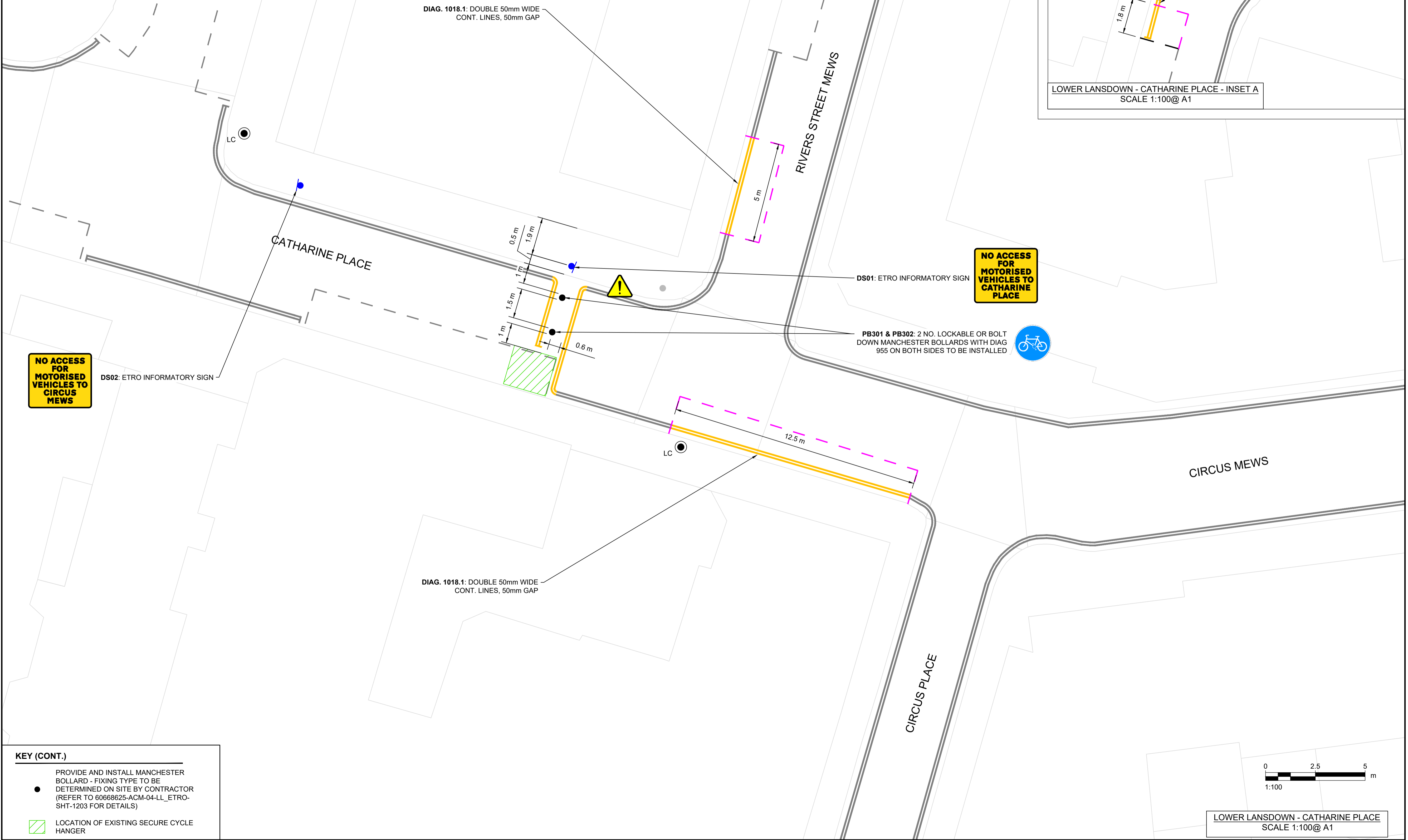
ISSUE/REVISION

I/R	DATE	DESCRIPTION
C05	13/06/2024	SIGN CHANGES
C04	17/05/2024	SIGN POST MOVED
C03	16/04/2024	KEY AND ANNO UPDATED
C02	06/03/2024	KEY AND NOTES UPDATED
C01	22/02/2024	ISSUE FOR CONSTRUCTION

PROJECT NUMBER
 6068625

SHEET TITLE
 LIVEABLE NEIGHBOURHOODS
 ETRO GENERAL ARRANGEMENT
 CATHARINE PLACE

SHEET NUMBER
 6068625-ACM-04-DD-LL_ETRO-SHT-0103



DIAG. 1018.1: DOUBLE 50mm WIDE CONT. LINES, 50mm GAP

DIAG. 1018.1: DOUBLE 50mm WIDE CONT. LINES, 50mm GAP

LOWER LANSDOWN - CATHARINE PLACE - INSET A
 SCALE 1:100@ A1

NO ACCESS FOR MOTORISED VEHICLES TO CATHARINE PLACE

NO ACCESS FOR MOTORISED VEHICLES TO CIRCUS MEWS

DS01: ETRO INFORMATORY SIGN

PB301 & PB302: 2 NO. LOCKABLE OR BOLT DOWN MANCHESTER BOLLARDS WITH DIAG 955 ON BOTH SIDES TO BE INSTALLED

DS02: ETRO INFORMATORY SIGN

DIAG. 1018.1: DOUBLE 50mm WIDE CONT. LINES, 50mm GAP

0 2.5 5 m
 1:100

LOWER LANSDOWN - CATHARINE PLACE
 SCALE 1:100@ A1

KEY (CONT.)

- PROVIDE AND INSTALL MANCHESTER BOLLARD - FIXING TYPE TO BE DETERMINED ON SITE BY CONTRACTOR (REFER TO 6068625-ACM-04-LL_ETRO-SHT-1203 FOR DETAILS)
- LOCATION OF EXISTING SECURE CYCLE HANGER

- GENERAL NOTES**
- Do not scale from this drawing. All dimensions and levels are in metres, unless otherwise stated.
 - The contractor shall be responsible for establishing the position and status of all statutory utility apparatus prior to commencing any works, contractor to undertake CAT-scan prior to the commencement of any works. The contractor shall coordinate and undertake all works in conjunction and agreement with the affected statutory utility companies as necessary.
 - All new road markings are laid and signs erected in accordance with: Traffic Signs Manual, Chapter 5 (2018). The Traffic Signs Regulations and General Directions 2016 (TSRGD 2016).
 - Topographical survey information has not been obtained for this scheme, OS references and mapping have been used.

- KEY**
- ROAD MARKINGS TO BE MASKED BY BLACKING MATERIAL
 - PROPOSED DOUBLE DEEP CREAM THERMOPLASTIC ROAD MARKINGS
 - PROPOSED WHITE THERMOPLASTIC ROAD MARKINGS
 - PROVIDE AND INSTALL NEW SIGN ON EXISTING LIGHTING COLUMN (REFER TO 6068625-ACM-04-LL_ETRO-SHT-1203 FOR DETAILS)
 - PROVIDE AND INSTALL NEW SIGN ON NEW POST (REFER TO 6068625-ACM-04-LL_ETRO-SHT-1203 FOR DETAILS)

FOR CONSTRUCTION

ISSUE/REVISION		
I/R	DATE	DESCRIPTION
C05	13/06/2024	SIGN CHANGES
C04	17/05/2024	SIGN POST MOVED
C03	16/04/2024	KEY AND ANNO UPDATED
C02	06/03/2024	KEY AND NOTES UPDATED
C01	22/02/2024	ISSUE FOR CONSTRUCTION

PROJECT NUMBER
 60668625

SHEET TITLE
 LIVEABLE NEIGHBOURHOODS
 ETRO VEHICLE SWEEP PATHS
 CATHARINE PLACE

SHEET NUMBER
 60668625-ACM-04-DD-LL_ETRO-SHT-0113

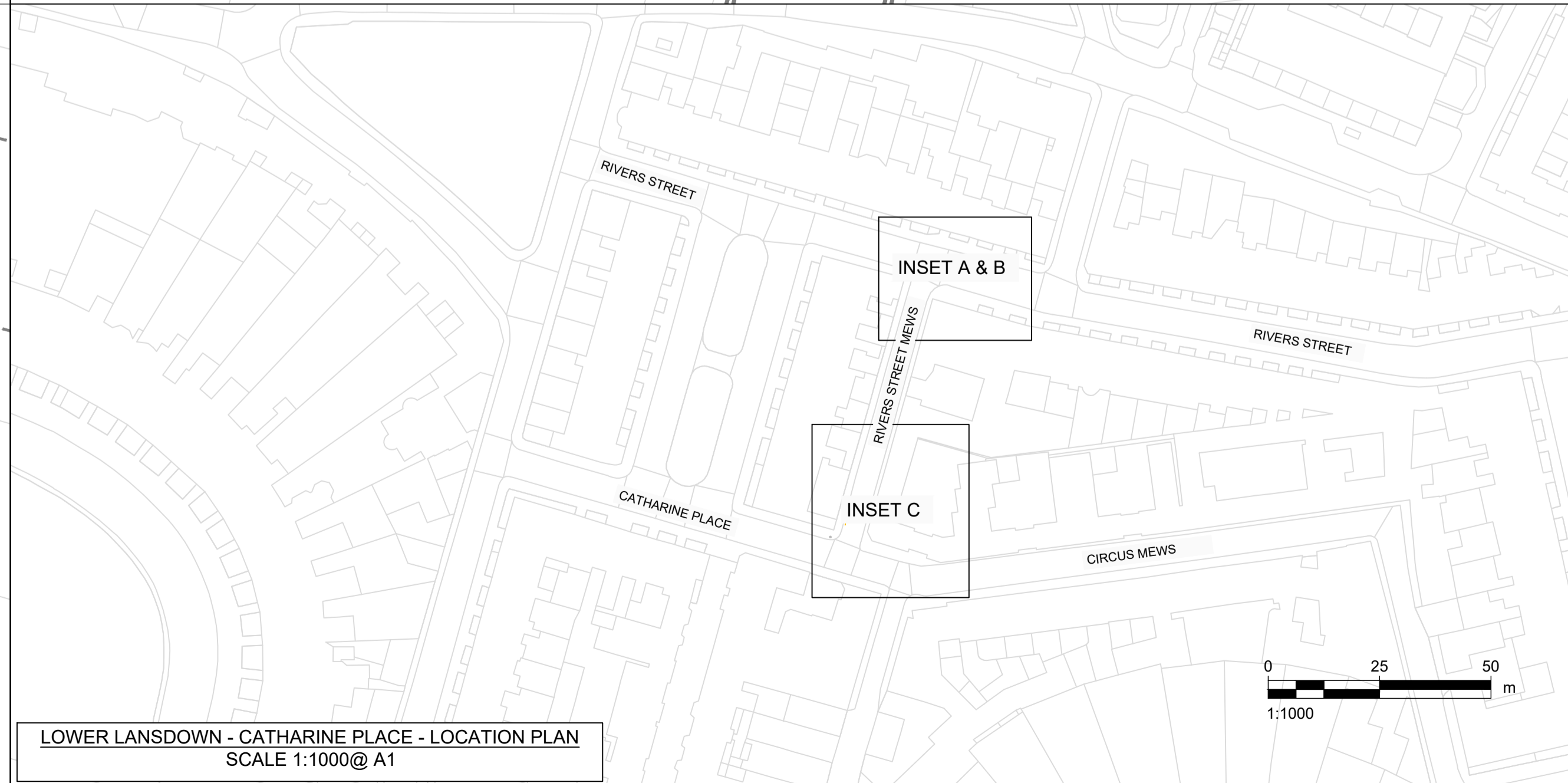
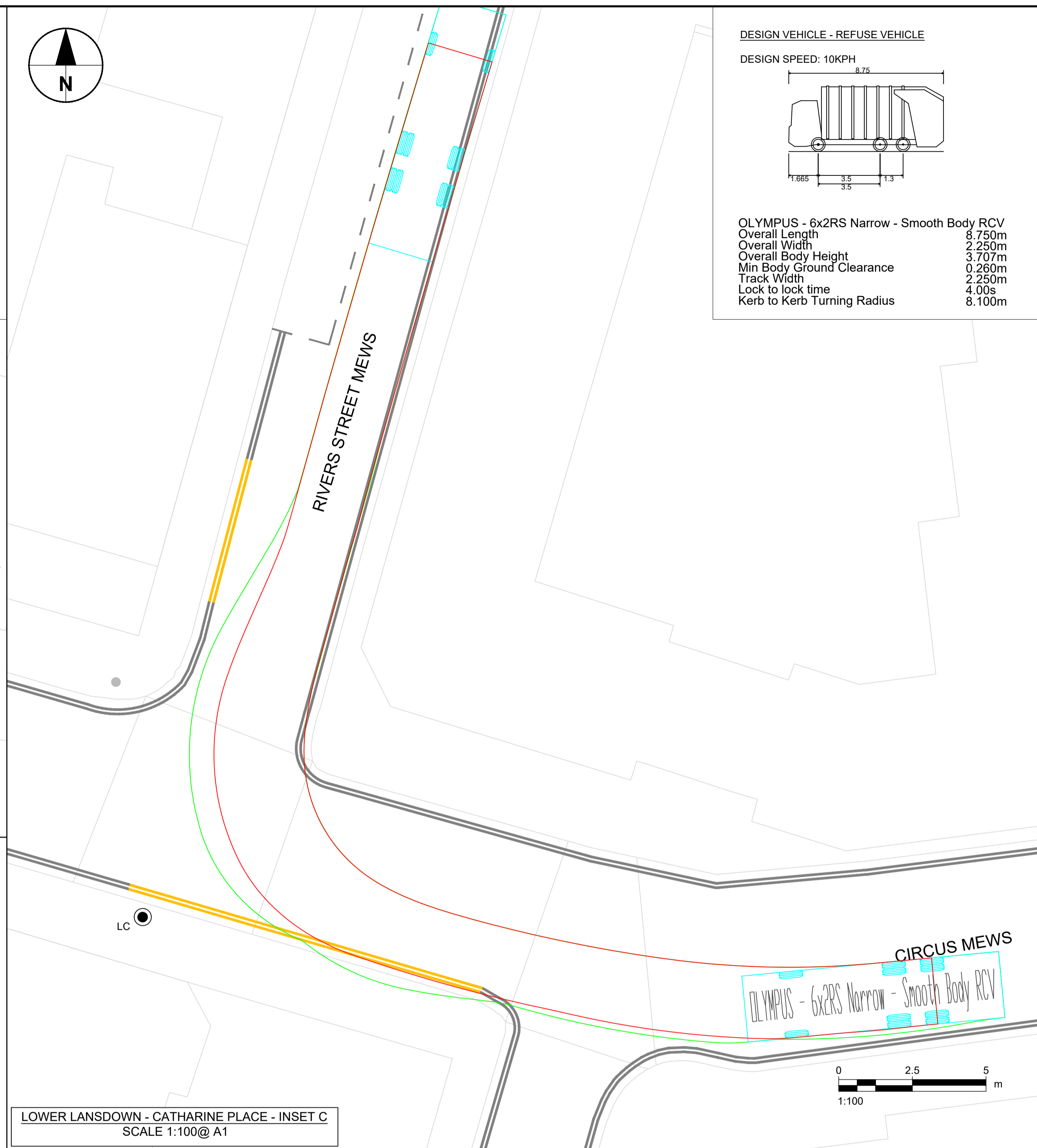
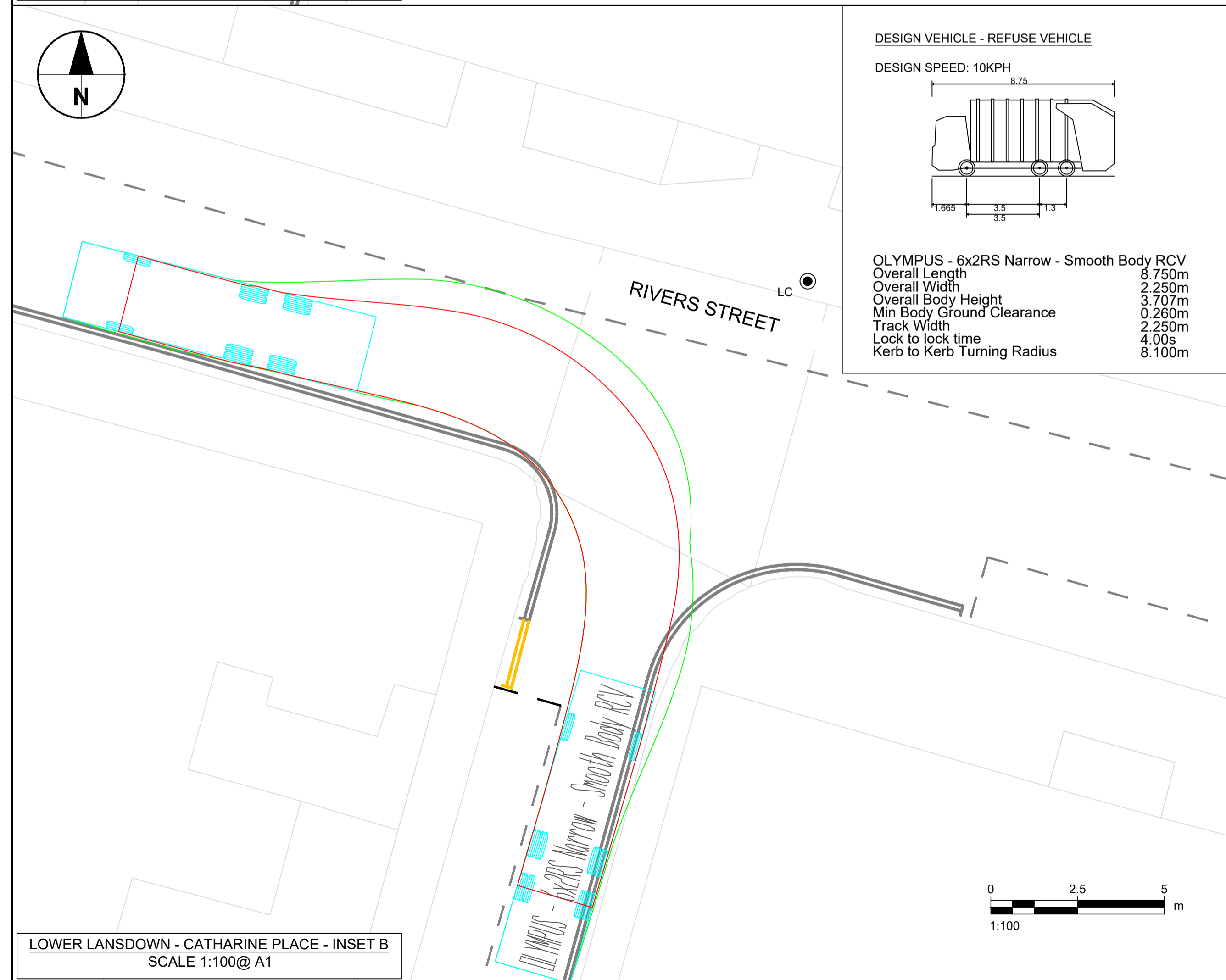
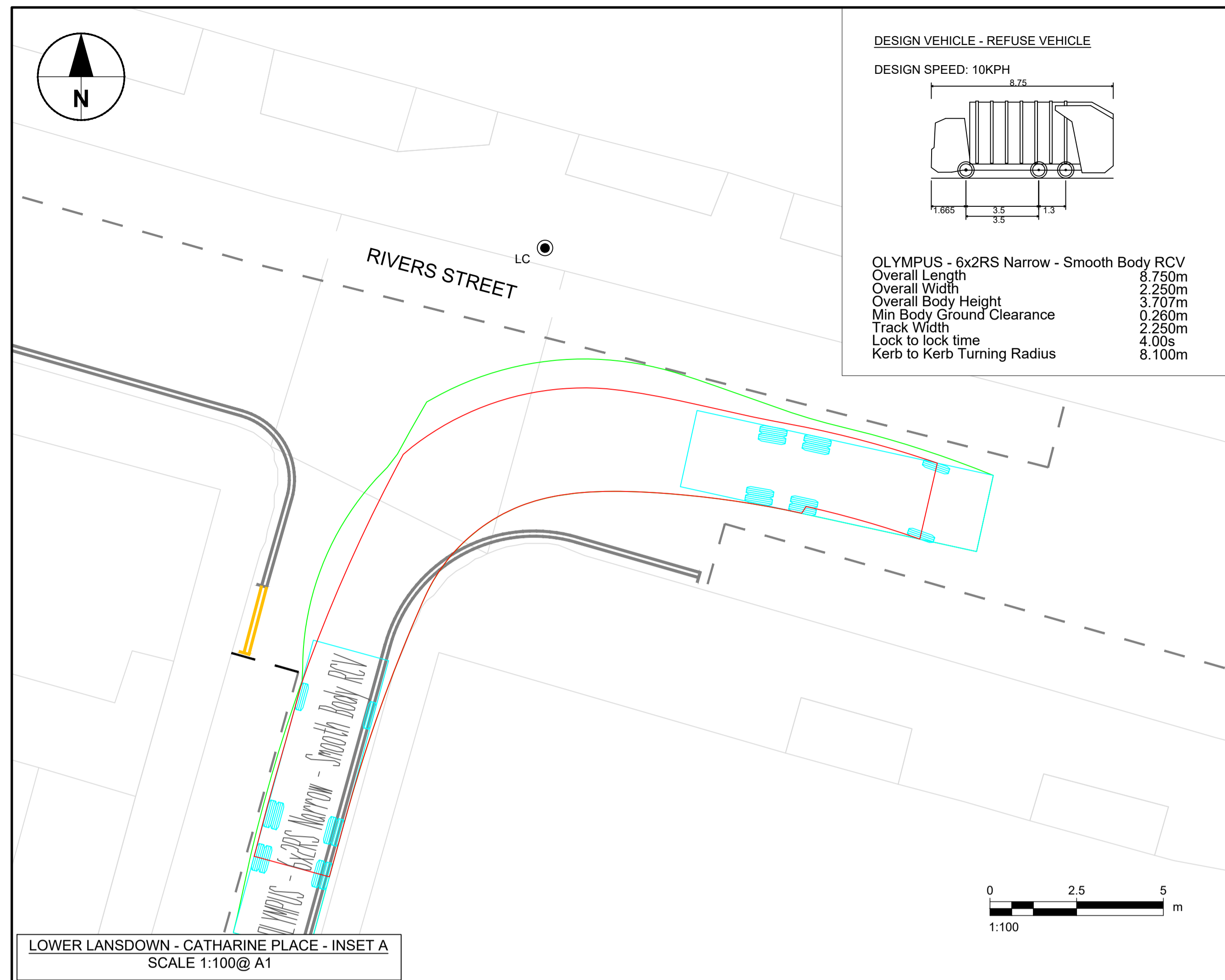






Table 3: Proposed Signs

Sign ref	Remarks	TSRGD Number (Diagram number)	Description	Installation	Illumination	Sign face	Sign plate dimensions (width x height)	x-height	Minimum mounting height	Setting out	Drawing ref. number	Post Details	Foundation Details	Notes
PB301	Install new sign	Diag. 955	Within proposed bollard sign face	Within proposed bollard sign face	None		150mm dia.	N/A	N/A		60668625-ACM-04-DD-LL_ETRO-SHT-0103	N/A	N/A	Sign to be displayed within 3SIXTY bollard retroreflective sign face
PB302	Install new sign	Diag. 955	Within proposed bollard sign face	Within proposed bollard sign face	None		150mm dia.	N/A	N/A		60668625-ACM-04-DD-LL_ETRO-SHT-0103	N/A	N/A	Sign to be displayed within 3SIXTY bollard retroreflective sign face
DS01	Diversionary Sign	N/A	Diversionary sign with ETRO information to be placed at start of road closure	New Post	None		550mm x 635mm	40mm	2100mm		60668625-ACM-04-DD-LL_ETRO-SHT-0103	76mm dia.	700mm x 400mm 600mm ST4 Concrete	Sign to be placed facing traffic approaching the modal filter from Circus Mews
DS02	Diversionary Sign	N/A	Diversionary sign with ETRO information to be placed at start of road closure	New Post	None		550mm x 635mm	40mm	2100mm		60668625-ACM-04-DD-LL_ETRO-SHT-0103	76mm dia.	700mm x 400mm 600mm ST4 Concrete	Sign to be placed facing traffic approaching the modal filter from Catherine Place

- GENERAL NOTES**
- Do not scale from this drawing. All dimensions and levels are in metres, unless otherwise stated.
 - This drawing is for guidance only, the contractor shall be responsible for establishing the position and status of all statutory utility apparatus prior to commencing any works. The contractor shall coordinate and undertake all works in conjunction and agreement with the affected statutory utility companies as necessary. Contractor to refer to NRSWA information supplied.
 - All new road markings are laid and signs erected in accordance with; Traffic Signs Manual, Chapter 5 (2018).
The Traffic Signs Regulations and General Directions 2016 (TSRGD 2016)
 - Topographical survey information has not been obtained for this scheme, OS references and mapping have been used.
 - Crown copyright all rights reserved. 2023 OS Information provided by Bath and North East Somerset Council.

FOR CONSTRUCTION

ISSUE/REVISION

I/R	DATE	DESCRIPTION
C05	13/06/2024	SIGN CHANGES
C04	17/05/2024	SIGN POST MOVED
C03	16/04/2024	KEY AND ANNO UPDATED
C02	06/03/2024	KEY AND NOTES UPDATED
C01	22/02/2024	ISSUE FOR CONSTRUCTION

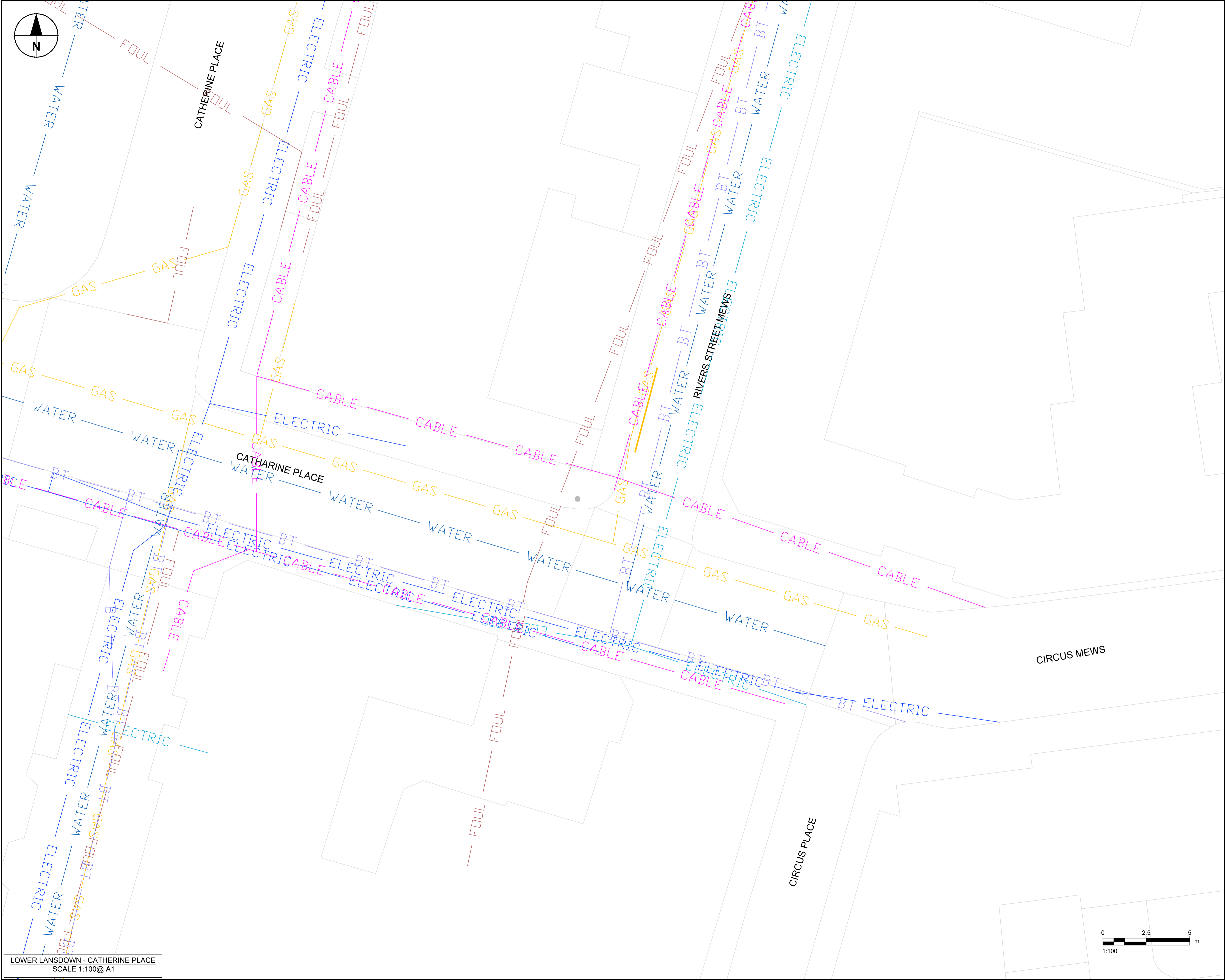
PROJECT NUMBER
60668625

SHEET TITLE
LIVEABLE NEIGHBOURHOODS
ETRO SIGNAGE SCHEDULE
CATHARINE PLACE

SHEET NUMBER
60668625-ACM-04-DD-LL_ETRO-SHT-1203

Filename: I:\A\AECOM\NET\COM\PLANS\Bristol_UK\BR2\DCS\PROJECTS\6068625\WECA_PSF_BNES_LN900_CAD_GIS\910_CAD\03 DETAILED DESIGN\01_WIP\02_SHEETS\6068625\ACM-04-LL_ETRO-SHT-0100-003-C04.DWG

Project Management Initials: Designer: AS Checked: LD Approved: DH



LOWER LANSDOWN - CATHERINE PLACE
SCALE 1:100@ A1



PROJECT
B&NES
LIVEABLE
NEIGHBOURHOODS

CLIENT
B&NES
Bath and North East Somerset

CONSULTANT
AECOM
Portwall Place, Portwall Lane
Bristol, BS1 6NA
+44 (0)117 9017000 Tel
www.aecom.com

- GENERAL NOTES**
- Do not scale from this drawing. All dimensions and levels are in metres, unless otherwise stated.
 - This drawing is for guidance only, the contractor shall be responsible for establishing the position and status of all statutory utility apparatus prior to commencing any works. The contractor shall coordinate and undertake all works in conjunction and agreement with the affected statutory utility companies as necessary. Contractor to refer to NRSWA information supplied.
 - All new road markings are laid and signs erected in accordance with; Traffic Signs Manual, Chapter 5 (2018). The Traffic Signs Regulations and General Directions 2016 (TSRGD 2016)
 - Topographical survey information has not been obtained for this scheme, OS references and mapping have been used.
 - Crown copyright all rights reserved. 2023 OS Information provided by Bath and North East Somerset Council.

KEY

- GAS — WWU - EXISTING LP UP TO 75 MBAR
- WATER — WESSEX WATER - WATER MAIN
- FOUL — WESSEX WATER - FOUL SEWER
- BT — BT OPENREACH - CABLE
- ELECTRIC — NGED - UC LV
- CABLE — VIRGIN MEDIA - CABLE

FOR CONSTRUCTION

ISSUE/REVISION

I/R	DATE	DESCRIPTION
C05	13/06/2024	SIGN CHANGES
C04	17/05/2024	SIGN POST MOVED
C03	16/04/2024	KEY AND ANNO UPDATED
C02	06/03/2024	KEY AND NOTES UPDATED
C01	22/02/2024	ISSUE FOR CONSTRUCTION

PROJECT NUMBER
60668625

SHEET TITLE
LIVEABLE NEIGHBOURHOODS
ETRO UTILITIES PLAN
CATHERINE PLACE

SHEET NUMBER
60668625-ACM-04-DD-LL_ETRO-SHT-2703